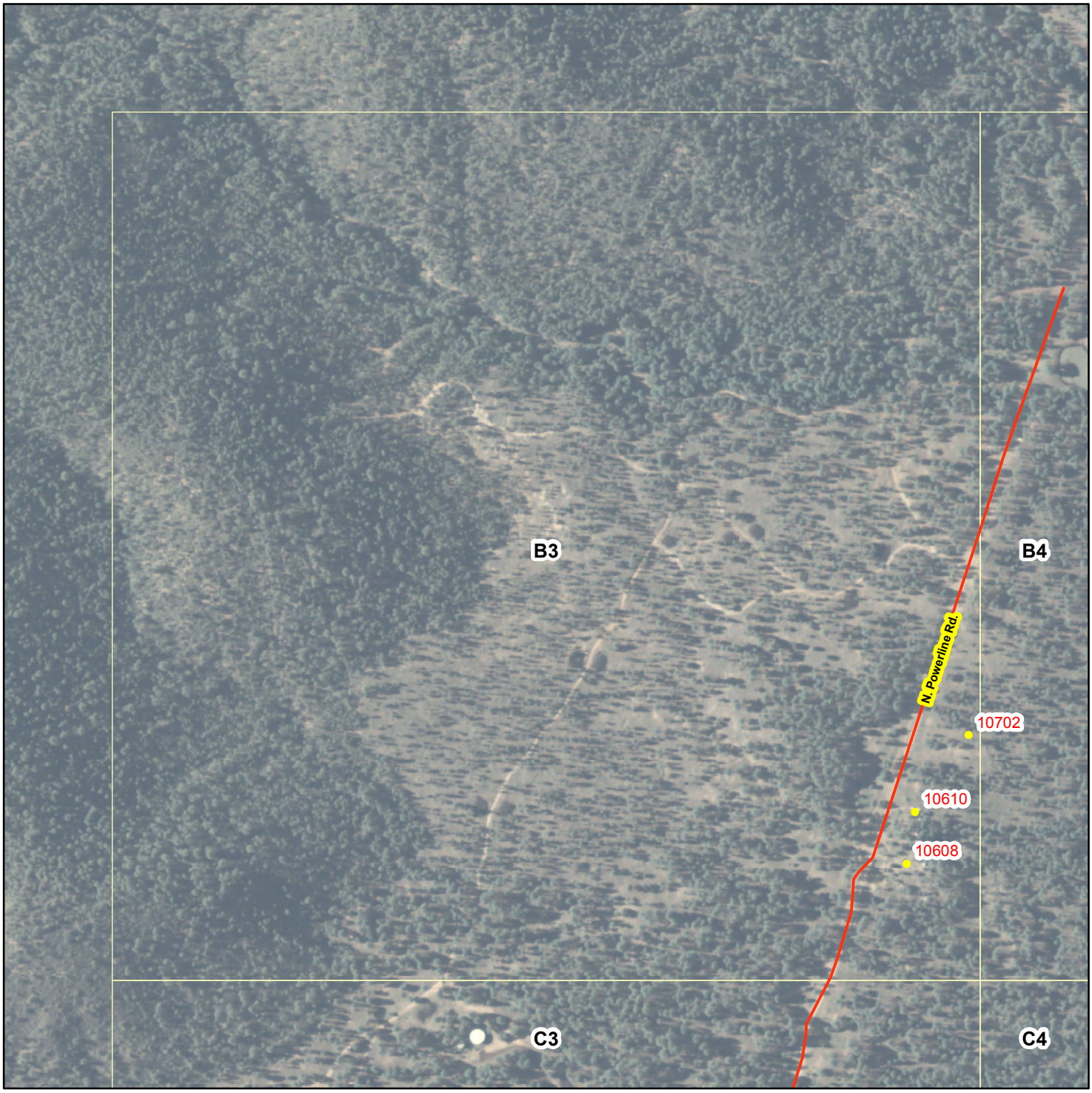


Miles

0 0.03 0.06 0.12 0.18 0.24

**Page 1**

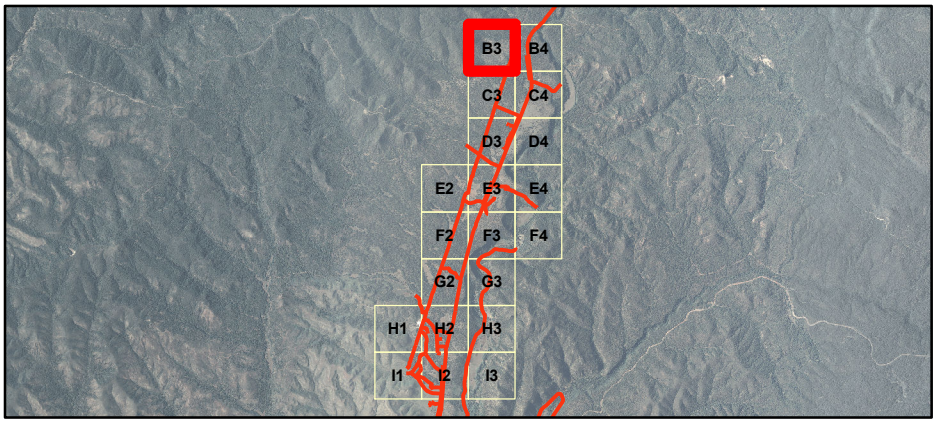


N
W
E
S

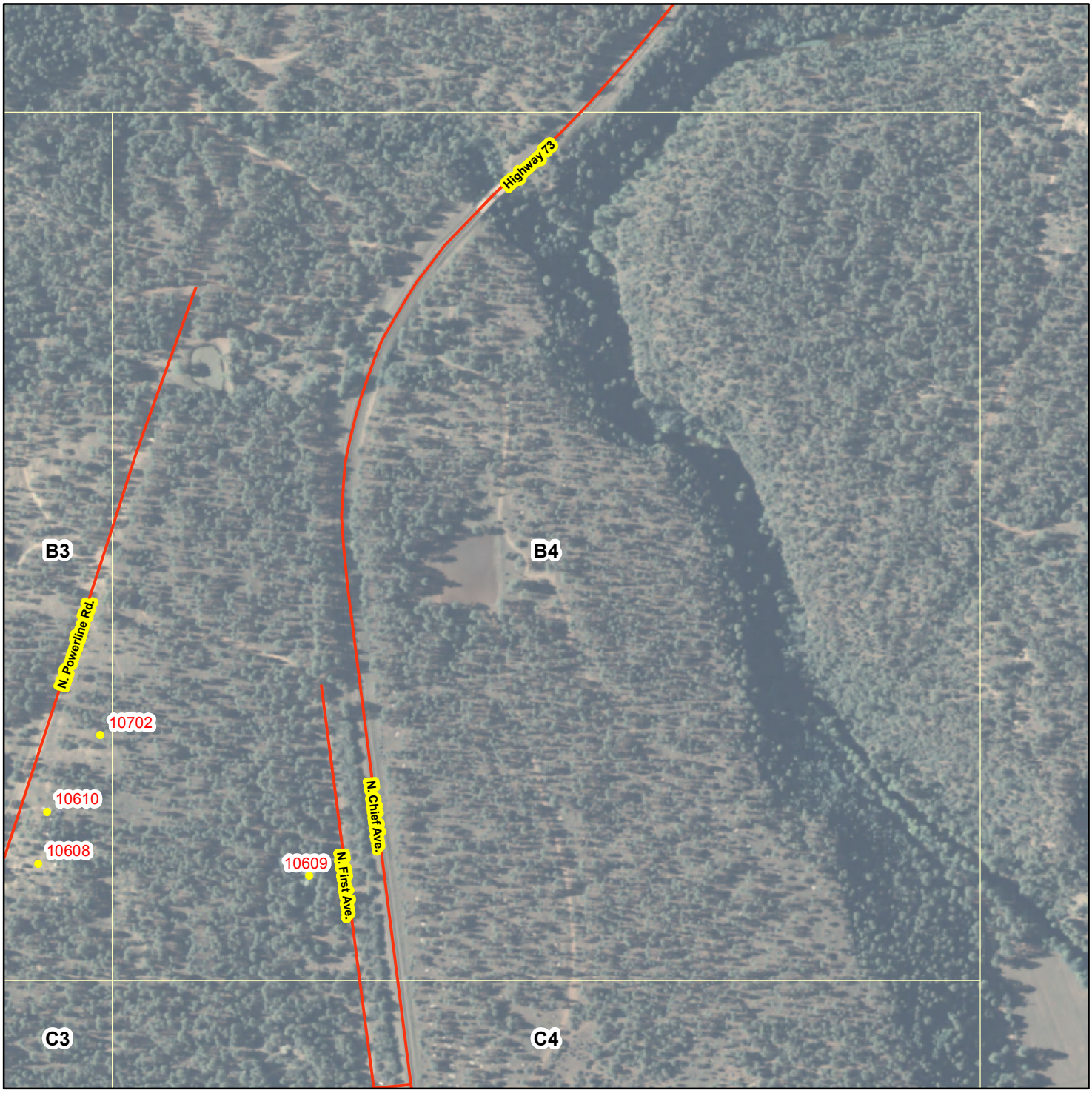


Miles

0 0.03 0.06 0.12 0.18 0.24

**Page 2**

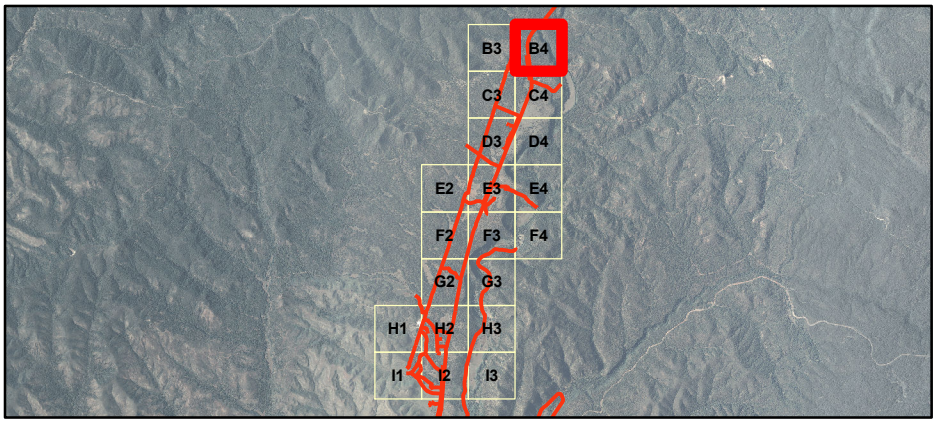


N
W
E
S

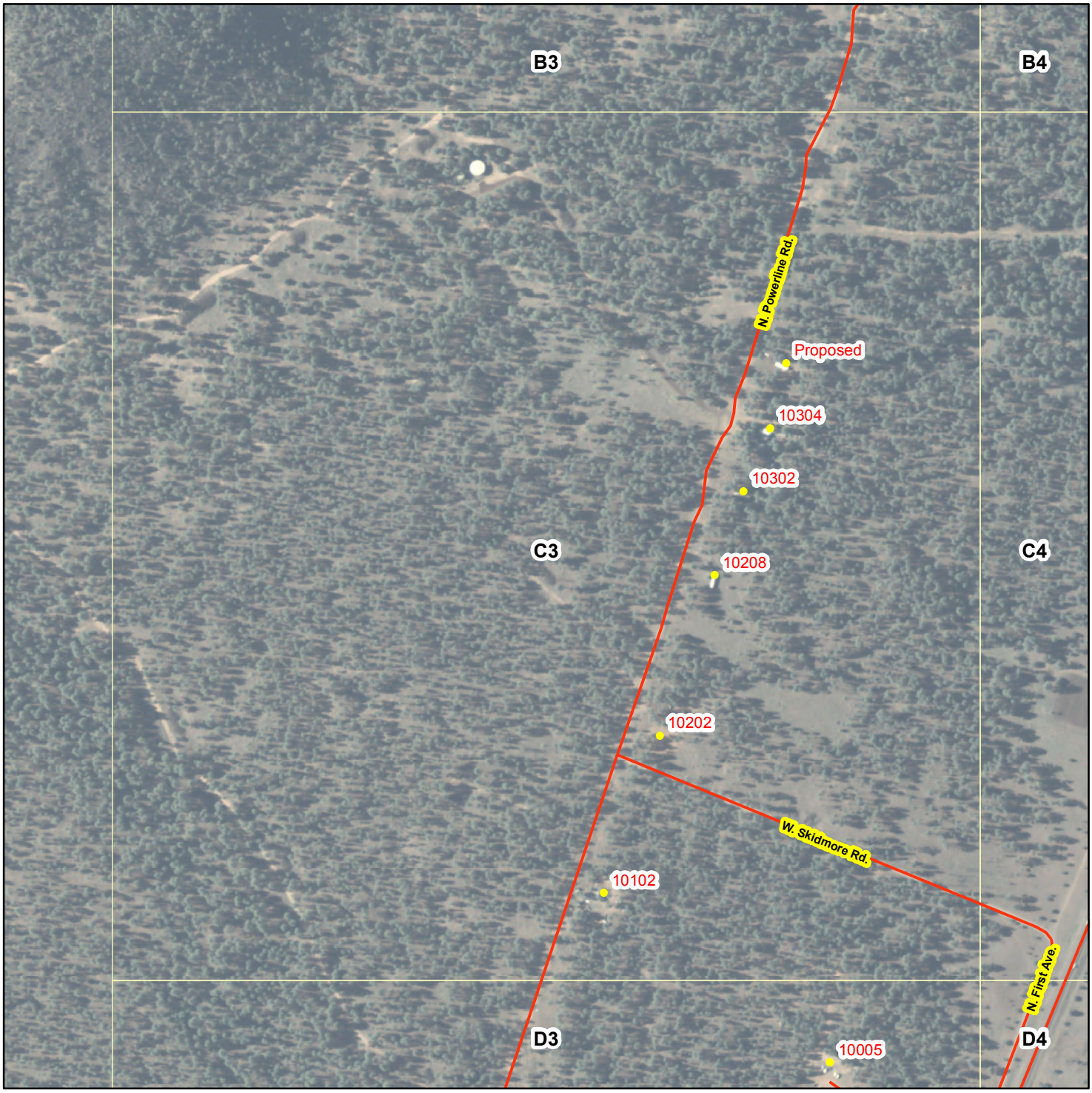


Miles

0 0.03 0.06 0.12 0.18 0.24

**Page 3**

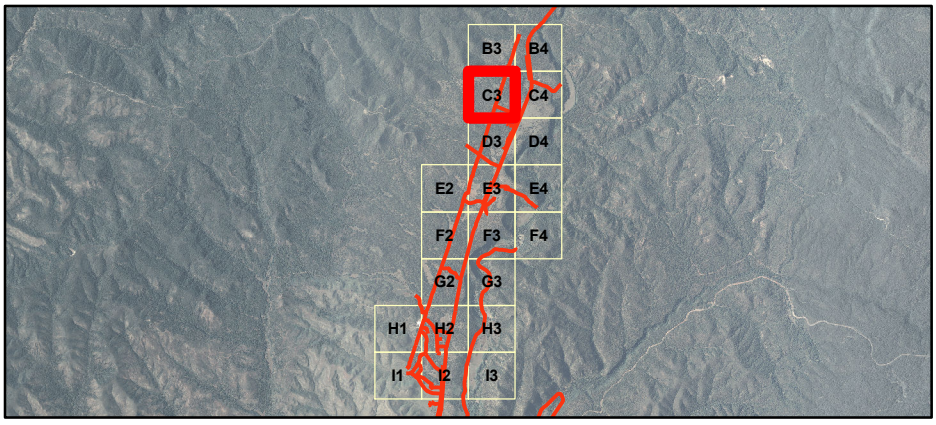


N
W
E
S

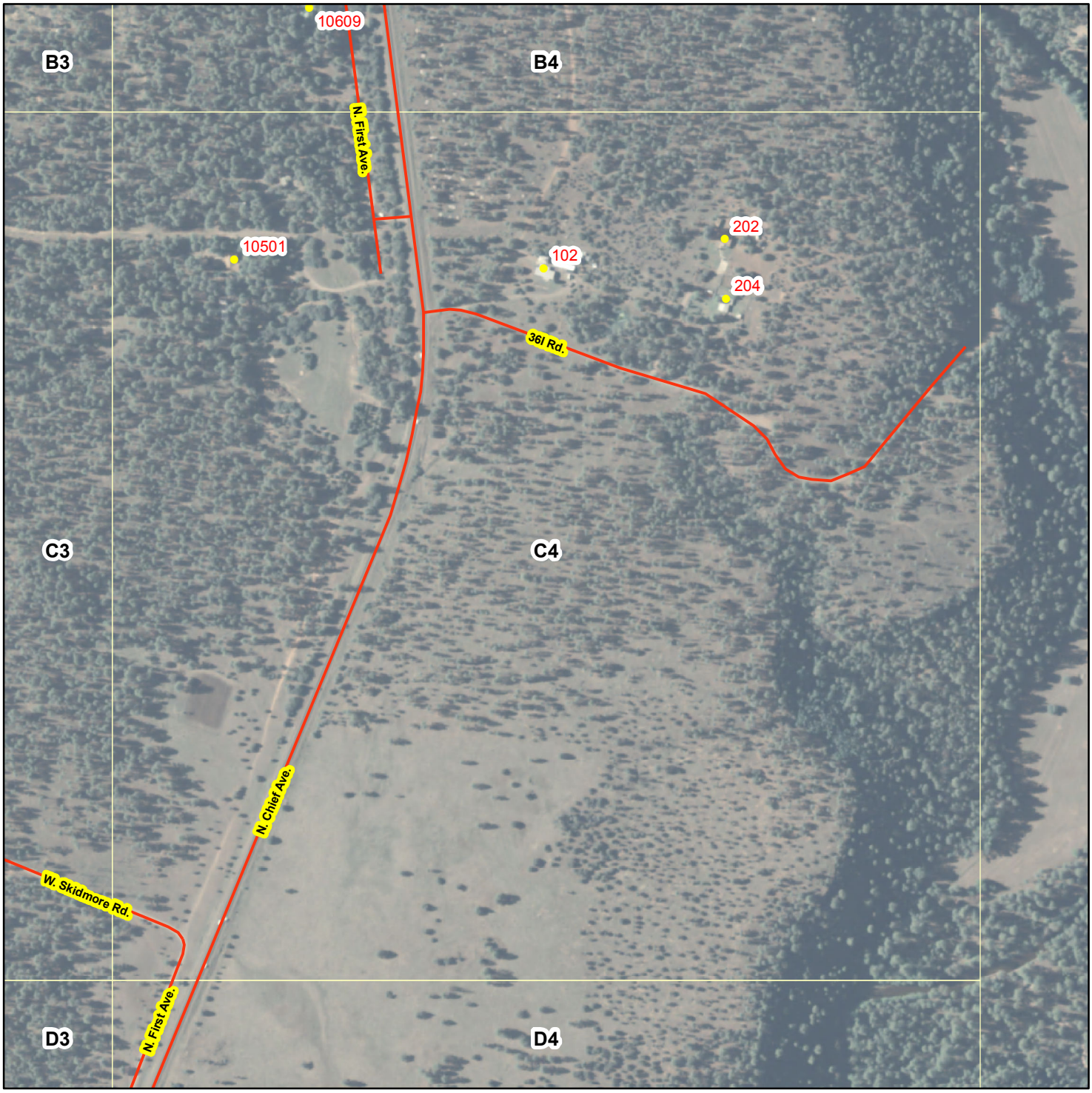


Miles

0 0.03 0.06 0.12 0.18 0.24



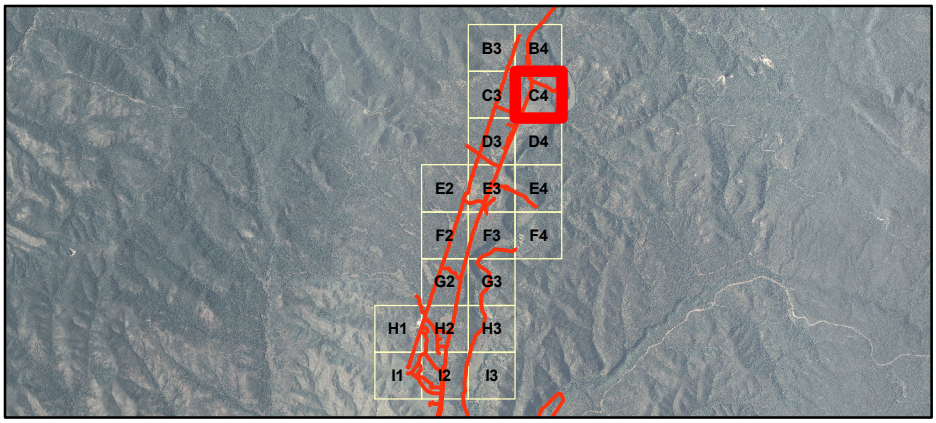

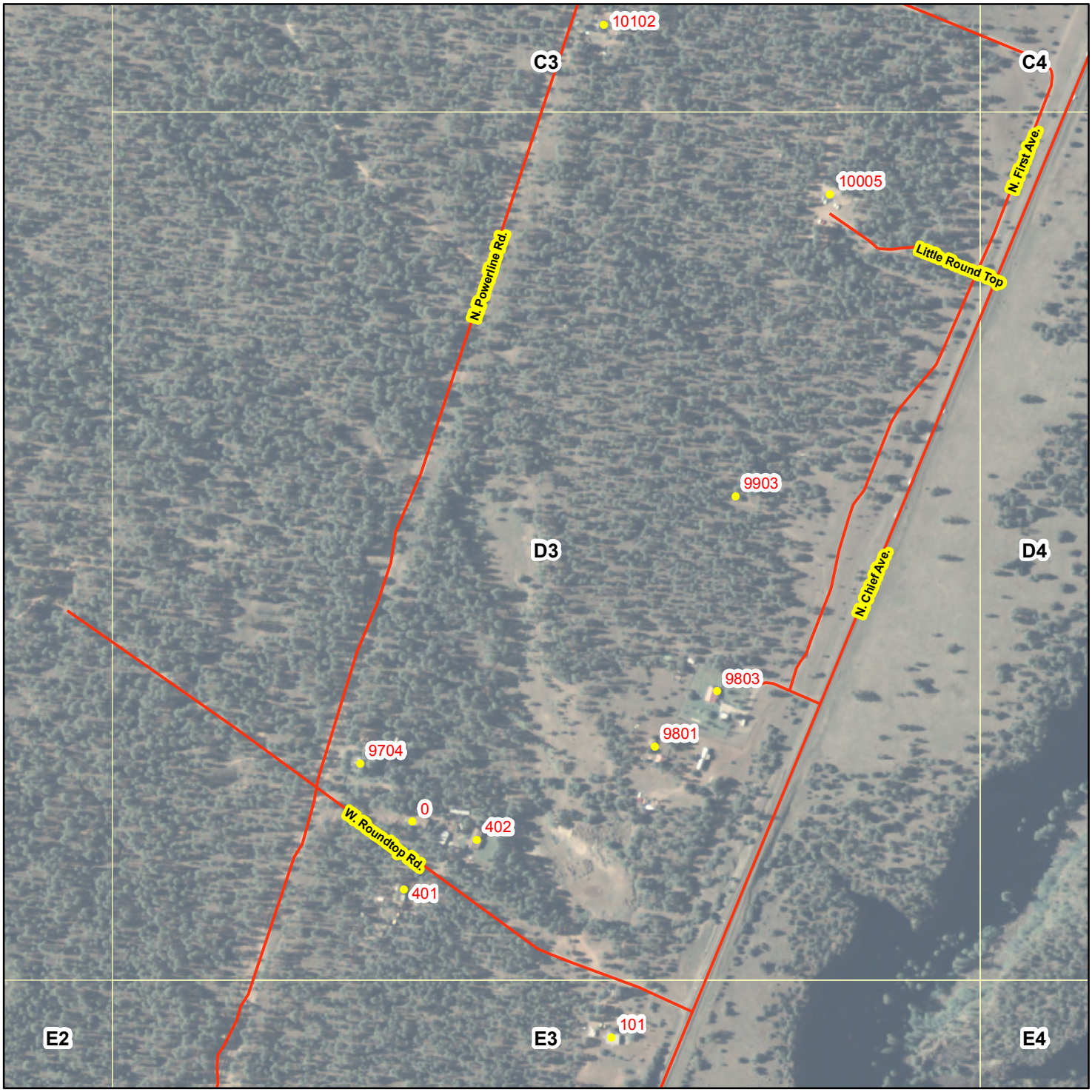


Miles

0 0.03 0.06 0.12 0.18 0.24



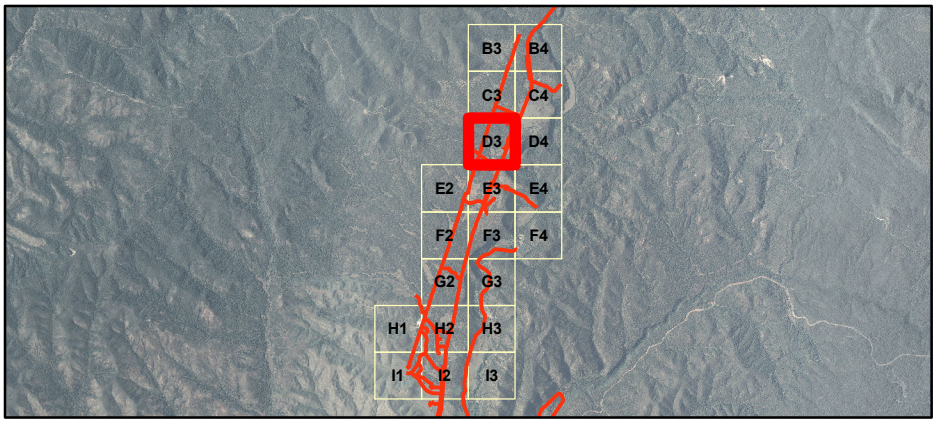


GEOGRAPHICAL INFORMATION SYSTEMS (BEYOND BOUNDARIES) WHITE MOUNTAIN APACHE TRIBE

N
W
E
S

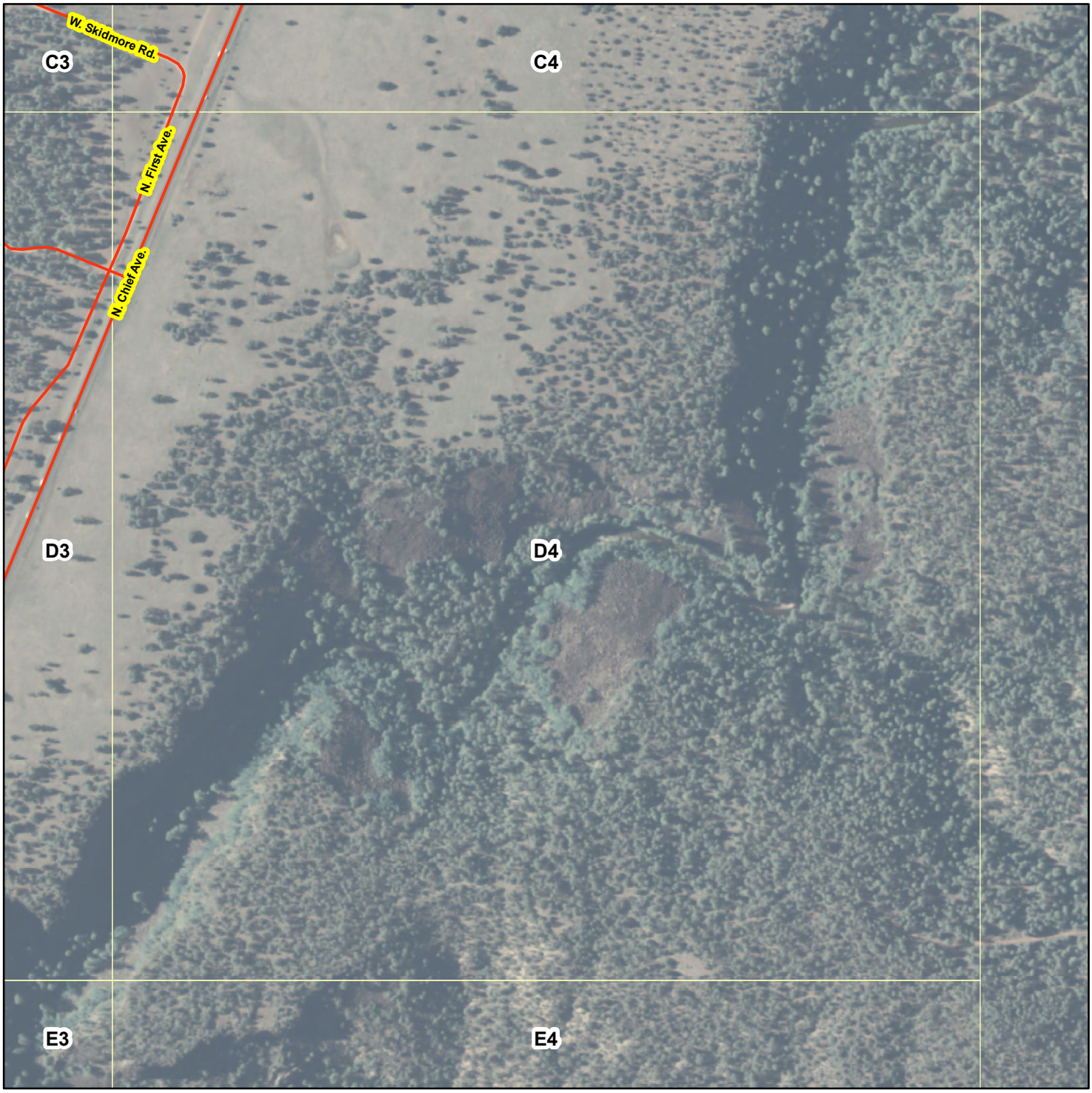


Miles

0 0.03 0.06 0.12 0.18 0.24



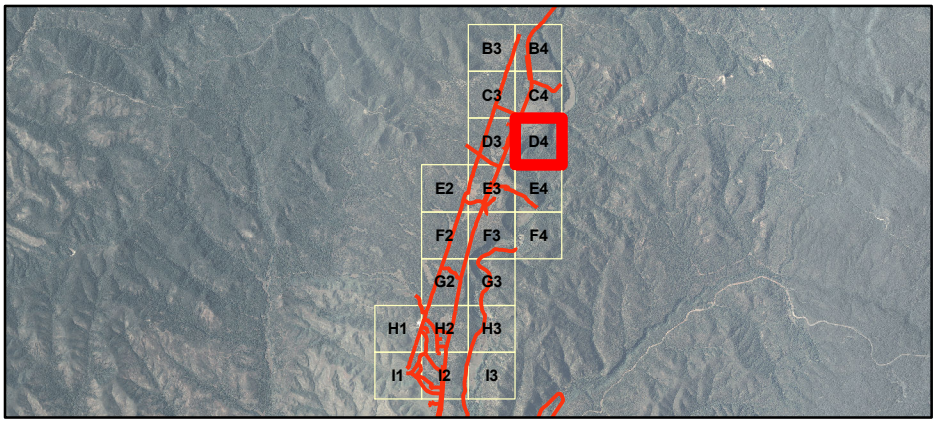


GEOGRAPHICAL INFORMATION SYSTEMS
(BEYOND BOUNDARIES)
WHITE MOUNTAIN APACHE TRIBE

N
W
E
S

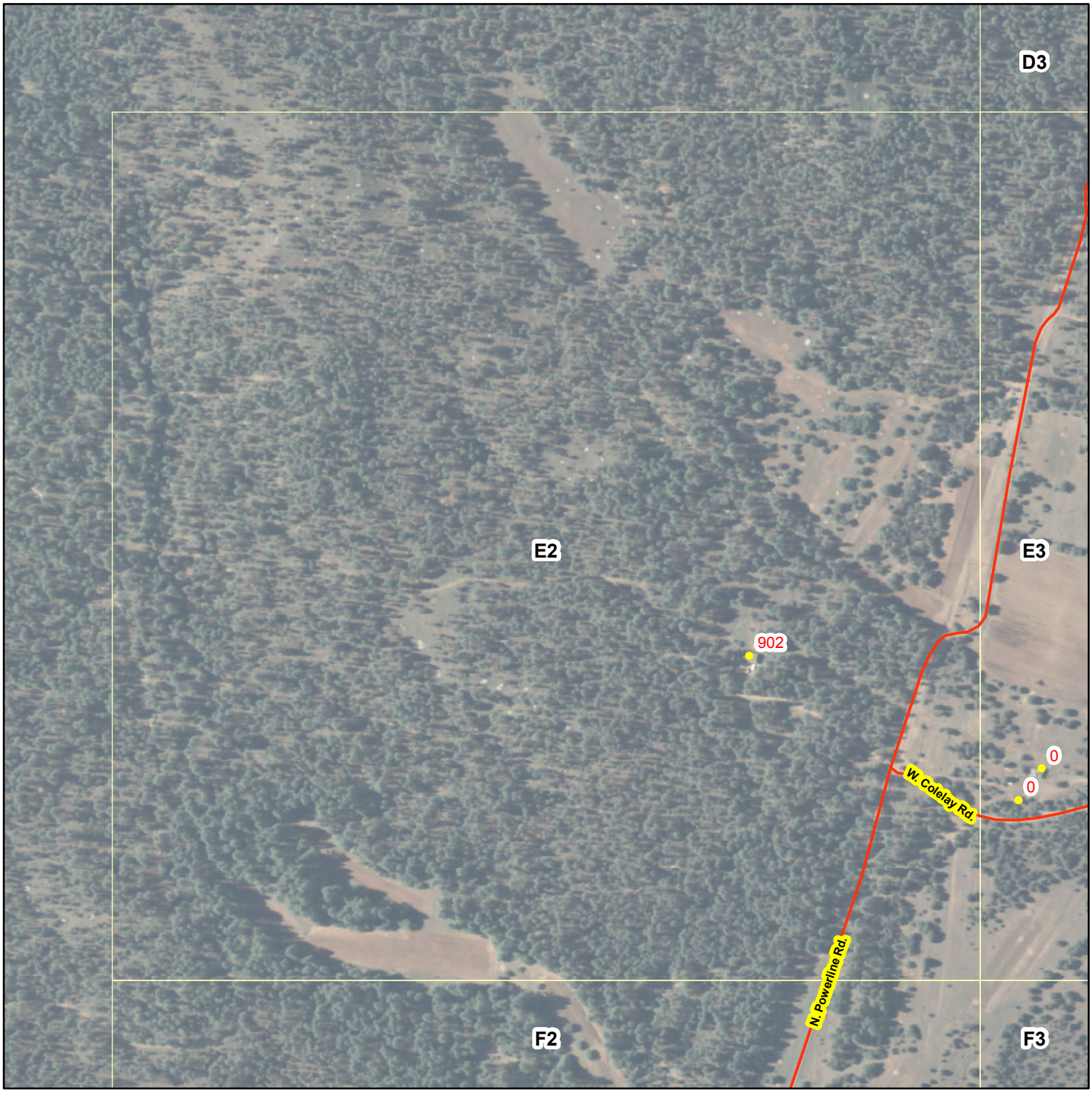


Miles

0 0.03 0.06 0.12 0.18 0.24



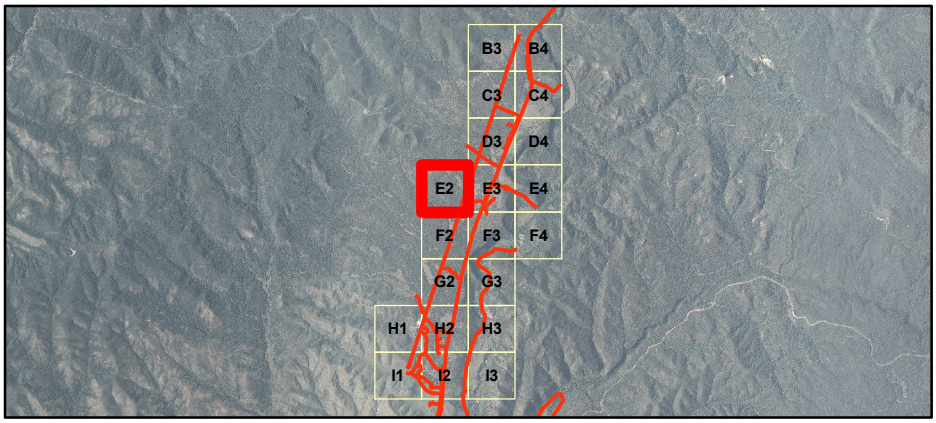

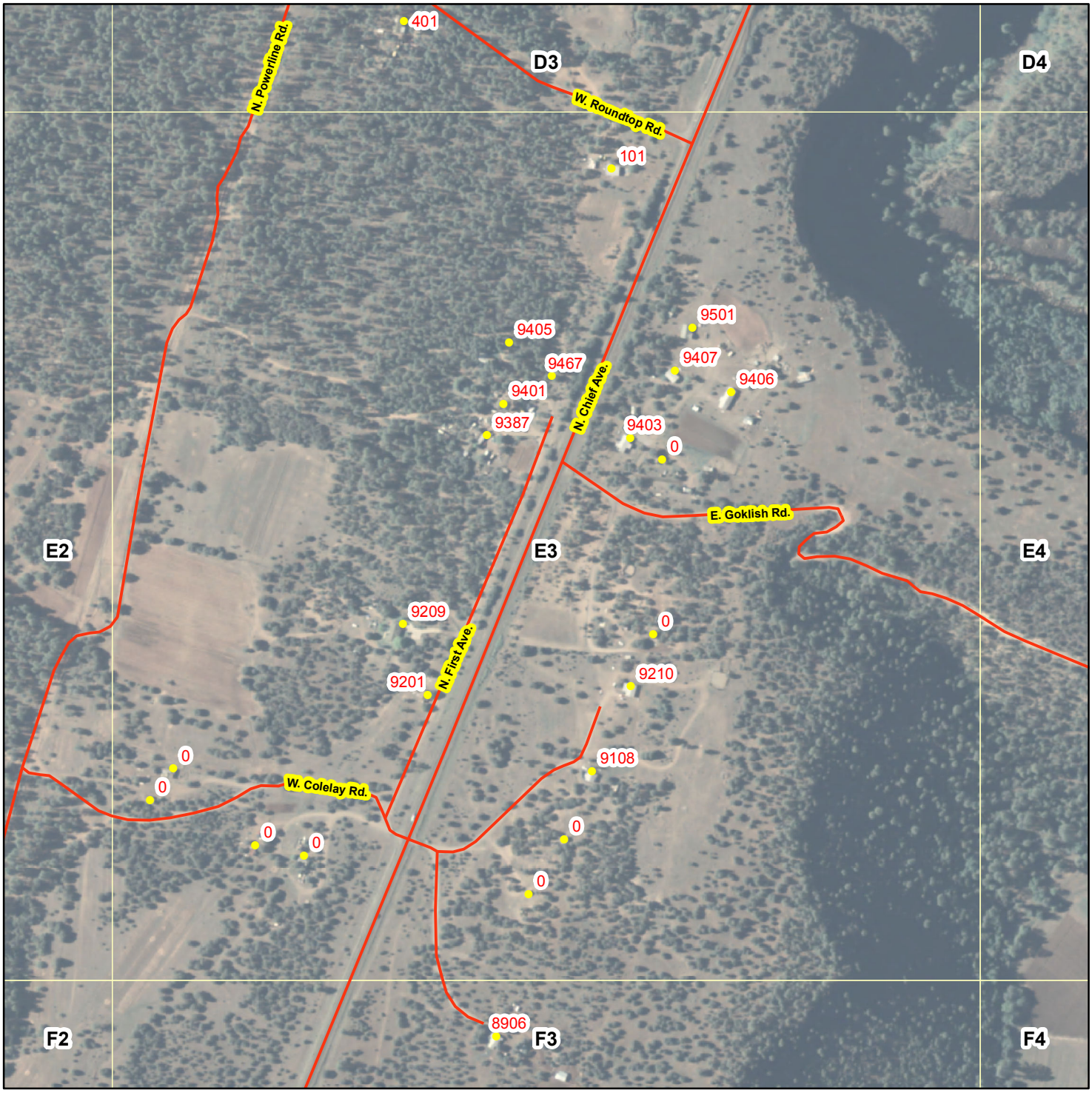


Miles

0 0.03 0.06 0.12 0.18 0.24



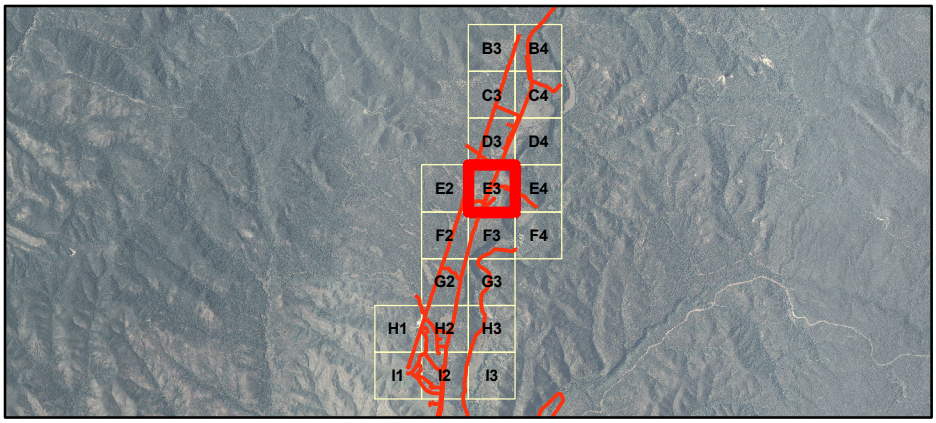

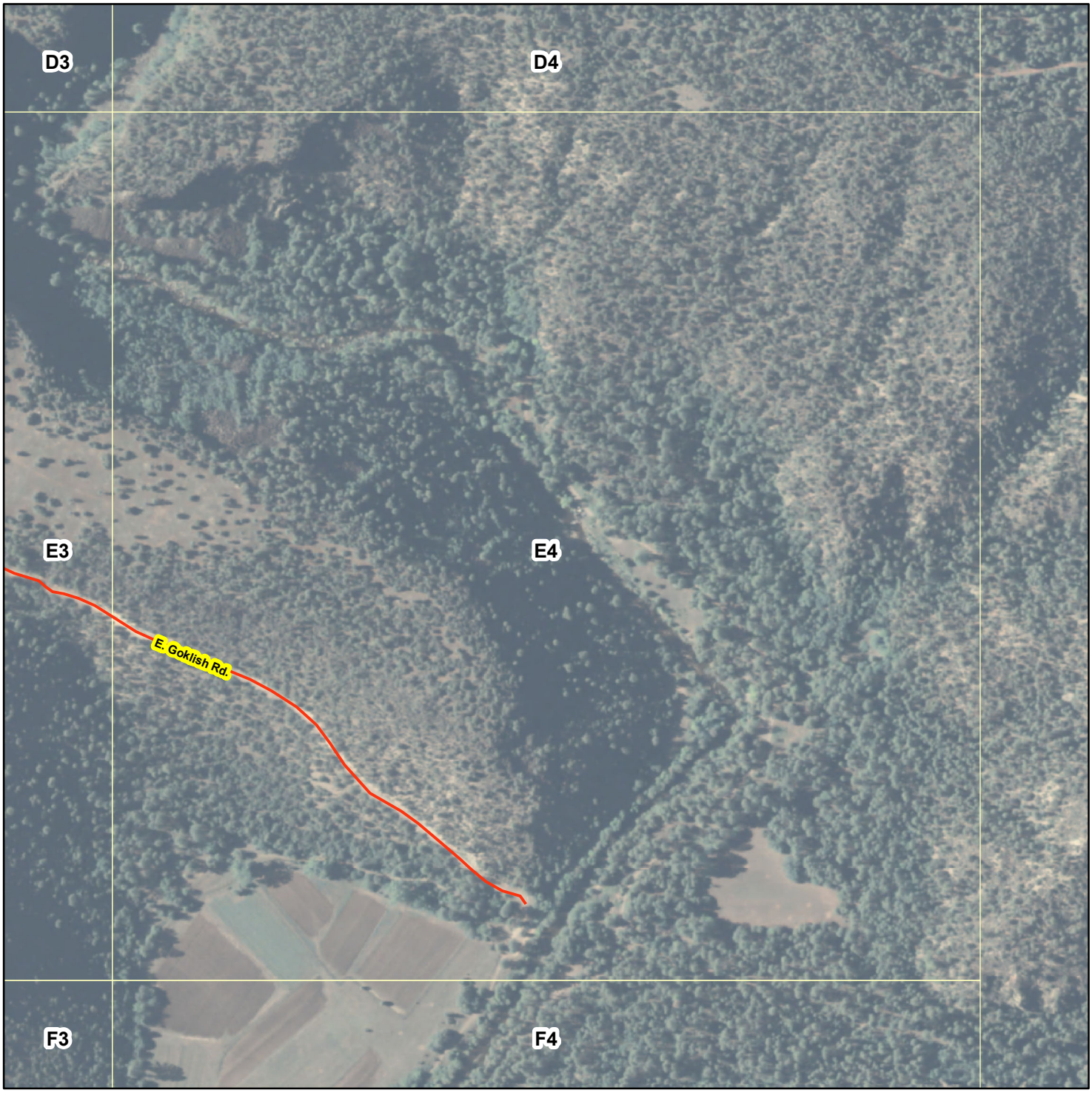


Miles

0 0.03 0.06 0.12 0.18 0.24



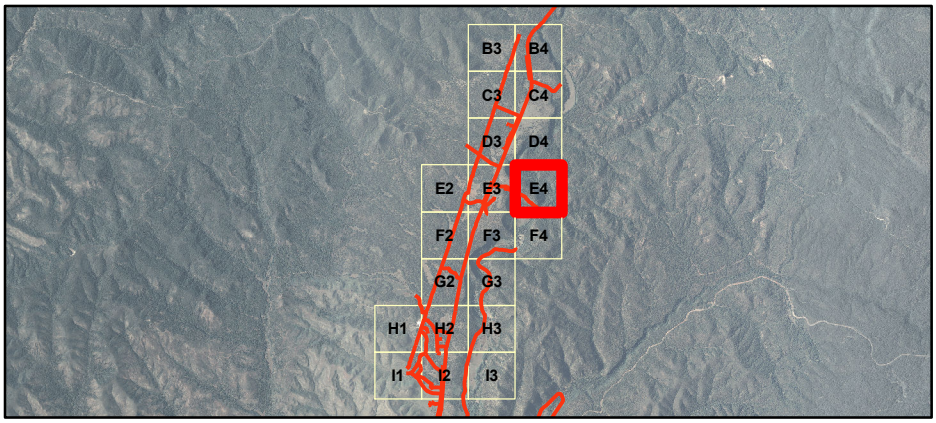


GEOGRAPHICAL INFORMATION SYSTEMS (BEYOND BOUNDARIES) WHITE MOUNTAIN APACHE TRIBE

N
W E
S

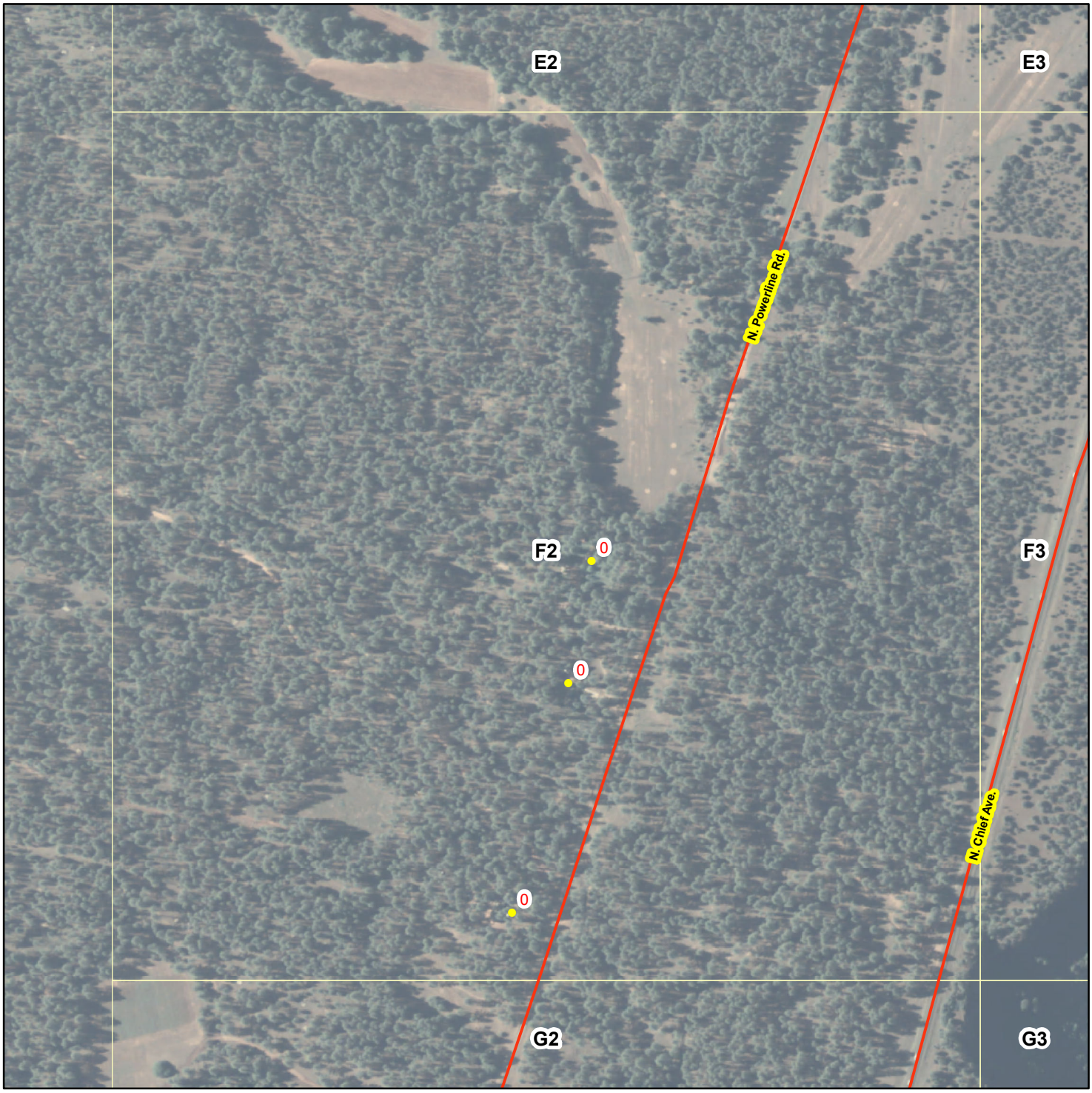


Miles

0 0.03 0.06 0.12 0.18 0.24



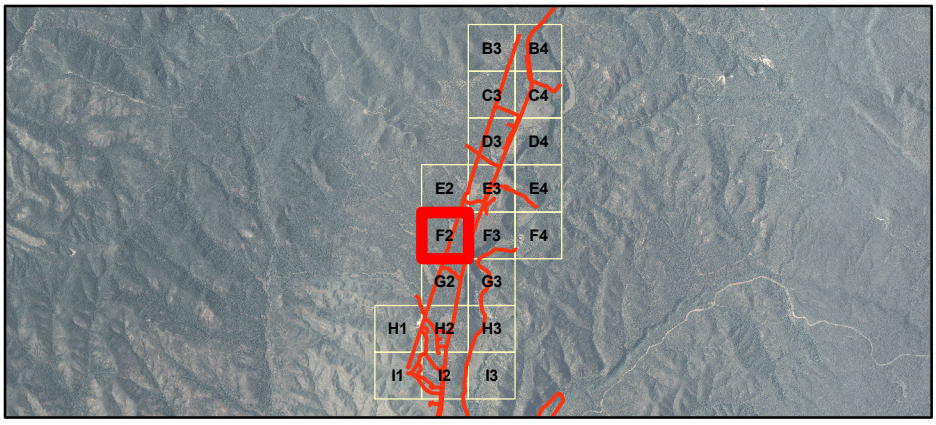

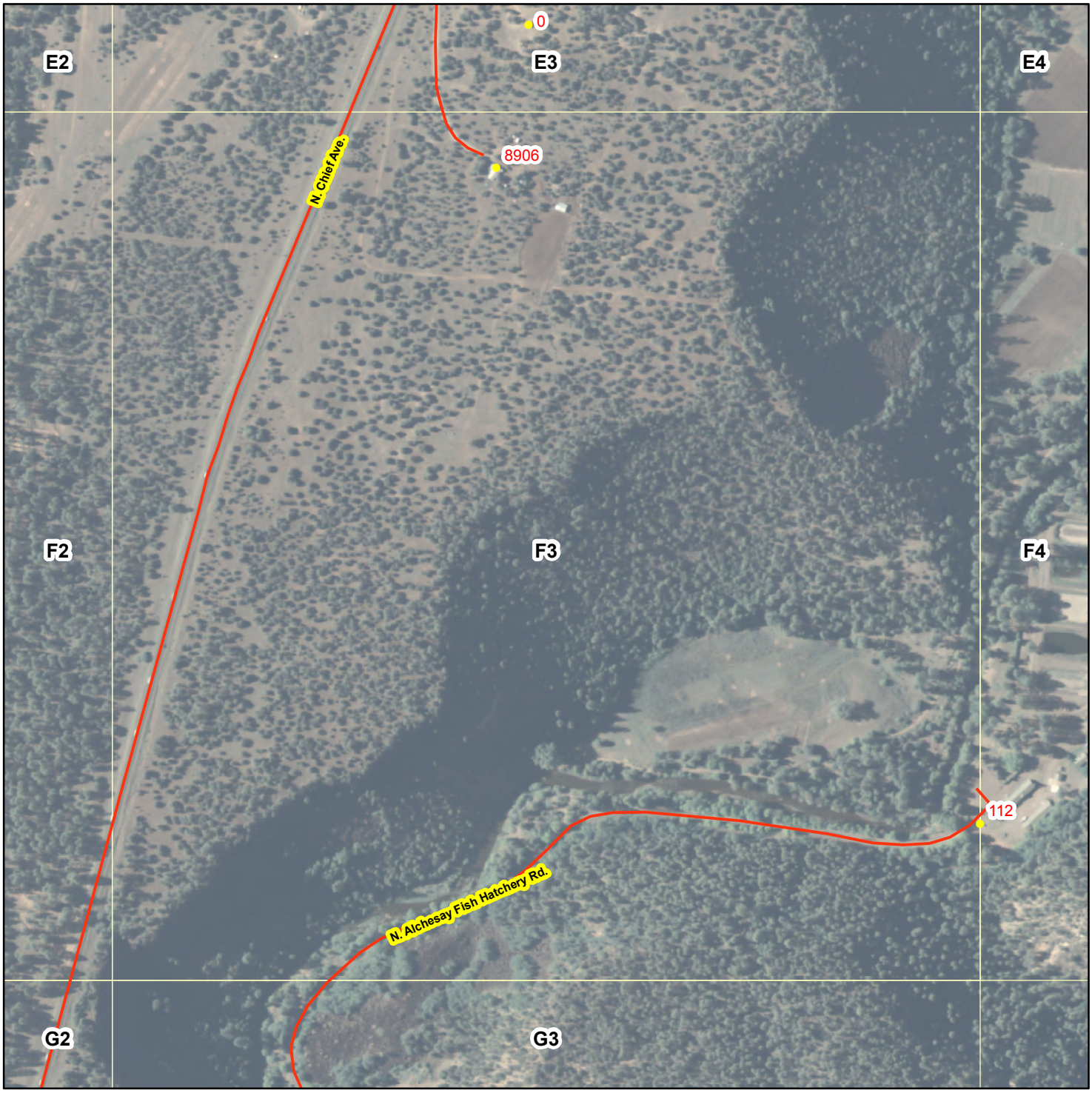


Miles

0 0.03 0.06 0.12 0.18 0.24



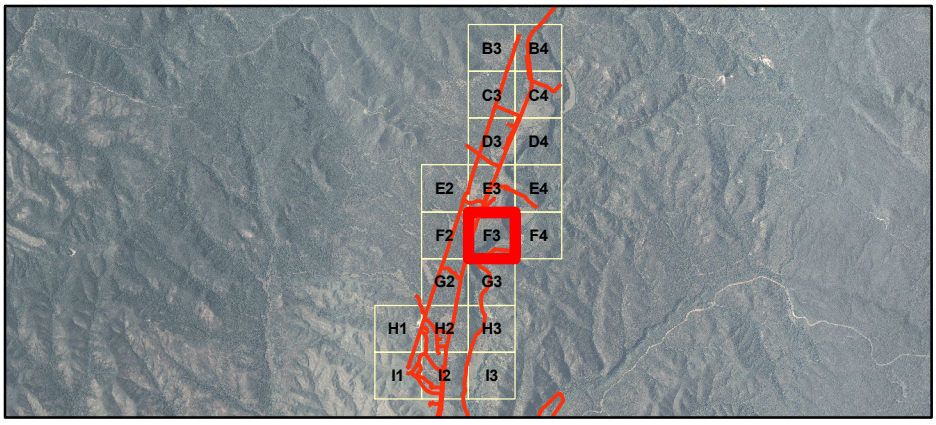


GEOGRAPHICAL INFORMATION SYSTEMS (BEYOND BOUNDARIES) WHITE MOUNTAIN APACHE TRIBE

N
W
E
S

Miles

0 0.03 0.06 0.12 0.18 0.24



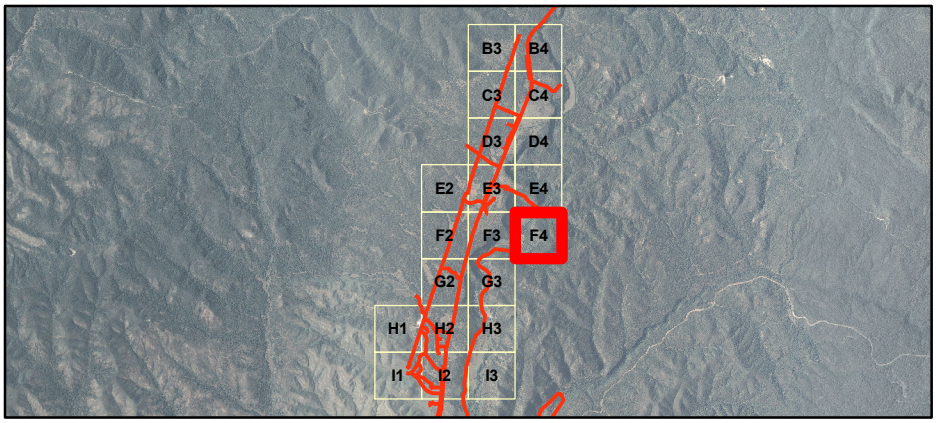


N
W
E
S

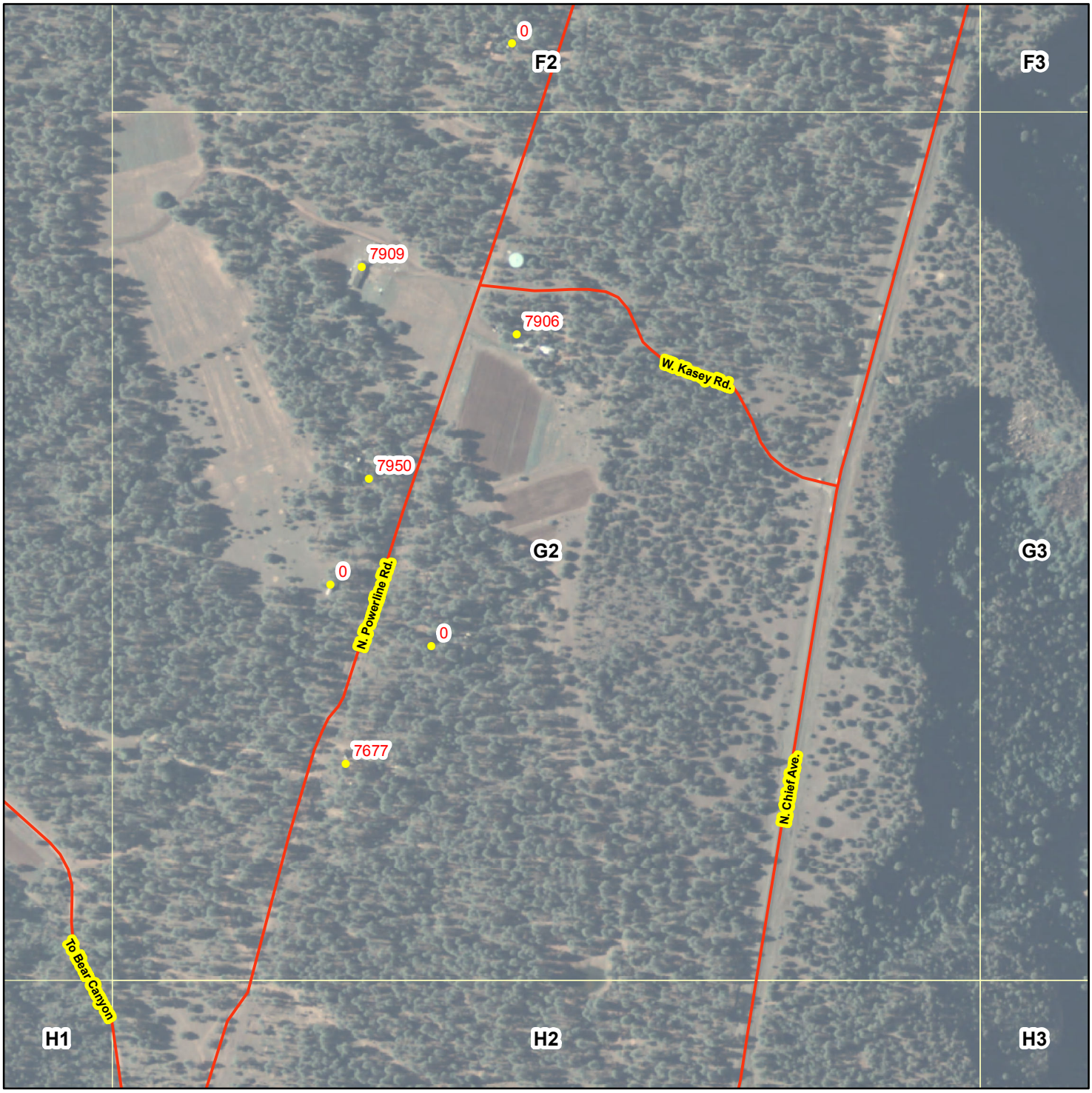


Miles

0 0.03 0.06 0.12 0.18 0.24



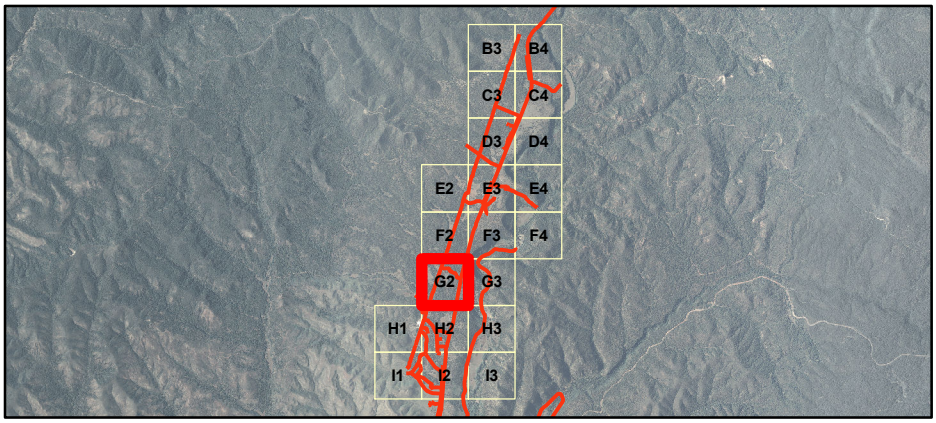

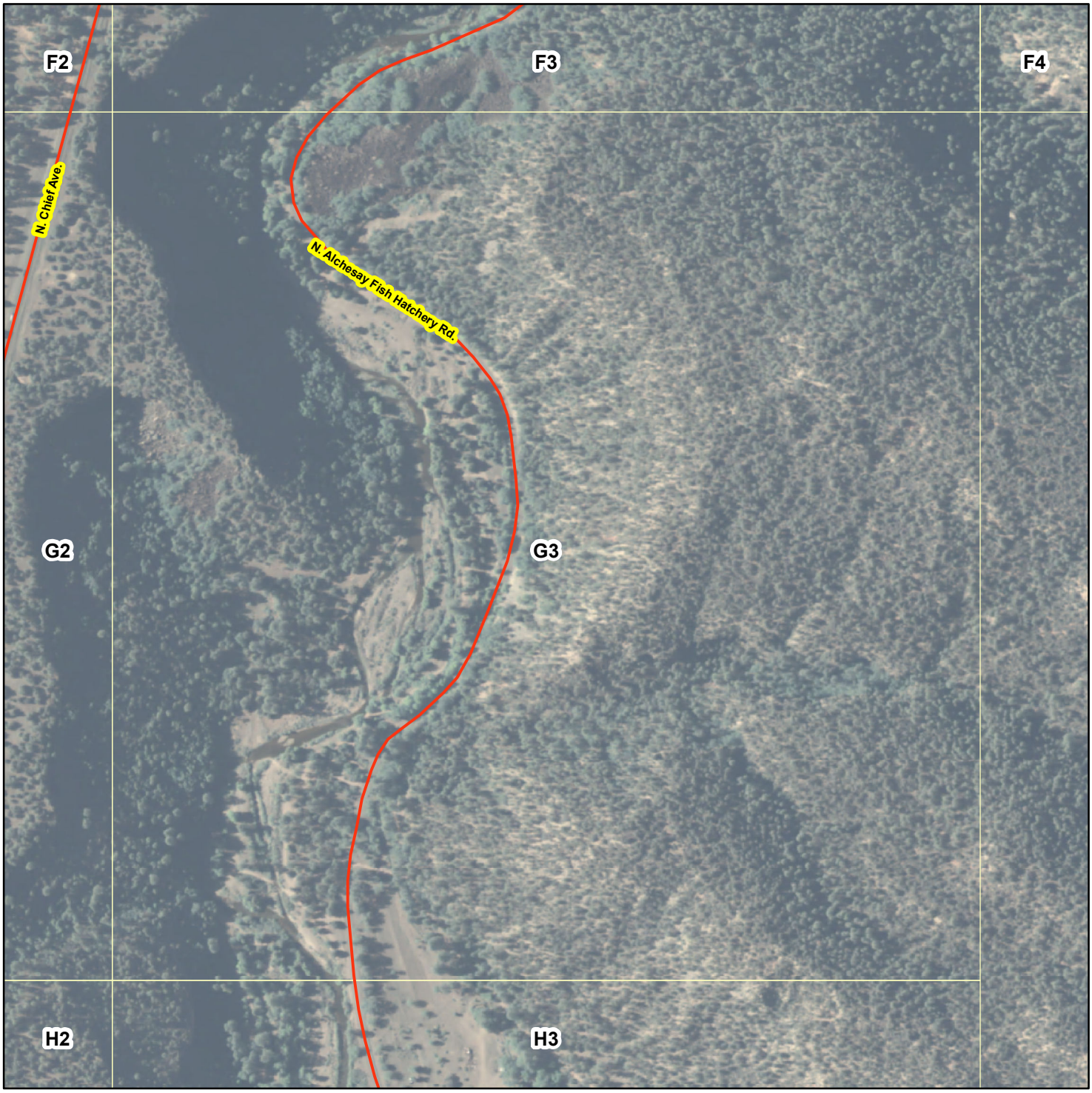


Miles

0 0.03 0.06 0.12 0.18 0.24



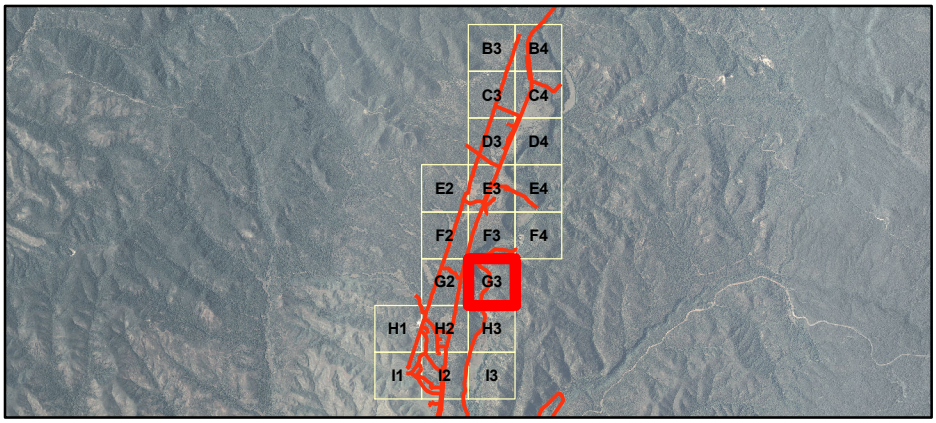

Miles

0 0.03 0.06 0.12 0.18 0.24



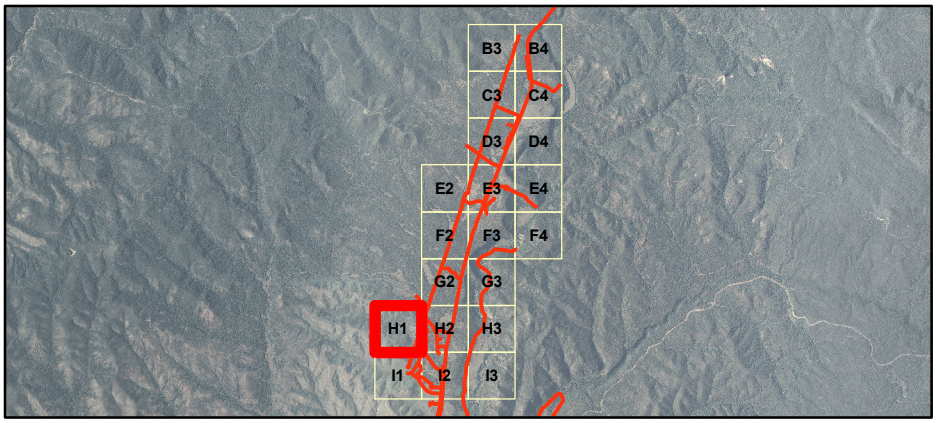


GEOGRAPHICAL INFORMATION SYSTEMS
(BEYOND BOUNDARIES)
WHITE MOUNTAIN APACHE TRIBE

N
W
E
S

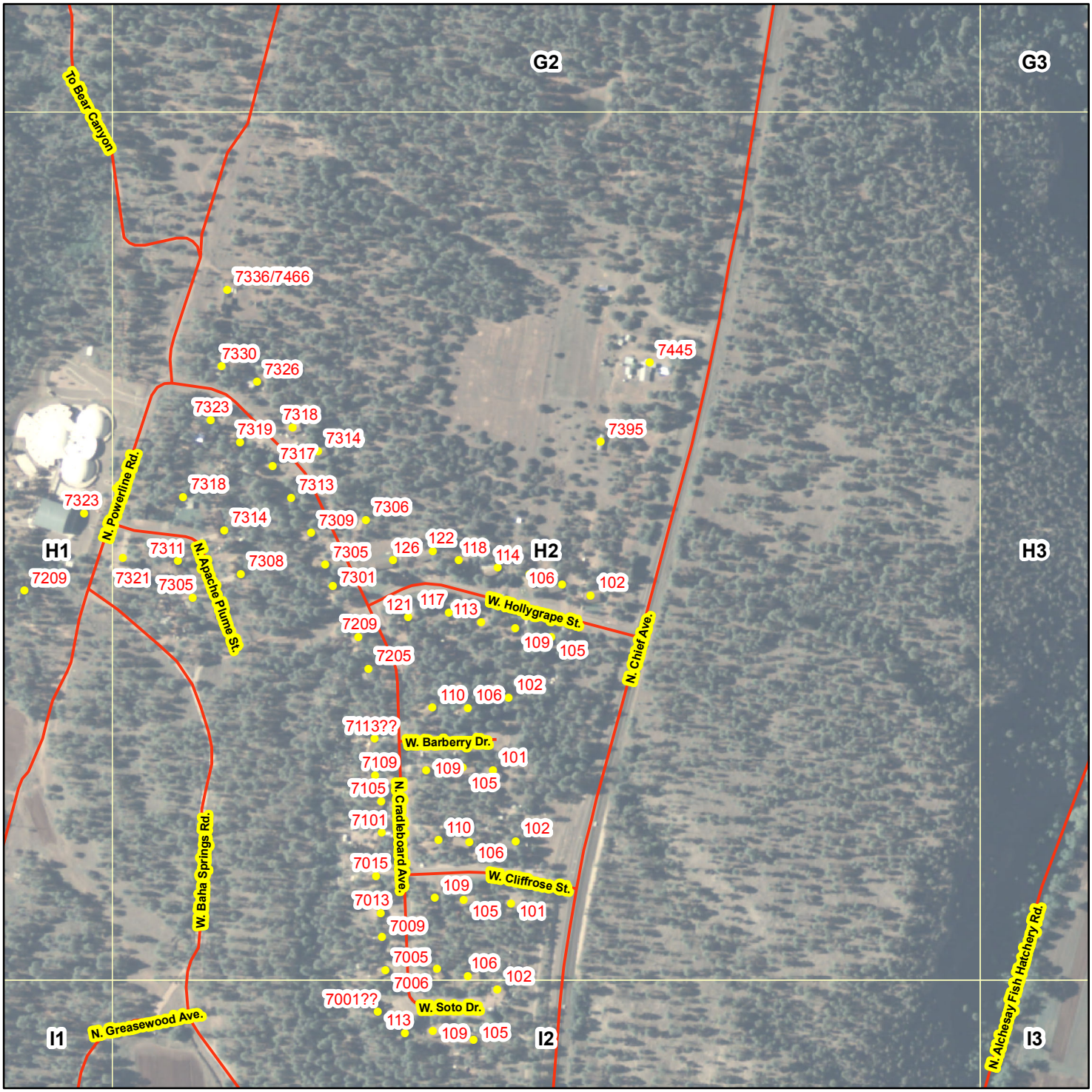


Miles

0 0.03 0.06 0.12 0.18 0.24



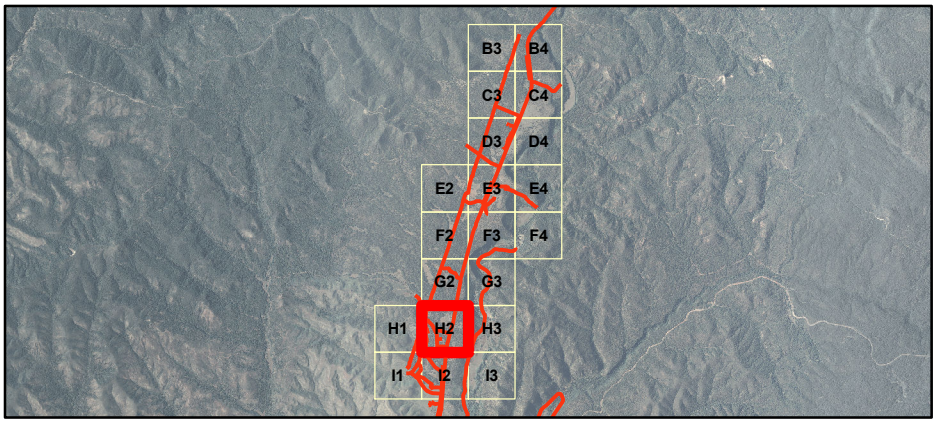


GEOGRAPHICAL INFORMATION SYSTEMS (BEYOND BOUNDARIES) WHITE MOUNTAIN APACHE TRIBE

N
W
E
S

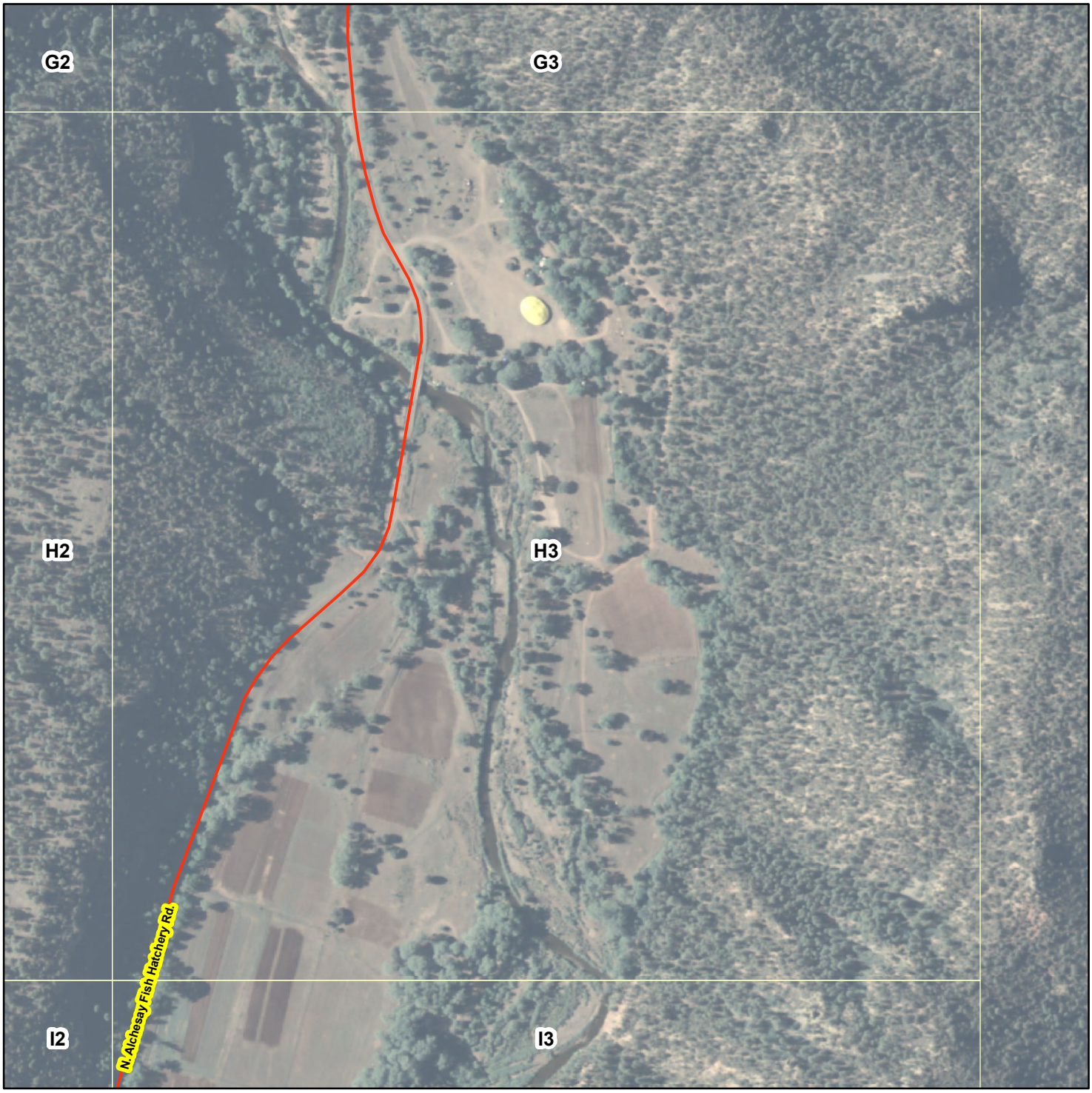


Miles

0 0.03 0.06 0.12 0.18 0.24



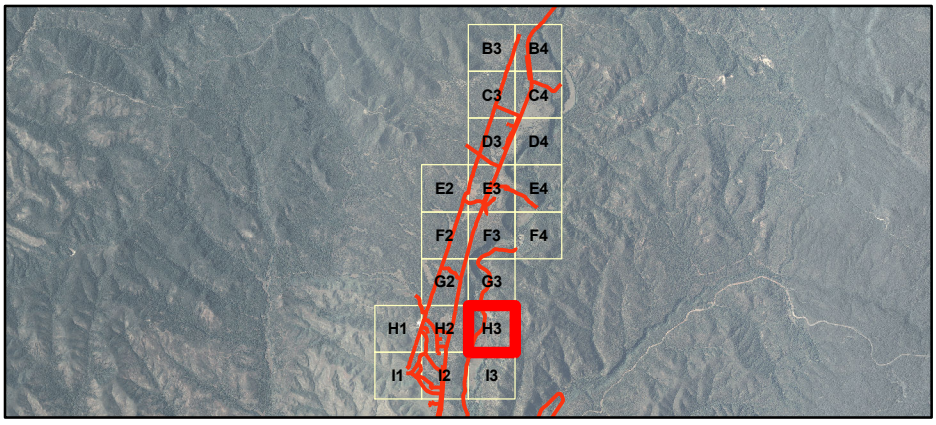


Geographical Information Systems (Beyond Boundaries) White Mountain Apache Tribe

N
W
E
S

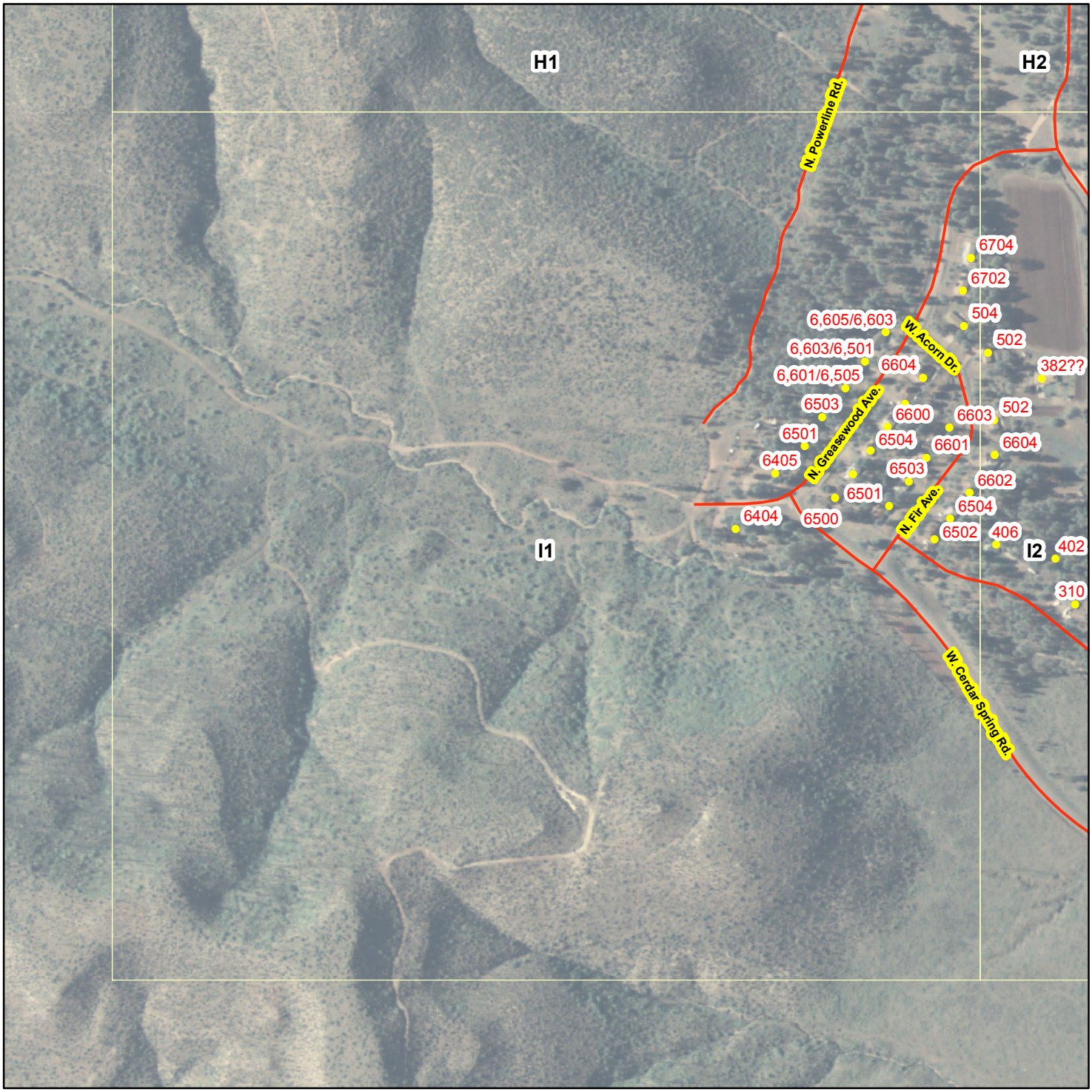


Miles

0 0.03 0.06 0.12 0.18 0.24



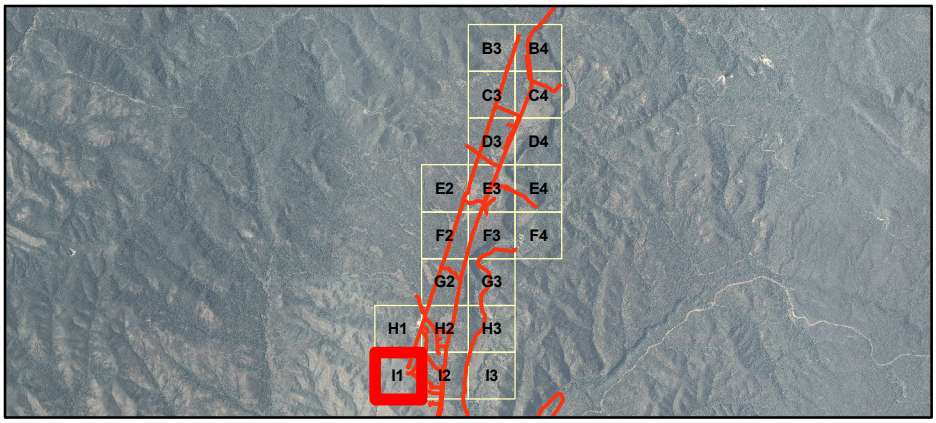

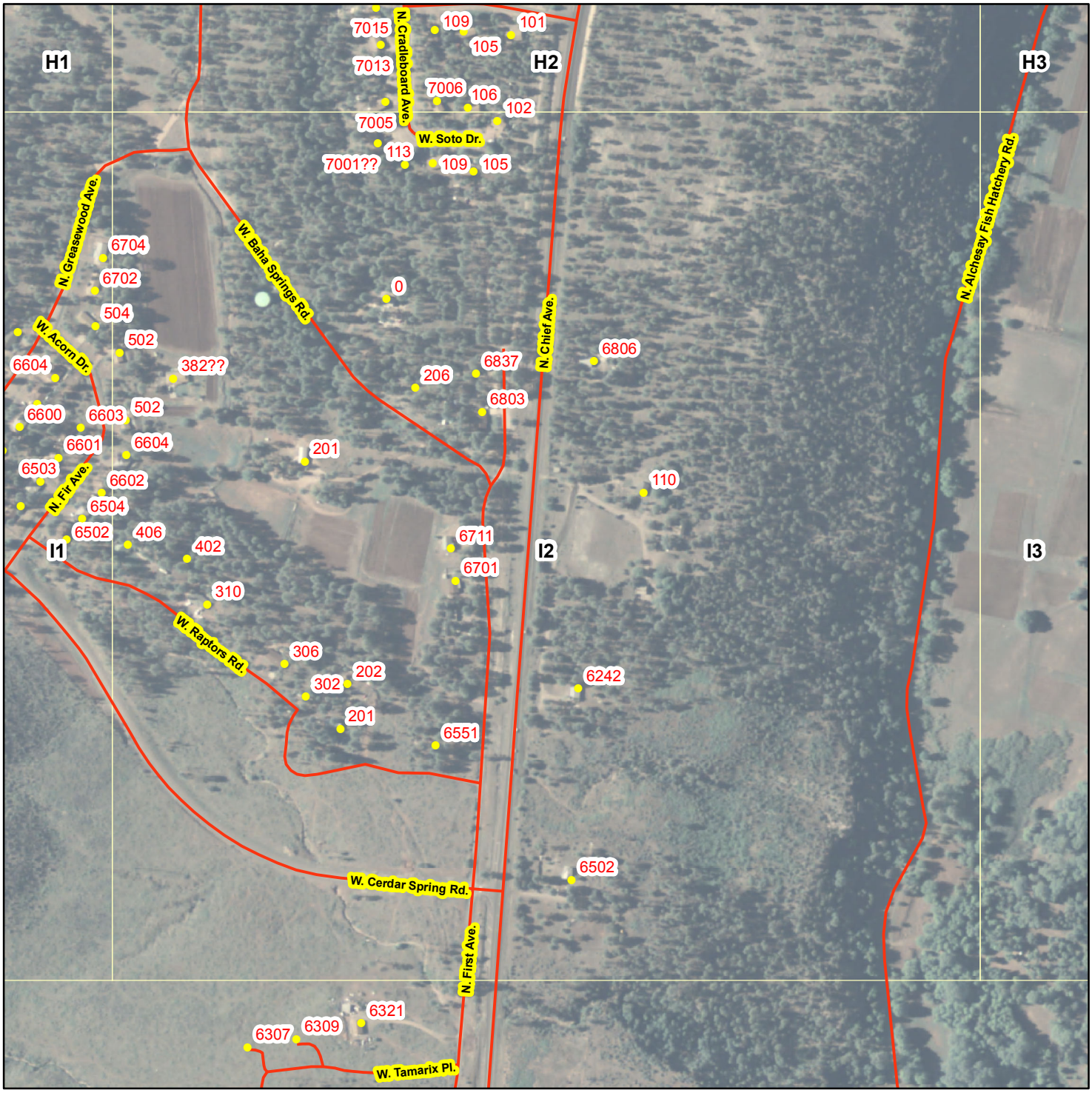


Miles

0 0.03 0.06 0.12 0.18 0.24



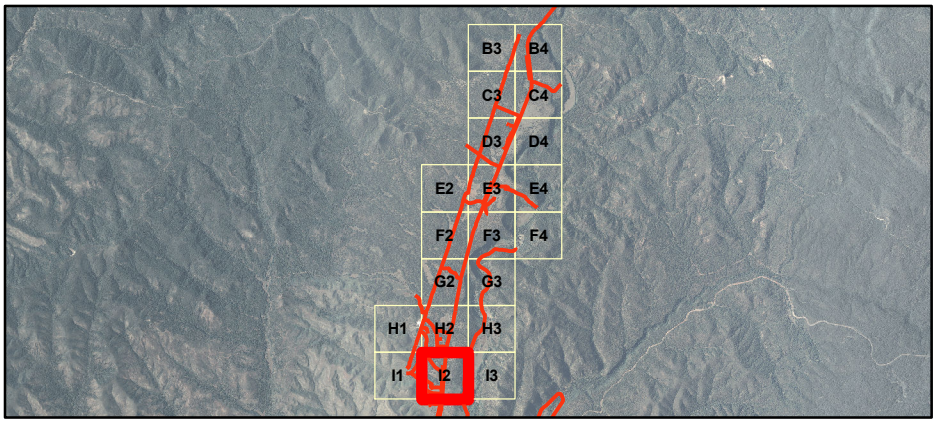


GEOGRAPHICAL INFORMATION SYSTEMS (BEYOND BOUNDARIES) WHITE MOUNTAIN APACHE TRIBE

N W E S

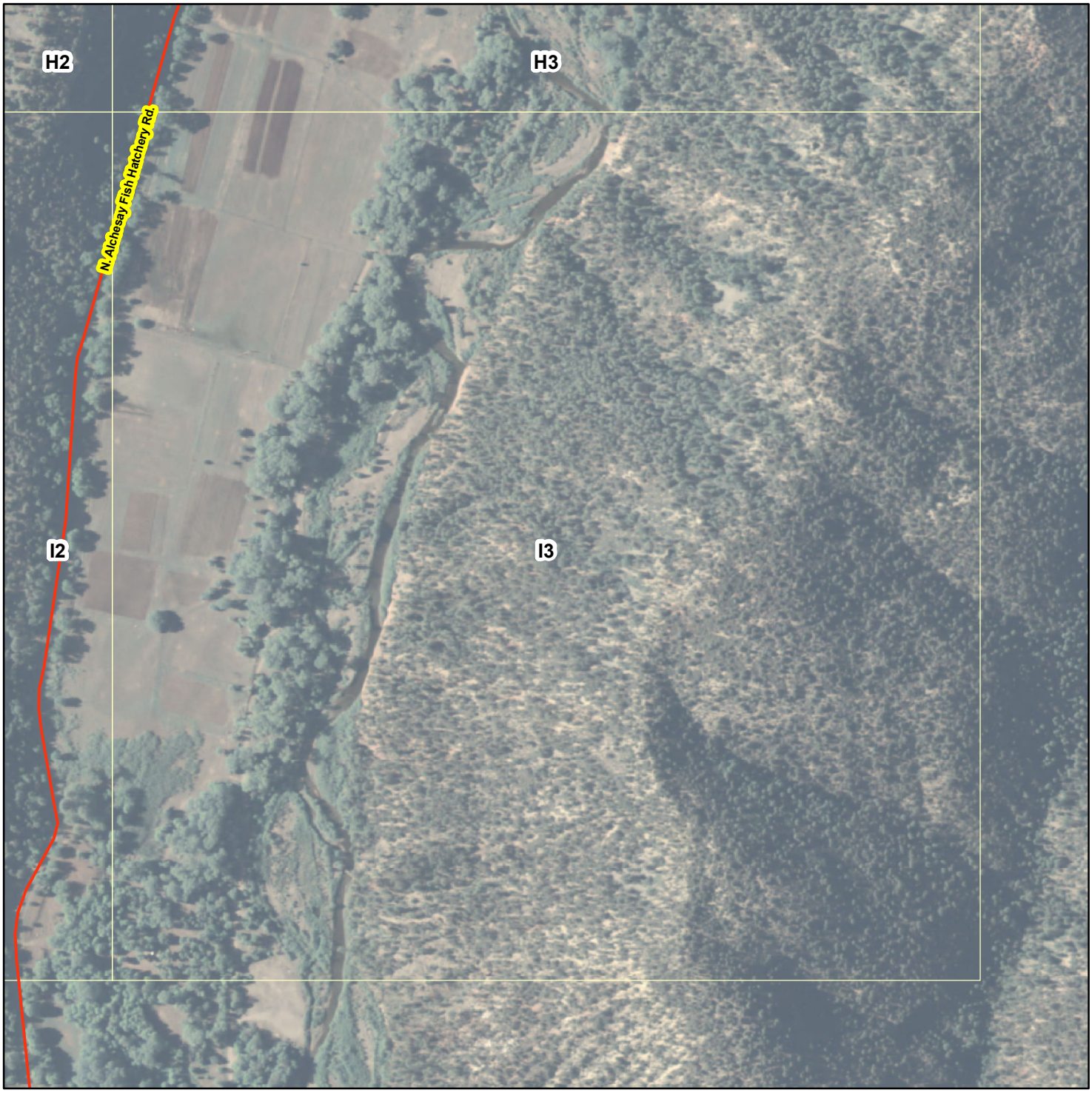


Miles

0 0.03 0.06 0.12 0.18 0.24



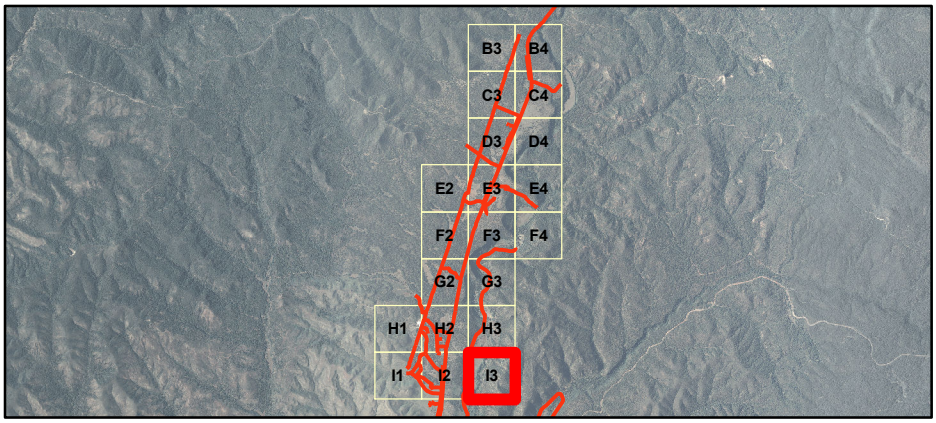


GEOGRAPHICAL INFORMATION SYSTEMS
(BEYOND BOUNDARIES)
WHITE MOUNTAIN APACHE TRIBE

N
W
E
S