A2
N. Cromwell Rd.
N. Tessay Rd.
B2
B3

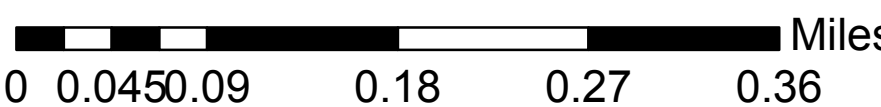
Miles
0
0.045
0.09
0.18
0.27
0.36

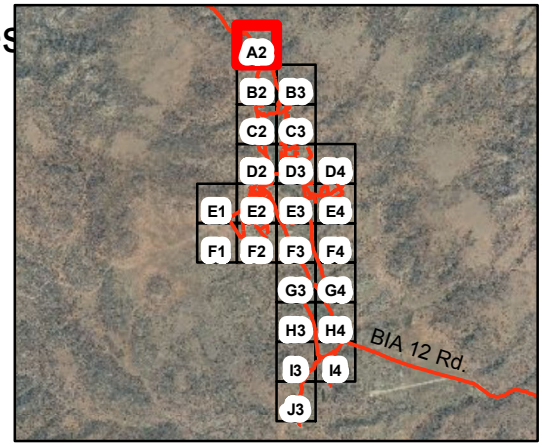
A2
B2
B3
C2
C3
D2
D3
D4
E1
E2
E3
E4
F1
F2
F3
F4
G3
G4
H3
H4
I3
I4
J3
BIA 12 Rd.

N
W
E
S

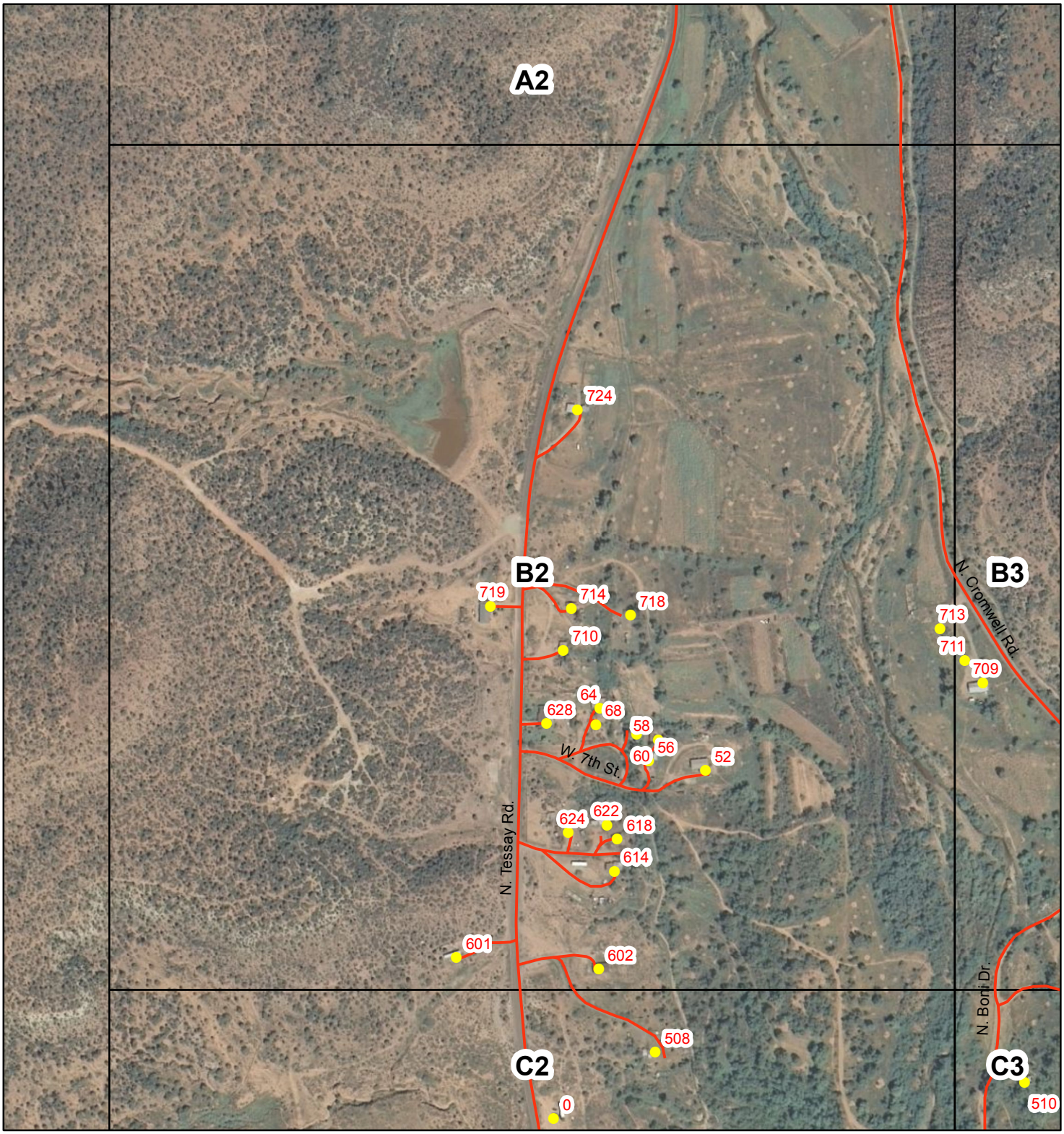
A2
B2
B3
C2
C3
724
719
714
718
710
713
711
709
64
68
628
58
56
60
52
W. 7th St.
N. Tessay Rd.
N. Cromwell Rd.
N. Bonita Dr.
624
622
618
614
601
602
508
0
510

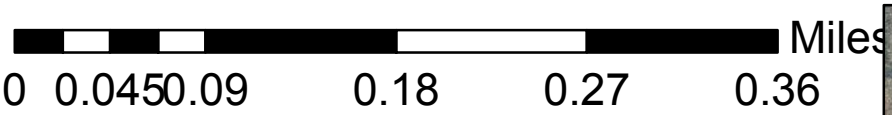
Miles
0
0.045
0.09
0.18
0.27
0.36

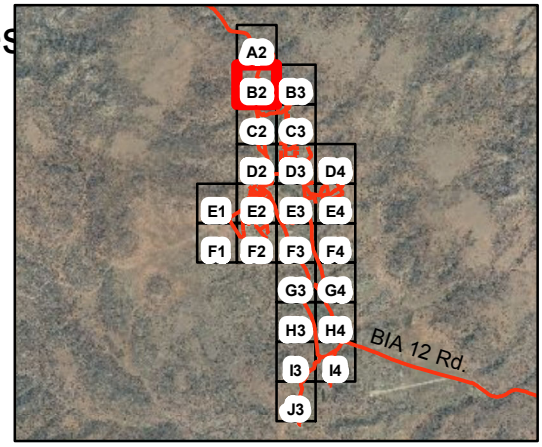
A2
B2
B3
C2
C3
D2
D3
D4
E1
E2
E3
E4
F1
F2
F3
F4
G3
G4
H3
H4
I3
I4
J3
BIA 12 Rd.

GEOGRAPHICAL INFORMATION SYSTEMS
BEYOND BOUNDARIES
WHITE MOUNTAIN APACHE TRIBE

N
W
E
S

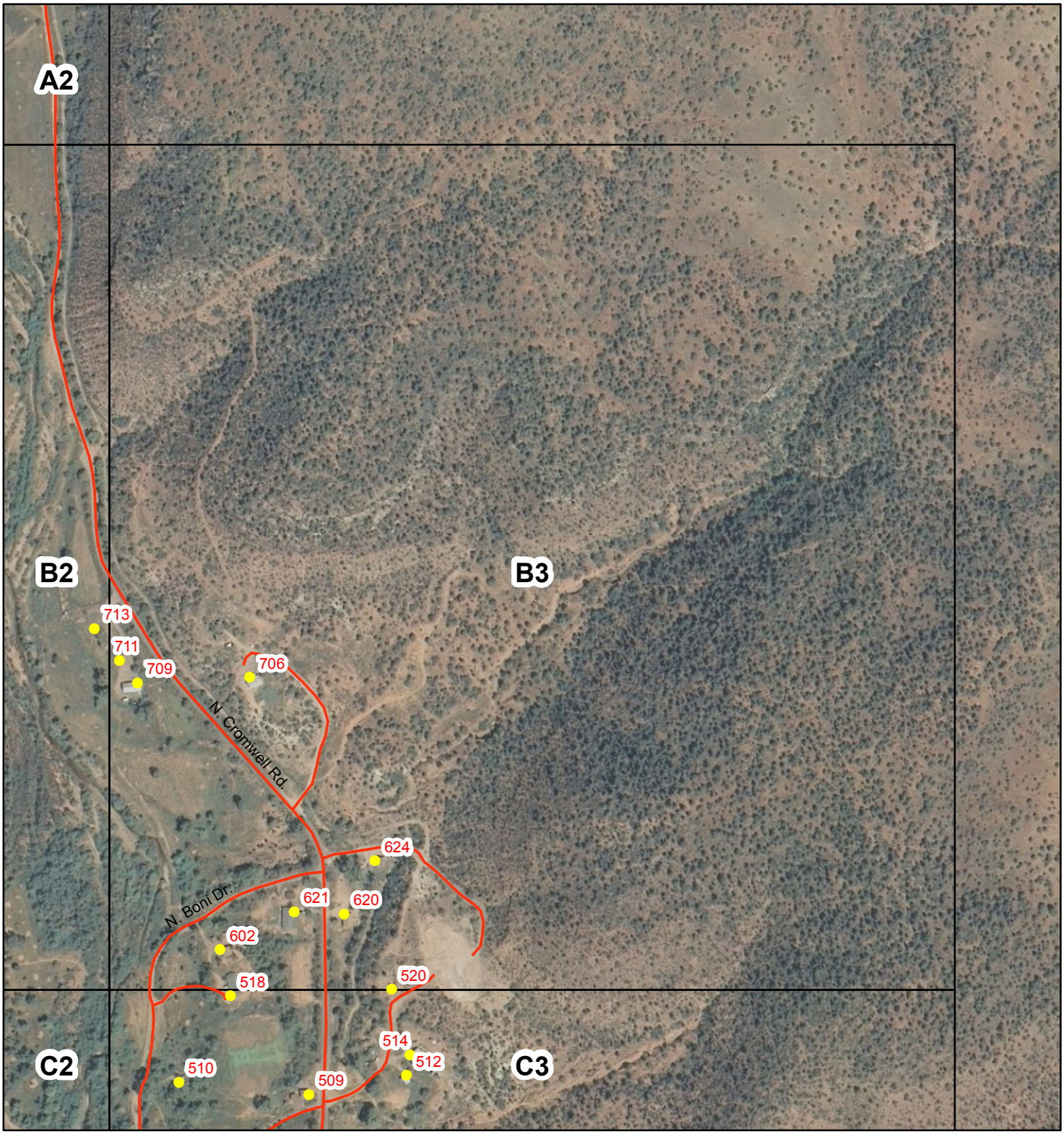
A2
B2
B3
C2
C3
713
711
709
706
N. Cromwell Rd.
624
621
620
N. Boni Dr.
602
518
520
514
512
510
509

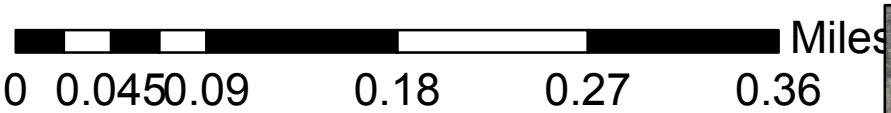
Miles
0
0.045
0.09
0.18
0.27
0.36

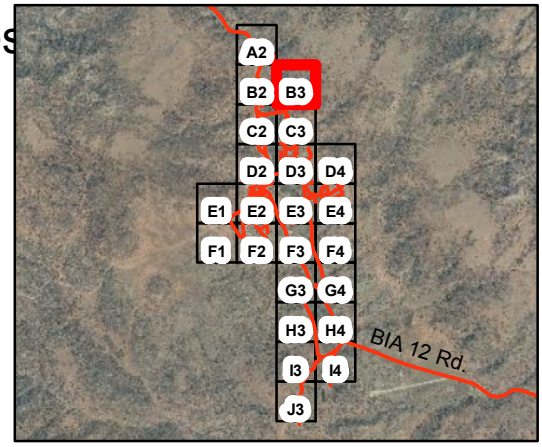
A2
B2
B3
C2
C3
D2
D3
D4
E1
E2
E3
E4
F1
F2
F3
F4
G3
G4
H3
H4
I3
I4
J3
BIA 12 Rd.

N
W
E
S

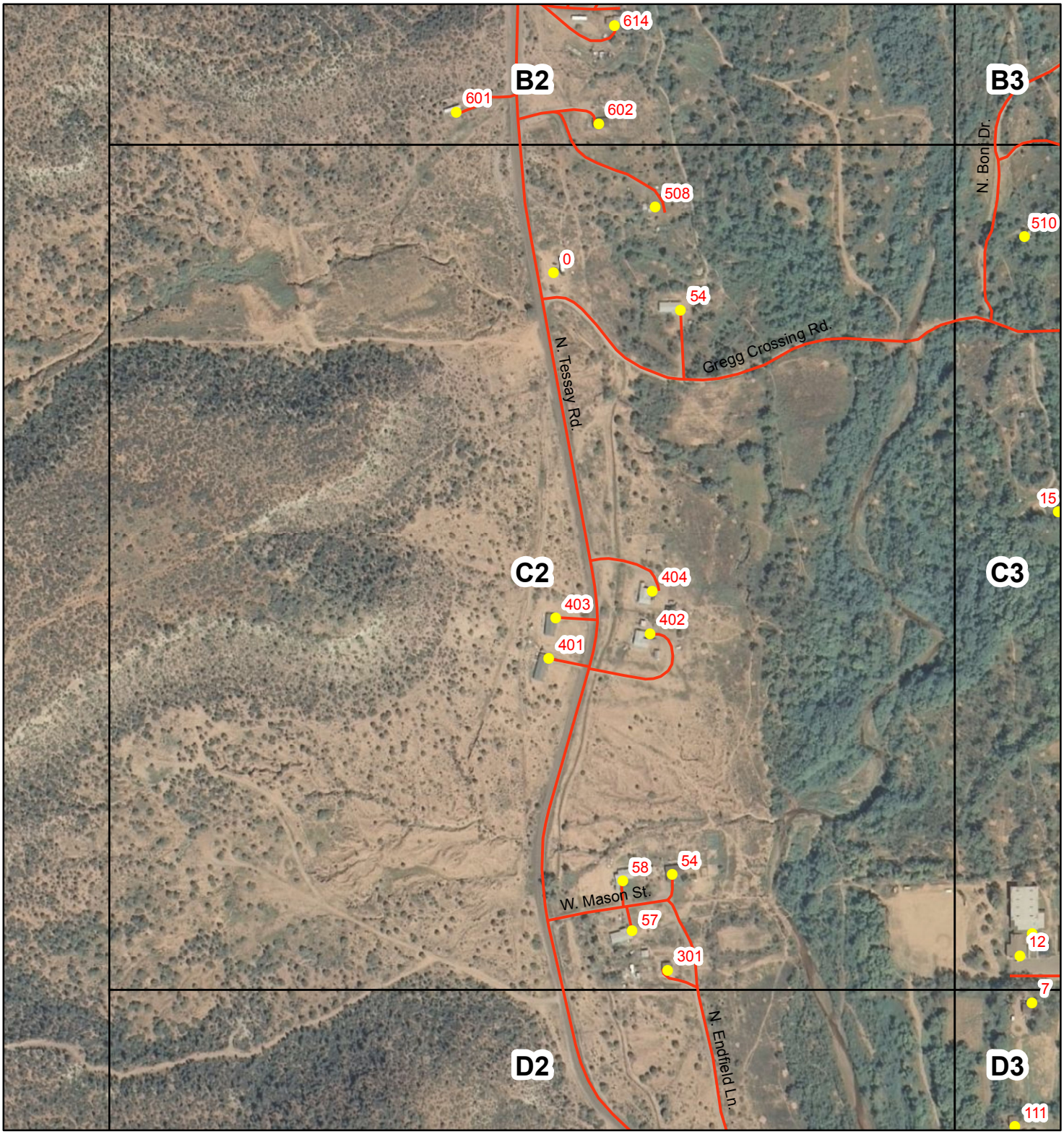
614
B2
B3
601
602
N. Bon Dr.
508
510
0
54
Gregg Crossing Rd.
N. Tessay Rd.
15
C2
C3
404
403
402
401
58
54
W. Mason St.
57
301
12
7
N. Endfield Ln.
D2
D3
111

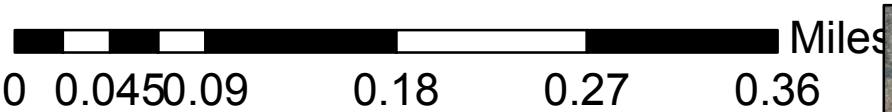
Miles
0
0.045
0.09
0.18
0.27
0.36

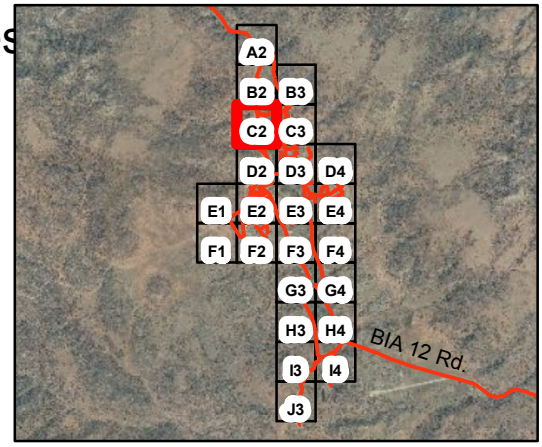
A2
B2
B3
C2
C3
D2
D3
D4
E1
E2
E3
E4
F1
F2
F3
F4
G3
G4
H3
H4
I3
I4
J3
BIA 12 Rd.

GEOGRAPHICAL INFORMATION SYSTEMS
BEYOND BOUNDARIES
WHITE MOUNTAIN APACHE TRIBE

N
W
E
S

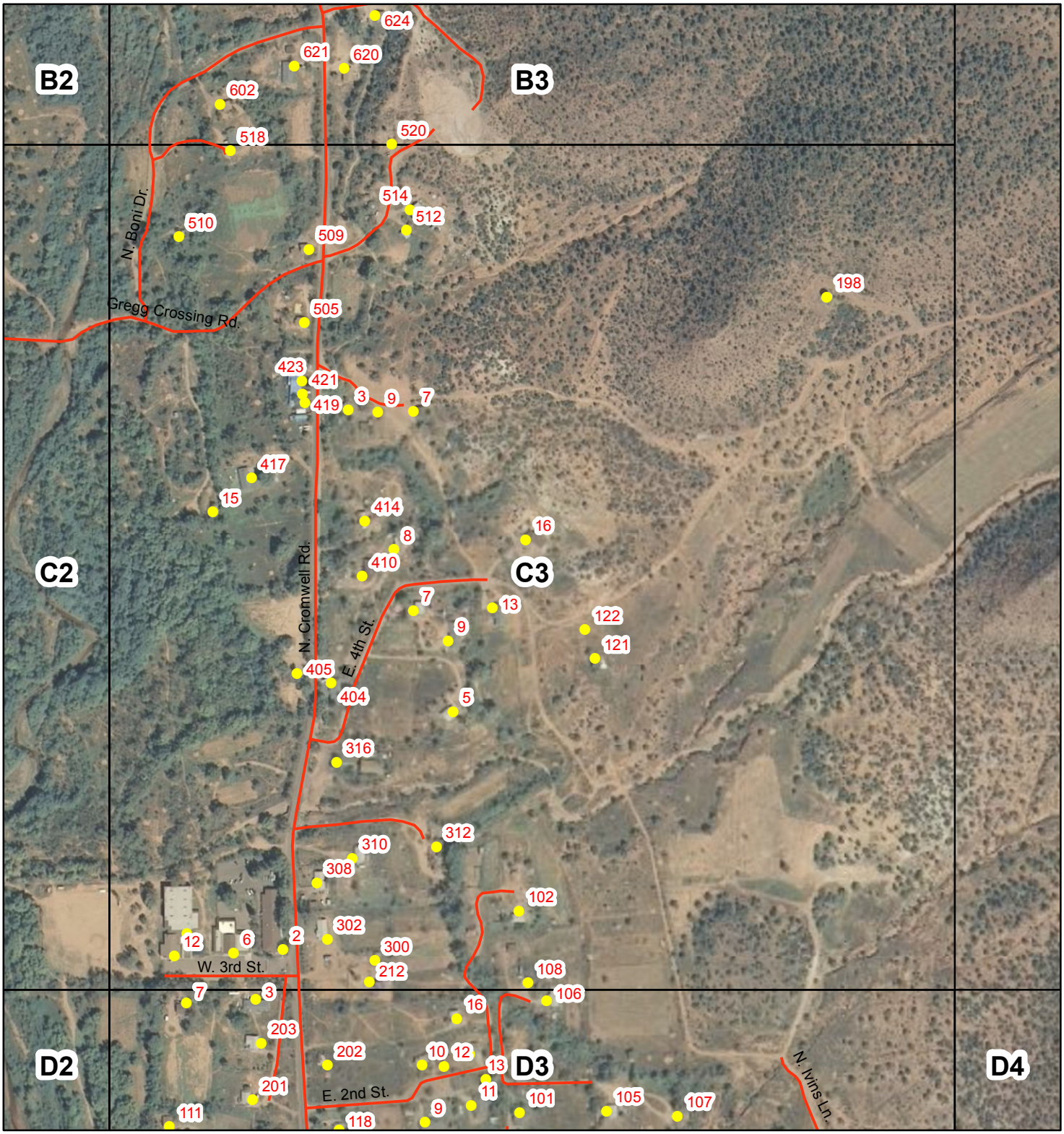

0 0.045 0.09 0.18 0.27 0.36 Miles

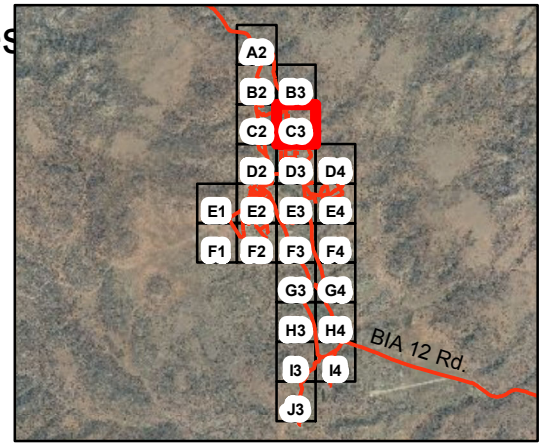

N
W E
S

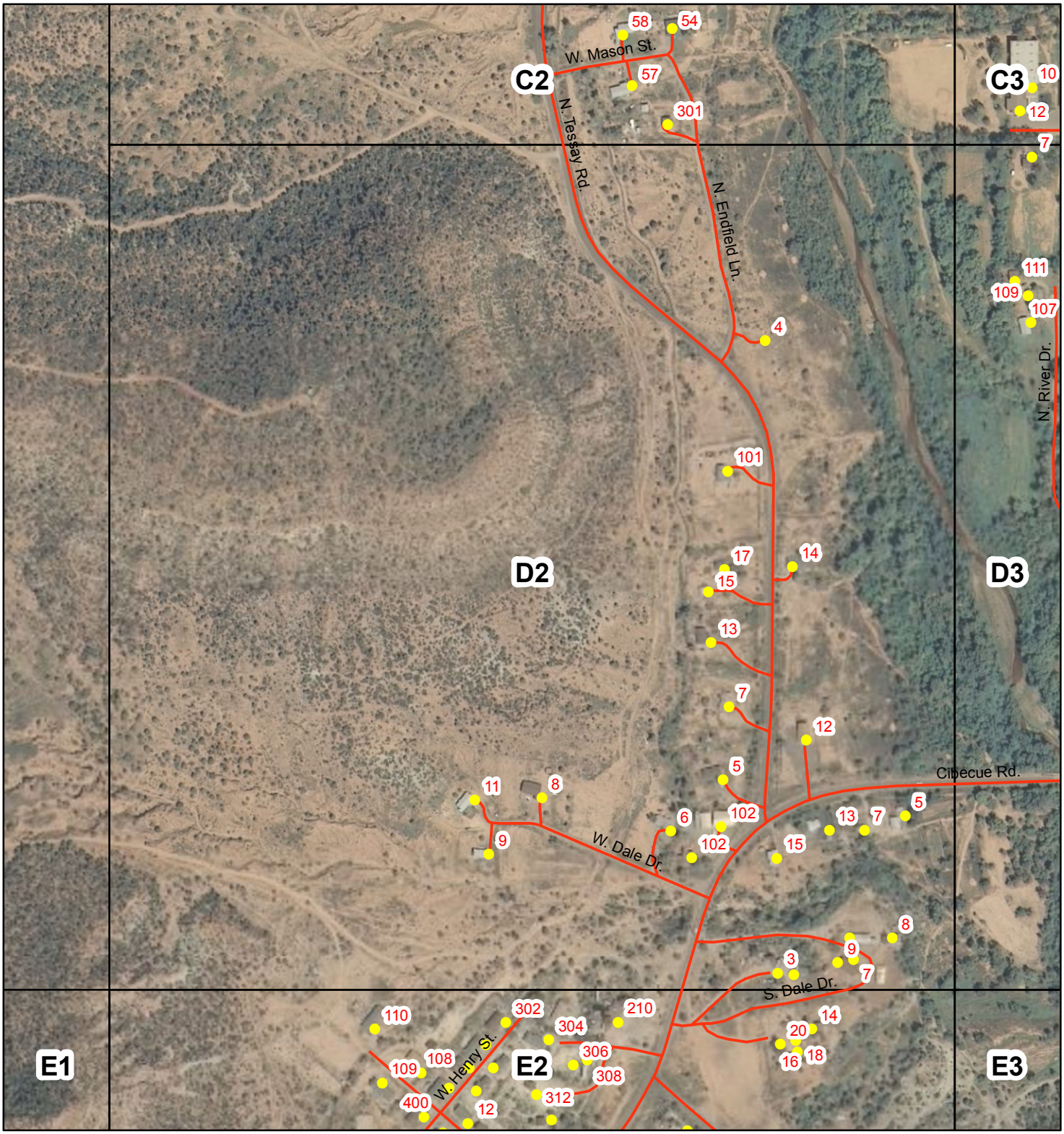

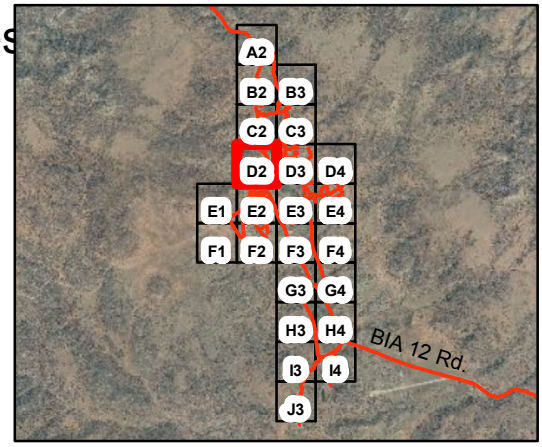

Miles

0 0.0450.09 0.18 0.27 0.36

N
W E
S

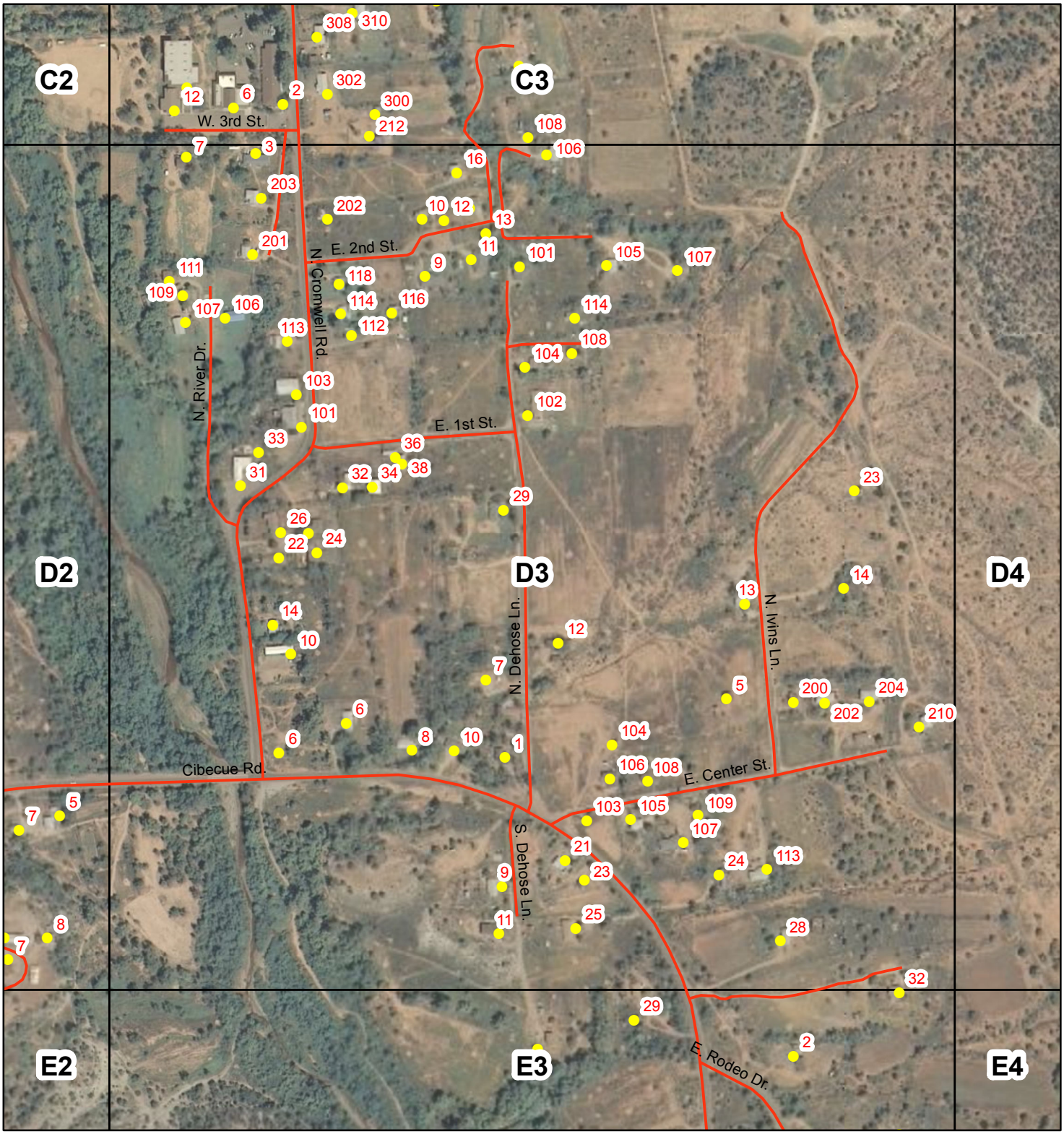
C2
C3
D2
D3
D4
E2
E3
E4
W. 3rd St.
E. 2nd St.
N. Cromwell Rd.
N. River Dr.
E. 1st St.
N. Dehose Ln.
N. Ivins Ln.
Cibecue Rd.
E. Center St.
S. Dehose Ln.
E. Rodeo Dr.

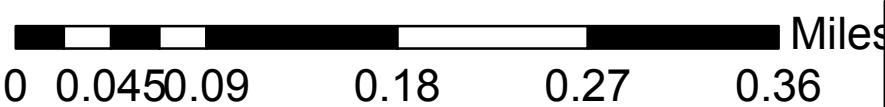
Miles
0
0.045
0.09
0.18
0.27
0.36

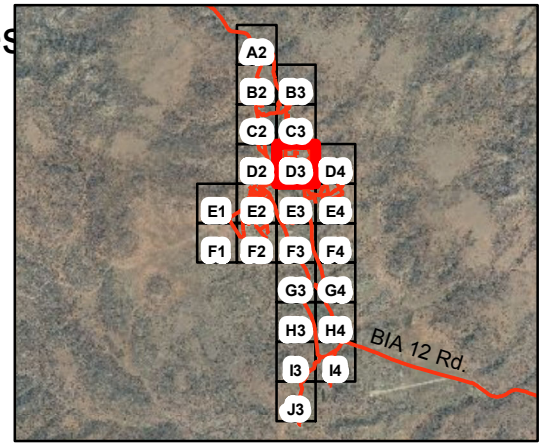
A2
B2
B3
C2
C3
D2
D3
D4
E1
E2
E3
E4
F1
F2
F3
F4
G3
G4
H3
H4
I3
I4
J3
BIA 12 Rd.

N
W
E
S

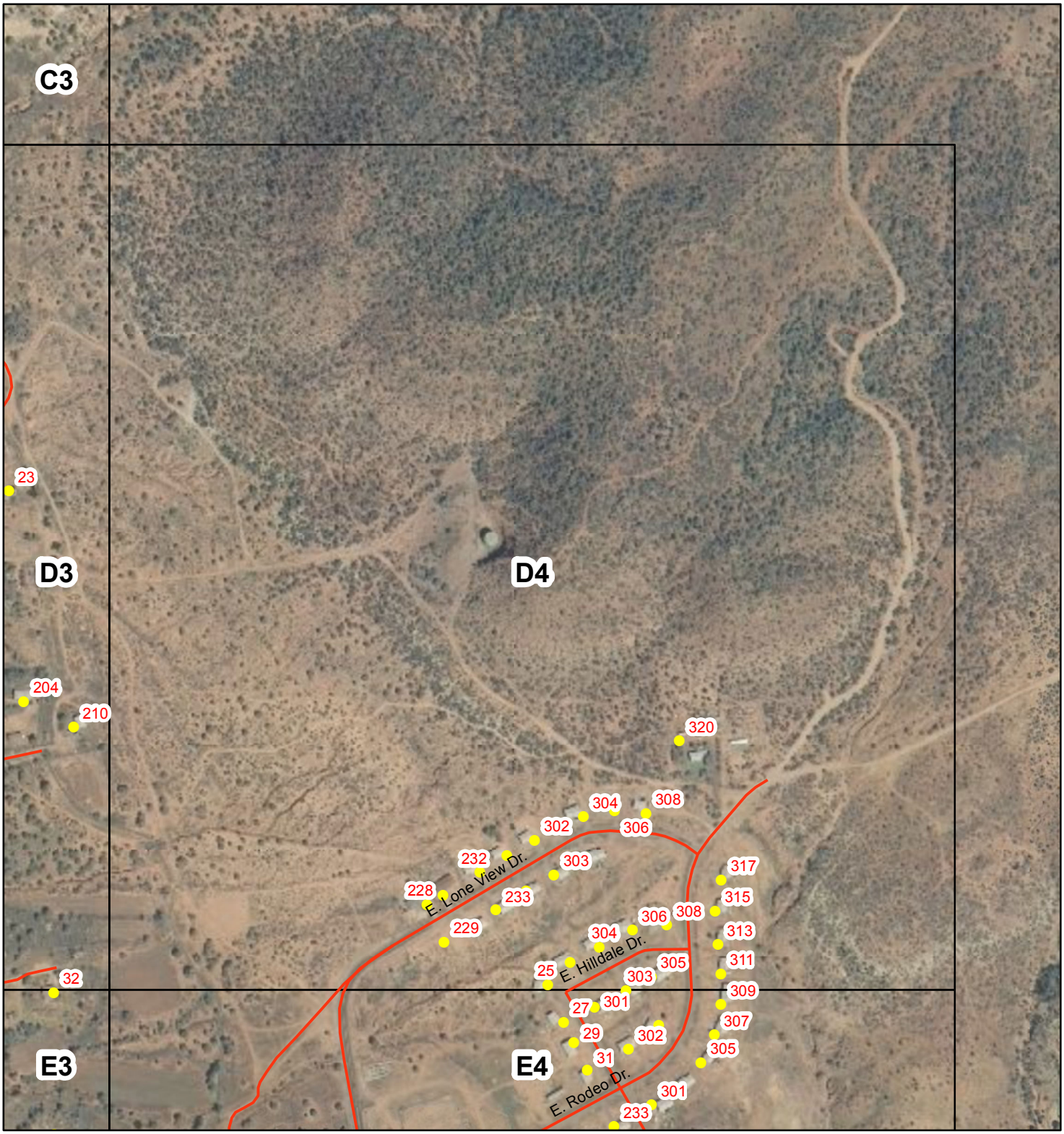
C3
D3
D4
E3
E4
23
204
210
32
320
304
308
302
306
232
303
228
233
229
317
315
306
308
304
313
311
305
303
309
301
307
302
305
301
233
25
27
29
31
E. Lone View Dr.
E. Hilldale Dr.
E. Rodeo Dr.

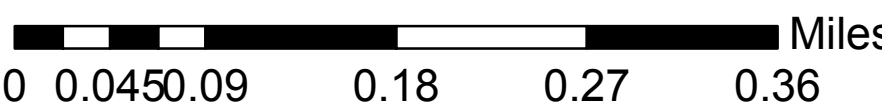
Miles
0
0.045
0.09
0.18
0.27
0.36

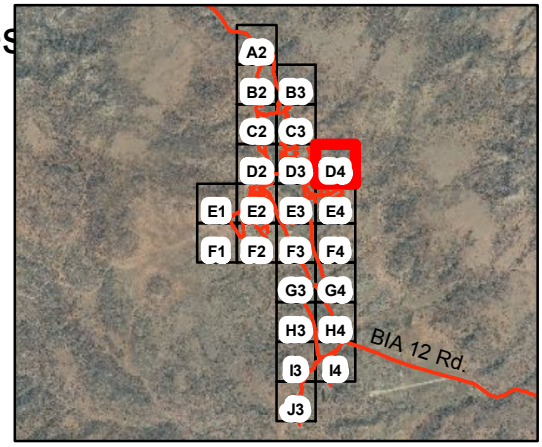
A2
B2
B3
C2
C3
D2
D3
D4
E1
E2
E3
E4
F1
F2
F3
F4
G3
G4
H3
H4
I3
I4
J3
BIA 12 Rd.

N
W
E
S

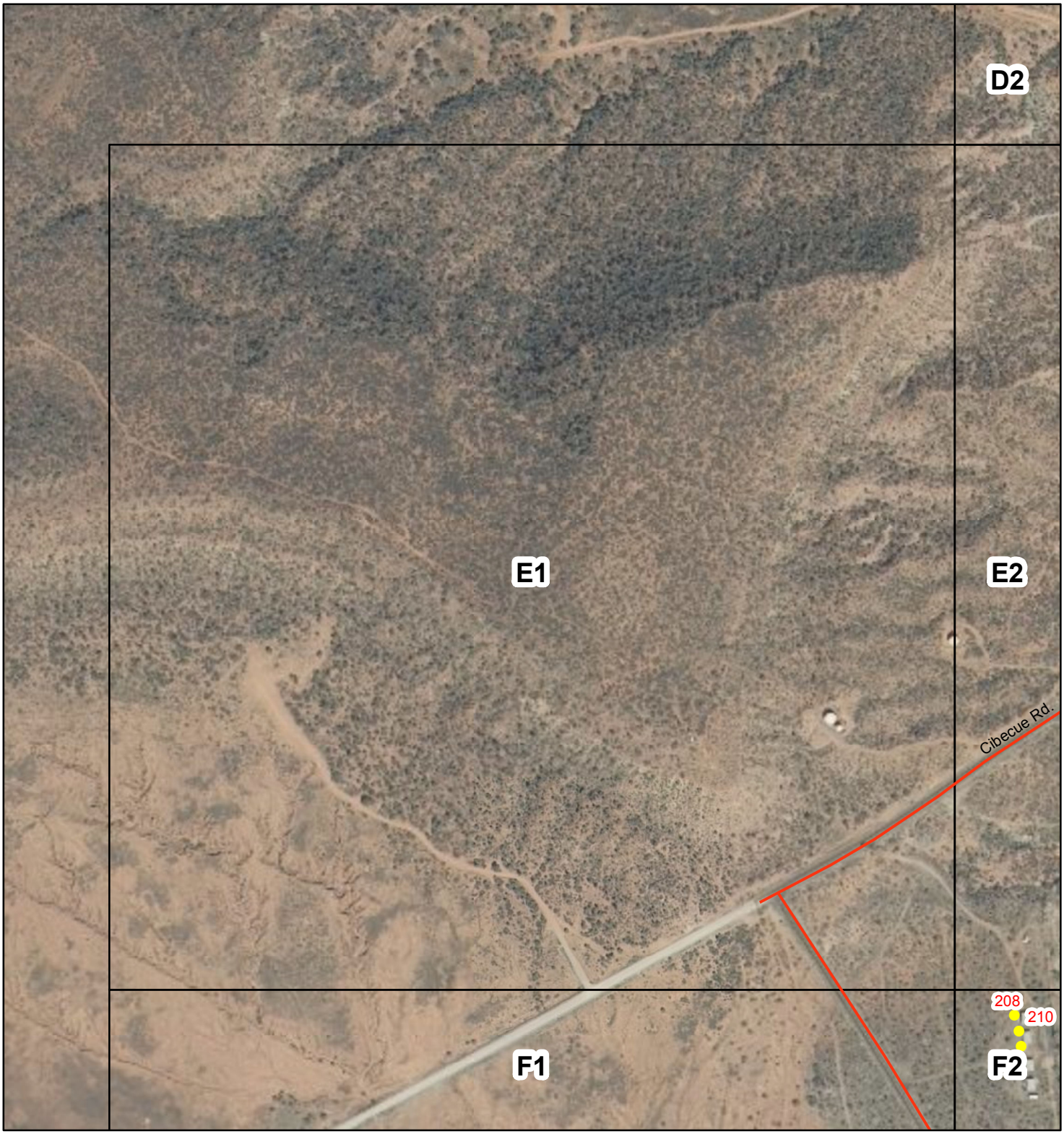
D2
E1
E2
Cibecue Rd.
208
210
F1
F2

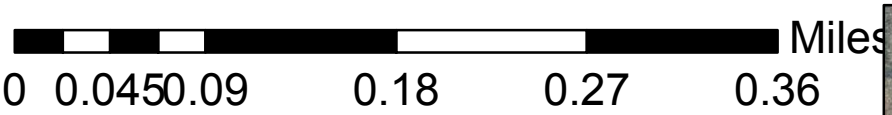
Miles
0
0.045
0.09
0.18
0.27
0.36

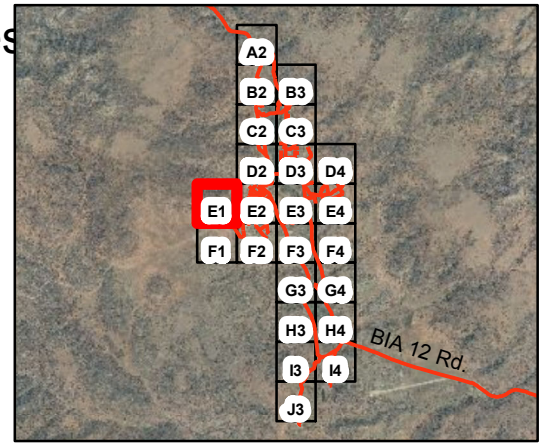
A2
B2
B3
C2
C3
D2
D3
D4
E1
E2
E3
E4
F1
F2
F3
F4
G3
G4
H3
H4
I3
I4
J3
BIA 12 Rd.

GEOGRAPHICAL INFORMATION SYSTEMS
BEYOND BOUNDARIES
WHITE MOUNTAIN APACHE TRIBE

N
W
E
S

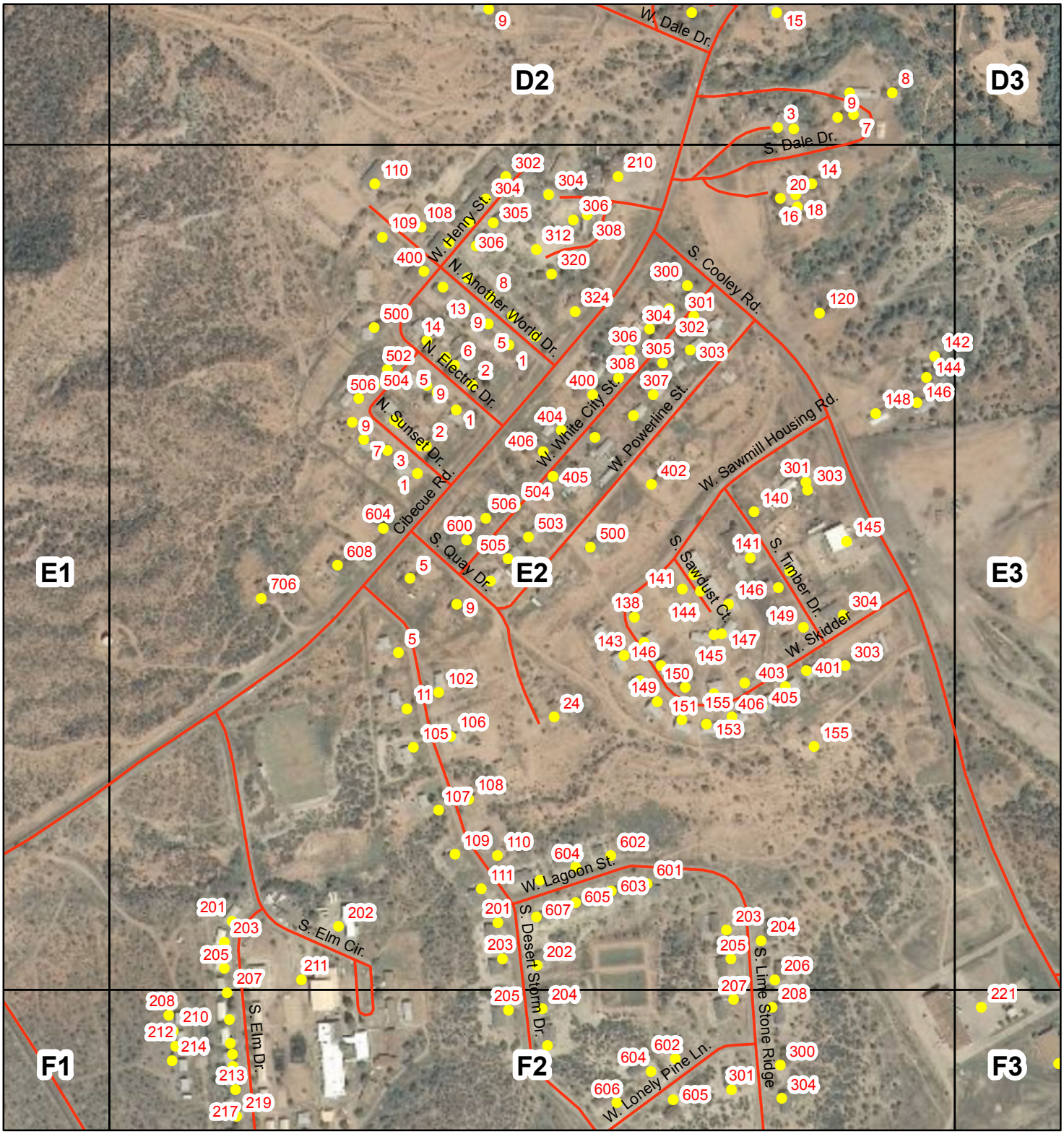

Miles

0 0.045 0.09 0.18 0.27 0.36

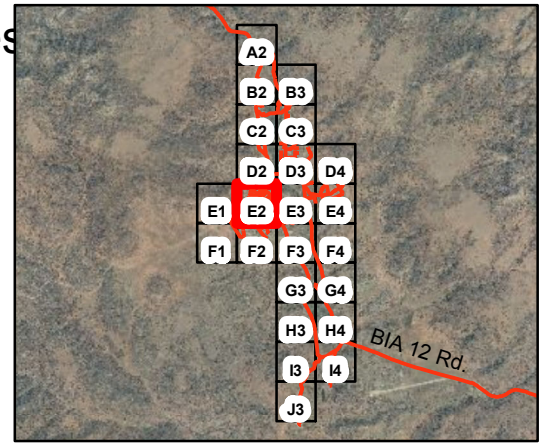

N
W E
S

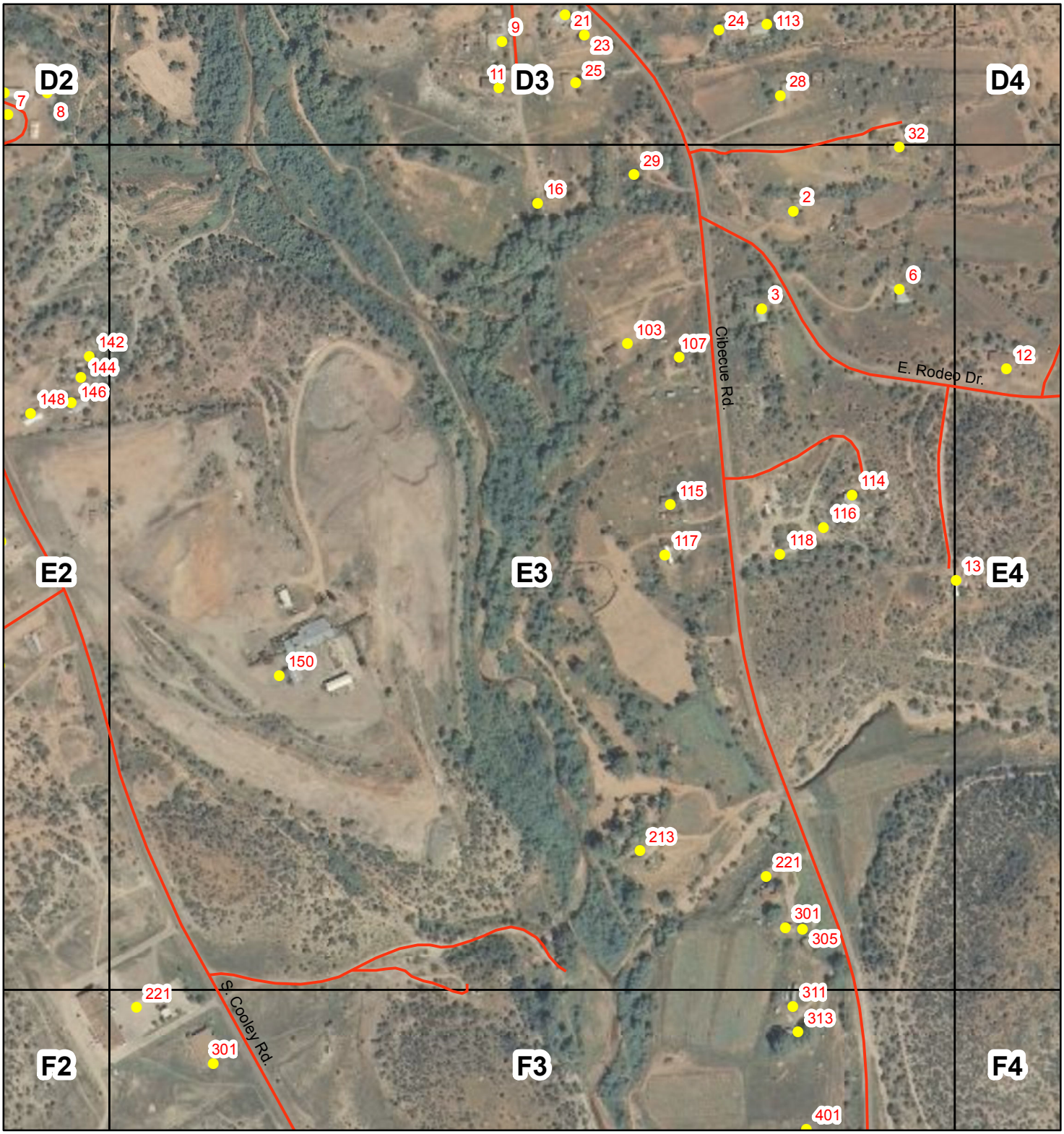
D2
D3
D4
E2
E3
E4
F2
F3
F4
Cibecue Rd.
E. Rodeo Dr.
S. Cooley Rd.
9
21
23
24
113
11
25
28
7
8
32
29
16
2
6
3
103
107
12
142
144
146
148
114
115
116
117
118
13
150
213
221
301
305
221
311
313
301
401

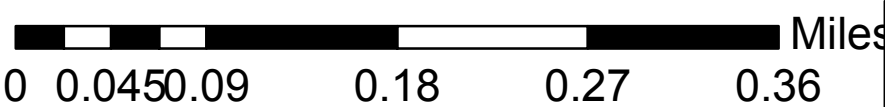
Miles
0
0.045
0.09
0.18
0.27
0.36

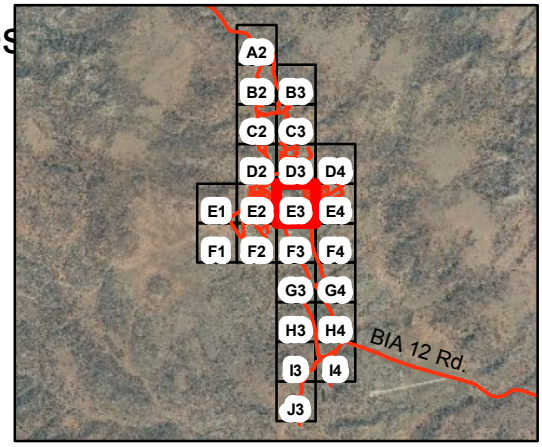
A2
B2
B3
C2
C3
D2
D3
D4
E1
E2
E3
E4
F1
F2
F3
F4
G3
G4
H3
H4
I3
I4
J3
BIA 12 Rd.

GEOGRAPHICAL INFORMATION SYSTEMS
(BEYOND BOUNDARIES)
WHITE MOUNTAIN APACHE TRIBE

N
W
E
S

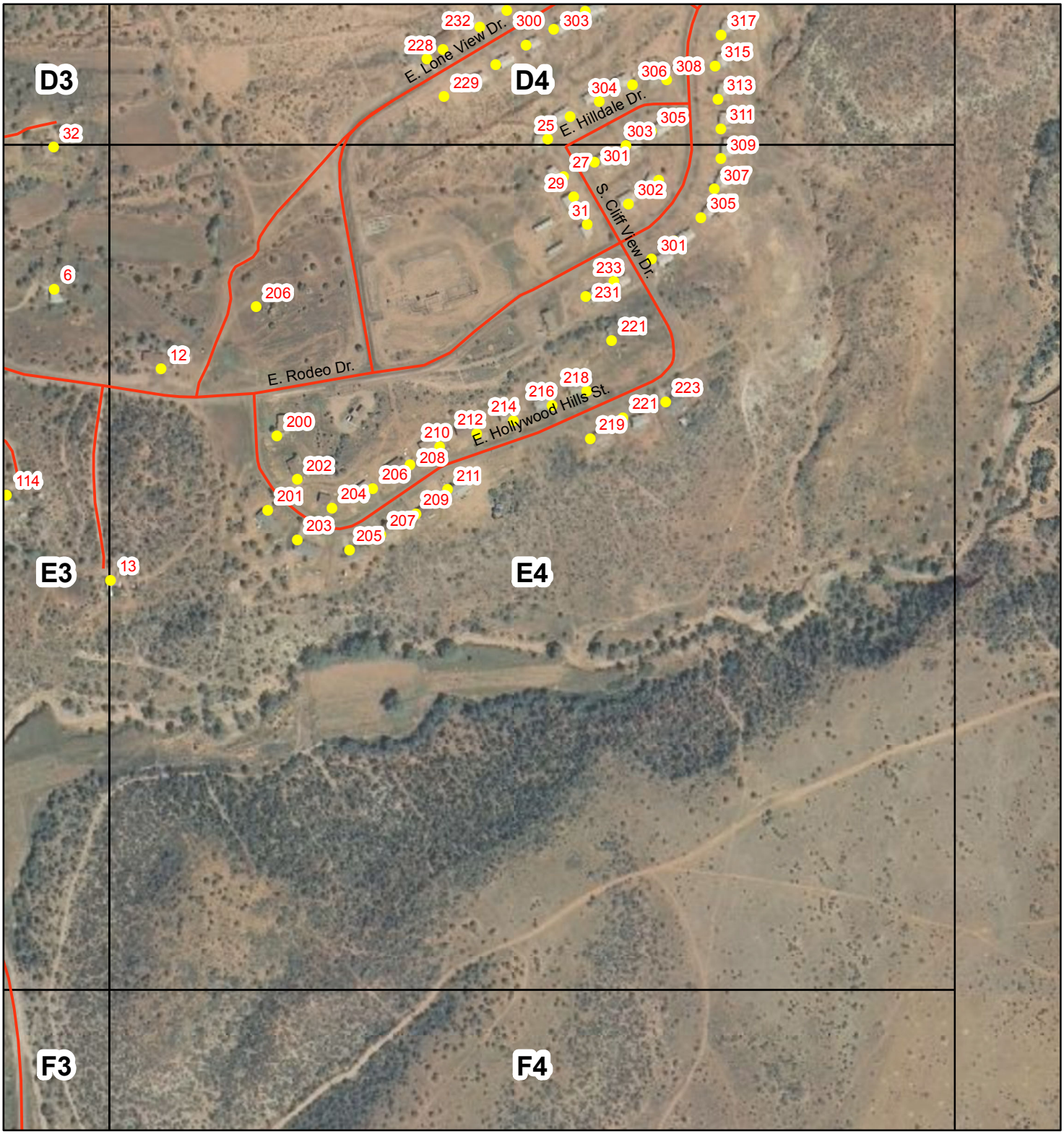
D3
D4
E3
E4
F3
F4
E. Lone View Dr.
E. Hilldale Dr.
S. Cliff View Dr.
E. Rodeo Dr.
E. Hollywood Hills St.
232
300
303
228
229
317
315
306
308
313
304
305
311
25
303
309
27
301
307
29
302
305
31
301
233
231
6
206
221
12
218
216
223
214
221
212
219
200
210
208
202
206
211
114
201
204
209
203
207
205
13

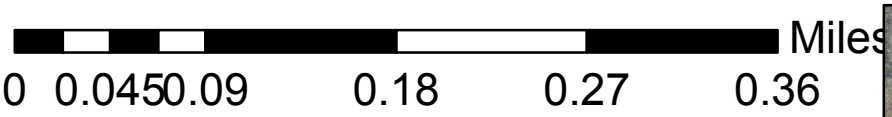
Miles
0
0.045
0.09
0.18
0.27
0.36

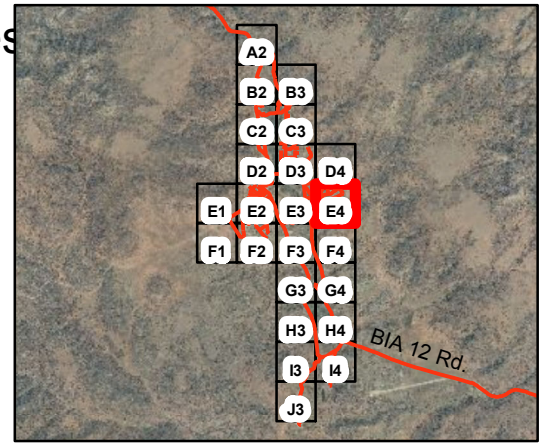
A2
B2
B3
C2
C3
D2
D3
D4
E1
E2
E3
E4
F1
F2
F3
F4
G3
G4
H3
H4
I3
I4
J3
BIA 12 Rd.

GEOGRAPHICAL INFORMATION SYSTEMS
BEYOND BOUNDARIES
WHITE MOUNTAIN APACHE TRIBE

N
W
E
S

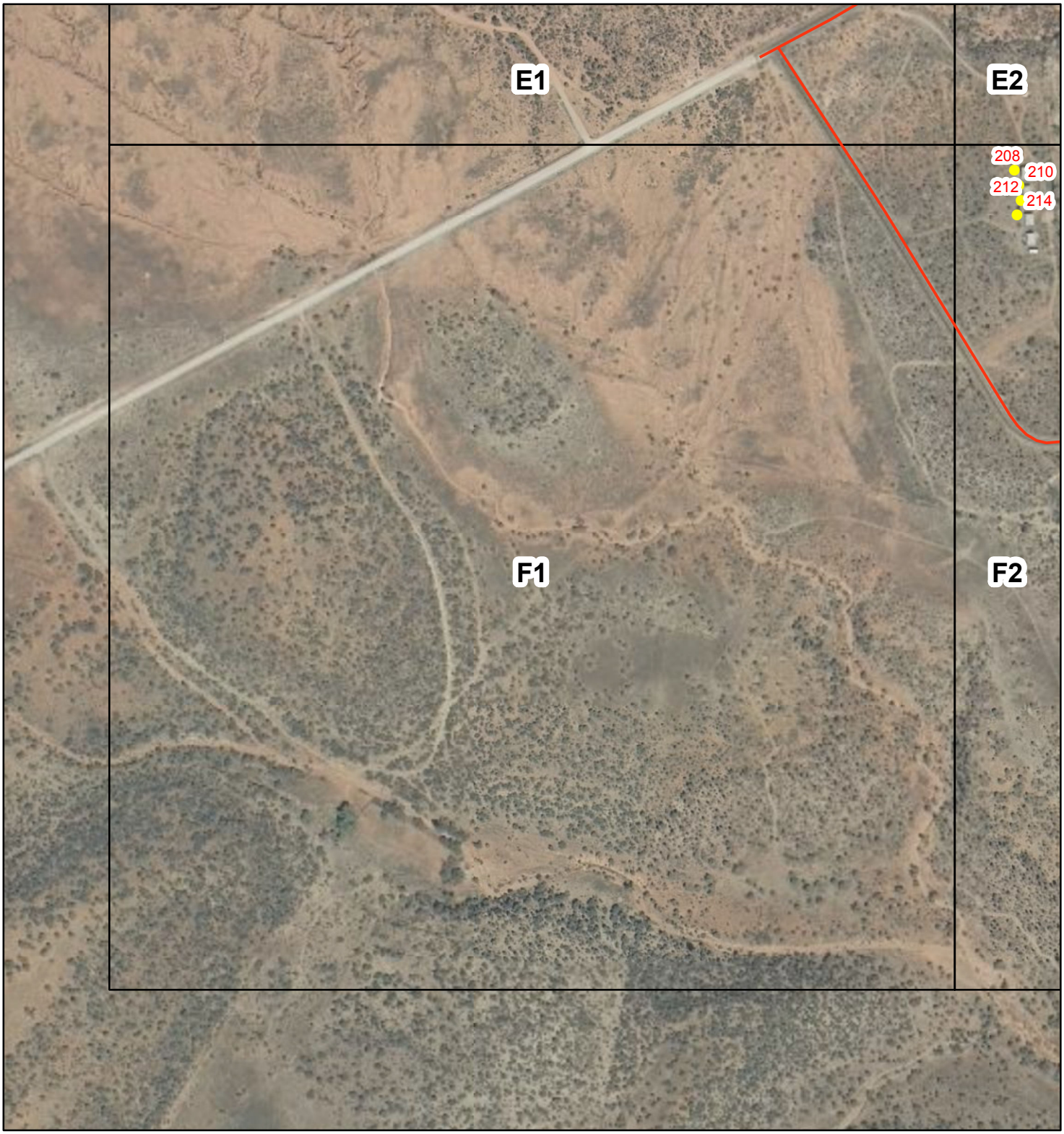
E1
E2
208
210
212
214
F1
F2

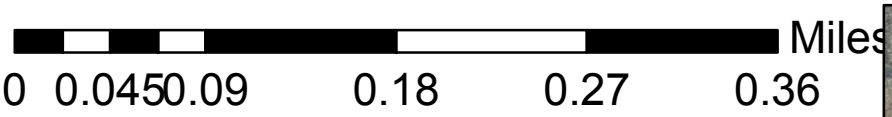
Miles
0 0.045 0.09 0.18 0.27 0.36

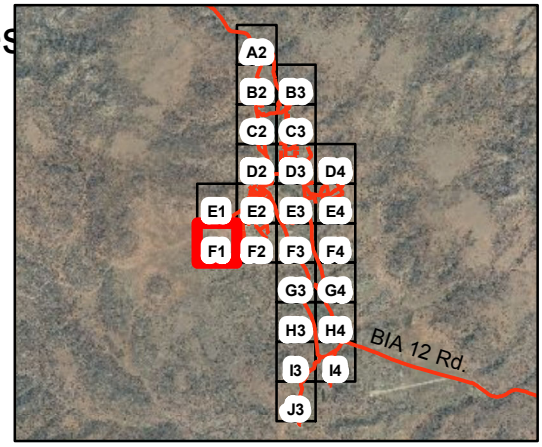
A2
B2
B3
C2
C3
D2
D3
D4
E1
E2
E3
E4
F1
F2
F3
F4
G3
G4
H3
H4
I3
I4
J3
BIA 12 Rd.

N
W
E
S

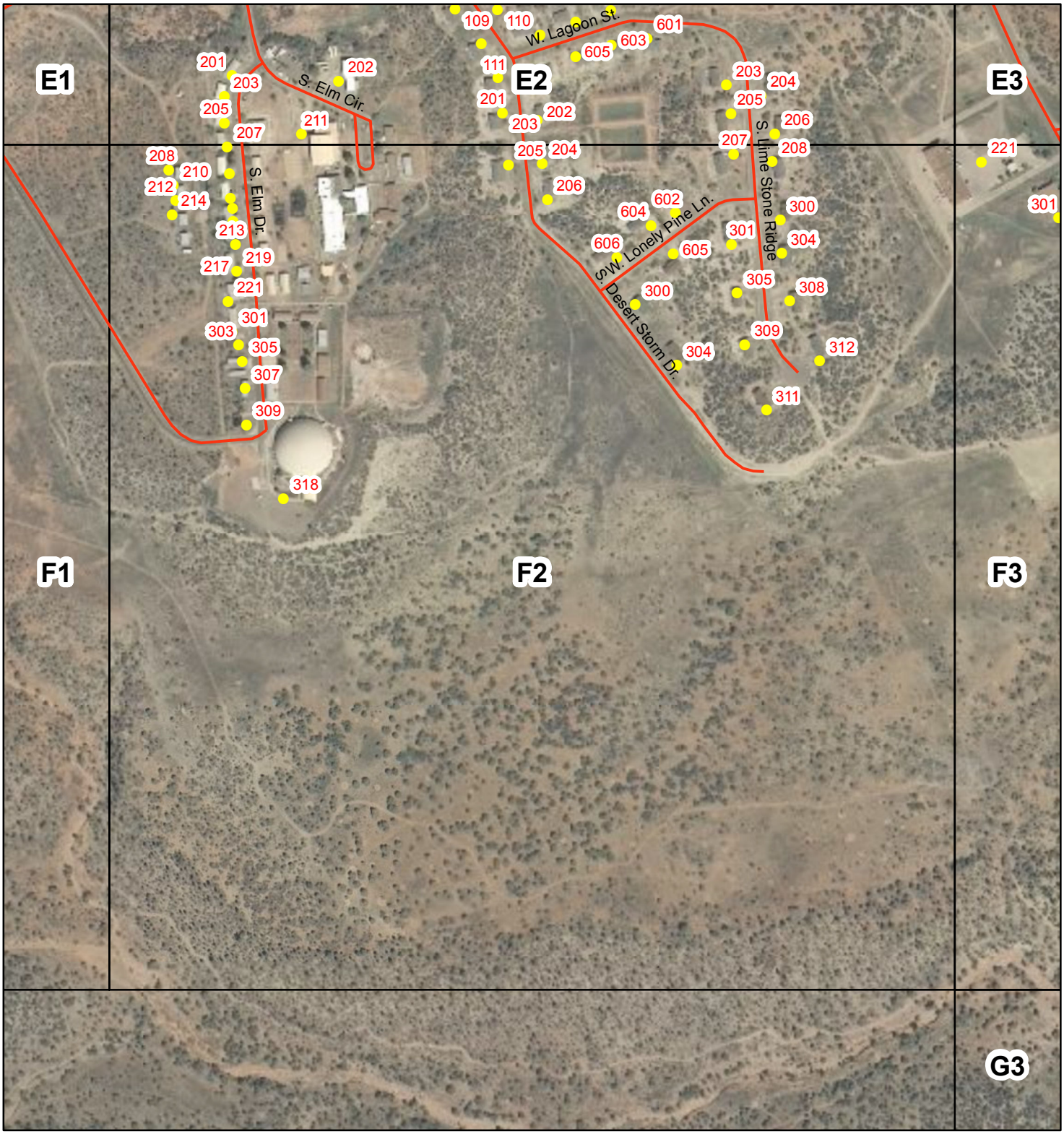
E1
E2
E3
F1
F2
F3
G3
W. Lagoon St.
S. Elm Cir.
S. Elm Dr.
S. Lime Stone Ridge
S.W. Lonely Pine Ln.
S. Desert Storm Dr.
109
110
111
601
603
605
201
202
203
204
205
206
207
208
210
211
212
213
214
217
219
221
300
301
303
304
305
307
308
309
311
312
318
602
604
606

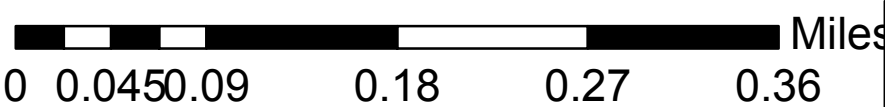
Miles
0
0.045
0.09
0.18
0.27
0.36

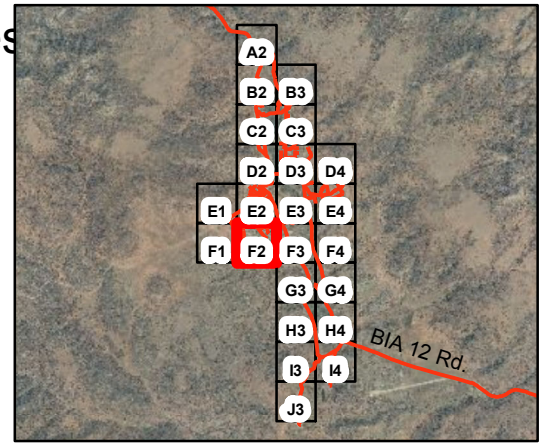
A2
B2
B3
C2
C3
D2
D3
D4
E1
E2
E3
E4
F1
F2
F3
F4
G3
G4
H3
H4
I3
I4
J3
BIA 12 Rd.

N
W
E
S

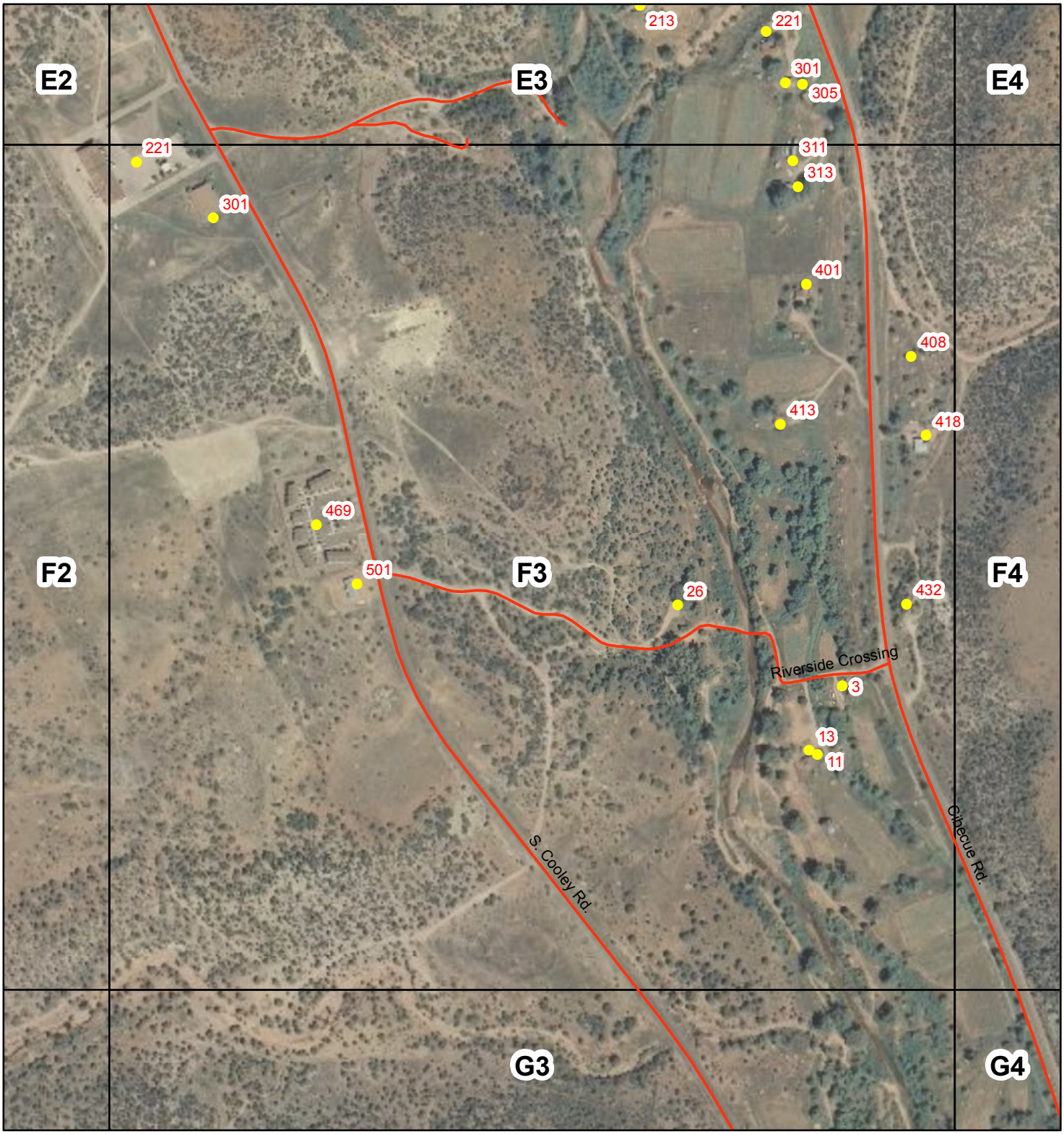
E2
E3
E4
F2
F3
F4
G3
G4
213
221
301
305
311
313
401
408
413
418
469
501
26
432
3
13
11
Riverside Crossing
S. Cooley Rd.
Cibecue Rd.

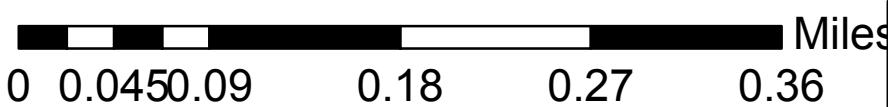
Miles
0
0.045
0.09
0.18
0.27
0.36

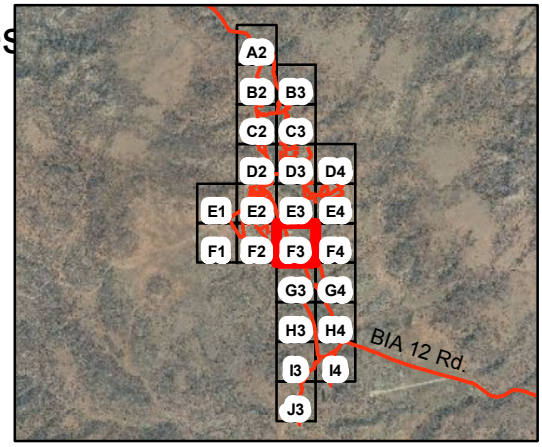
A2
B2
B3
C2
C3
D2
D3
D4
E1
E2
E3
E4
F1
F2
F3
F4
G3
G4
H3
H4
I3
I4
J3
BIA 12 Rd.


GEOGRAPHICAL INFORMATION SYSTEMS
(BEYOND BOUNDARIES)
WHITE MOUNTAIN APACHE TRIBE

N
W
E
S

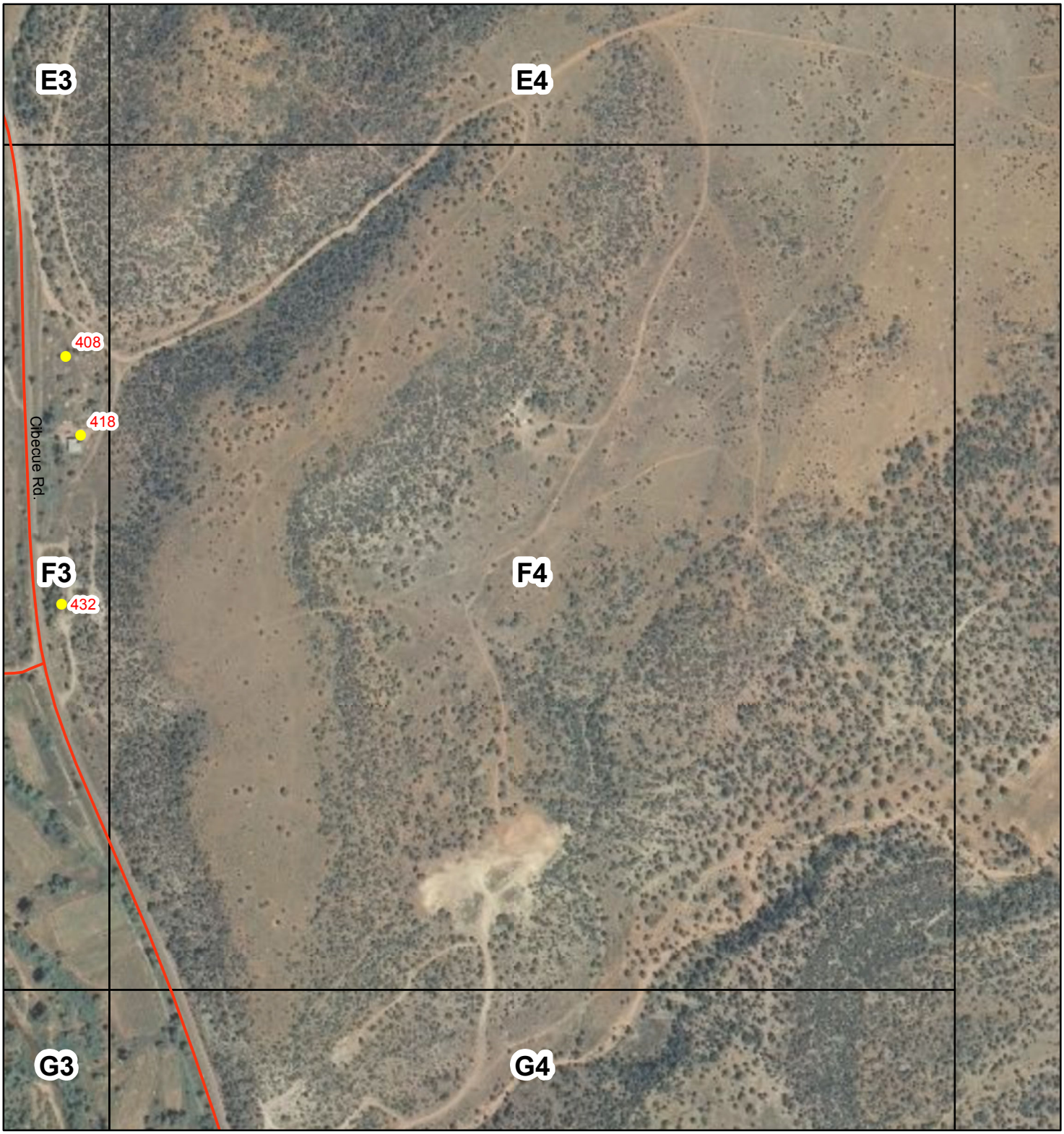
E3
E4
408
418
Cibecue Rd.
F3
F4
432
G3
G4

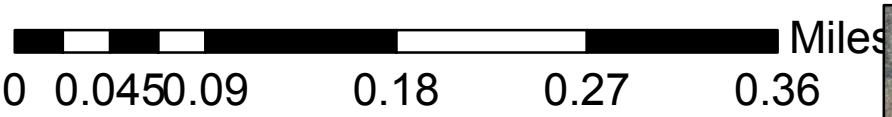
Miles
0
0.045
0.09
0.18
0.27
0.36

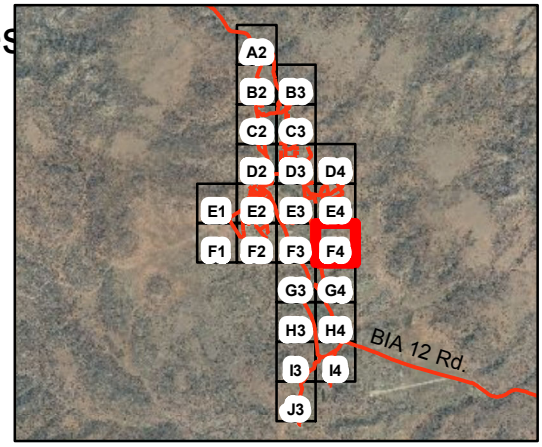
A2
B2
B3
C2
C3
D2
D3
D4
E1
E2
E3
E4
F1
F2
F3
F4
G3
G4
H3
H4
I3
I4
J3
BIA 12 Rd.

GEOGRAPHICAL INFORMATION SYSTEMS
BEYOND BOUNDARIES
WHITE MOUNTAIN APACHE TRIBE

N
W
E
S

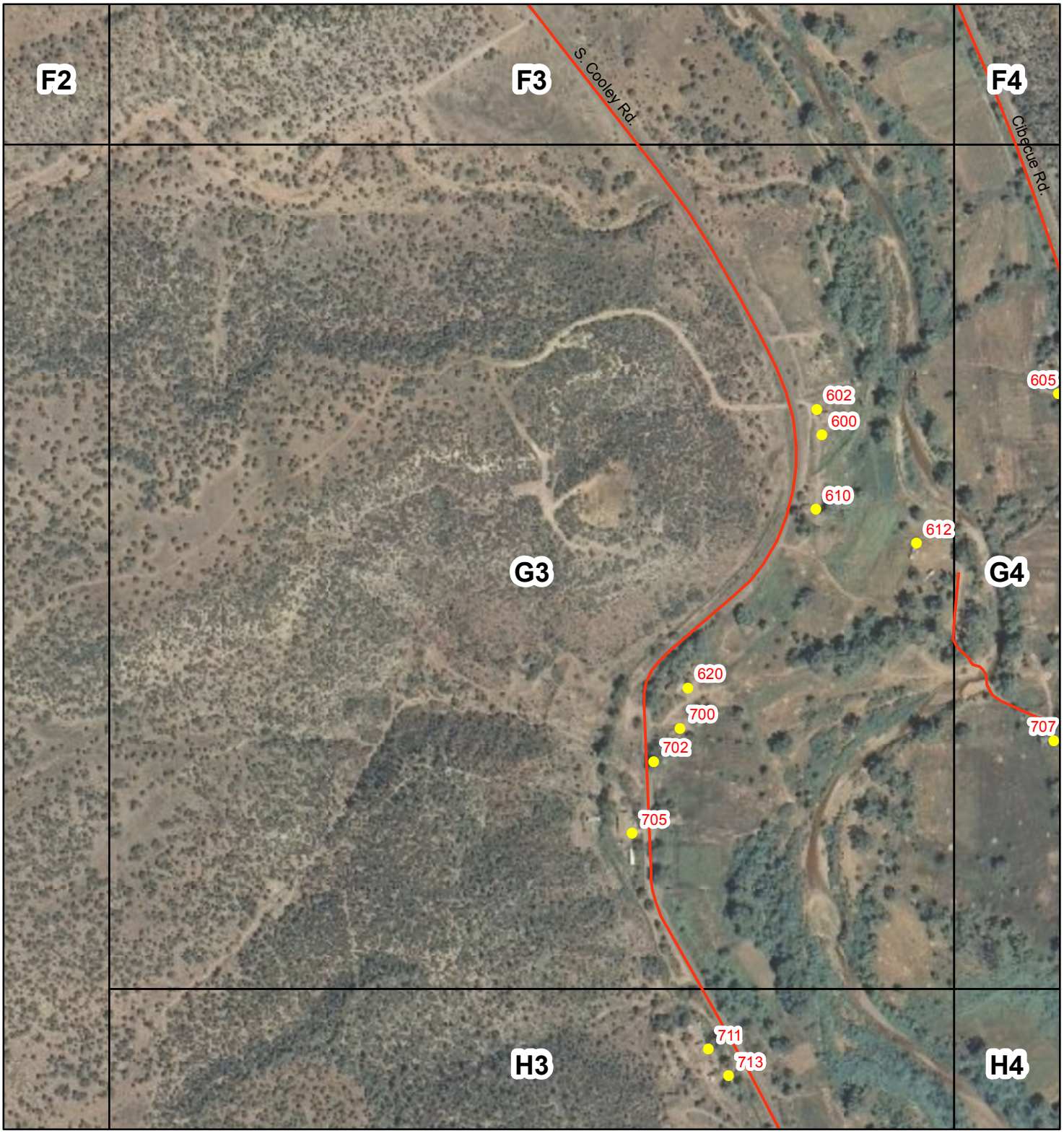

Miles

0 0.0450.09 0.18 0.27 0.36

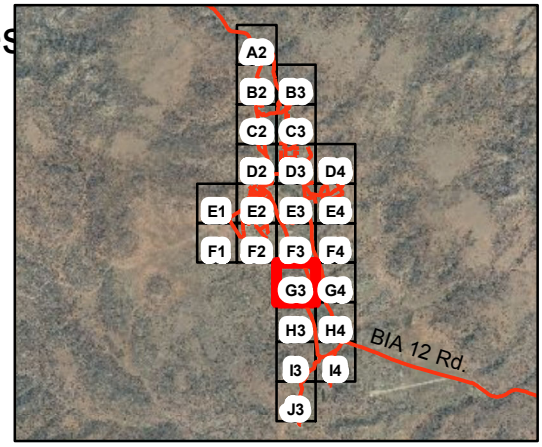

N
W E
S

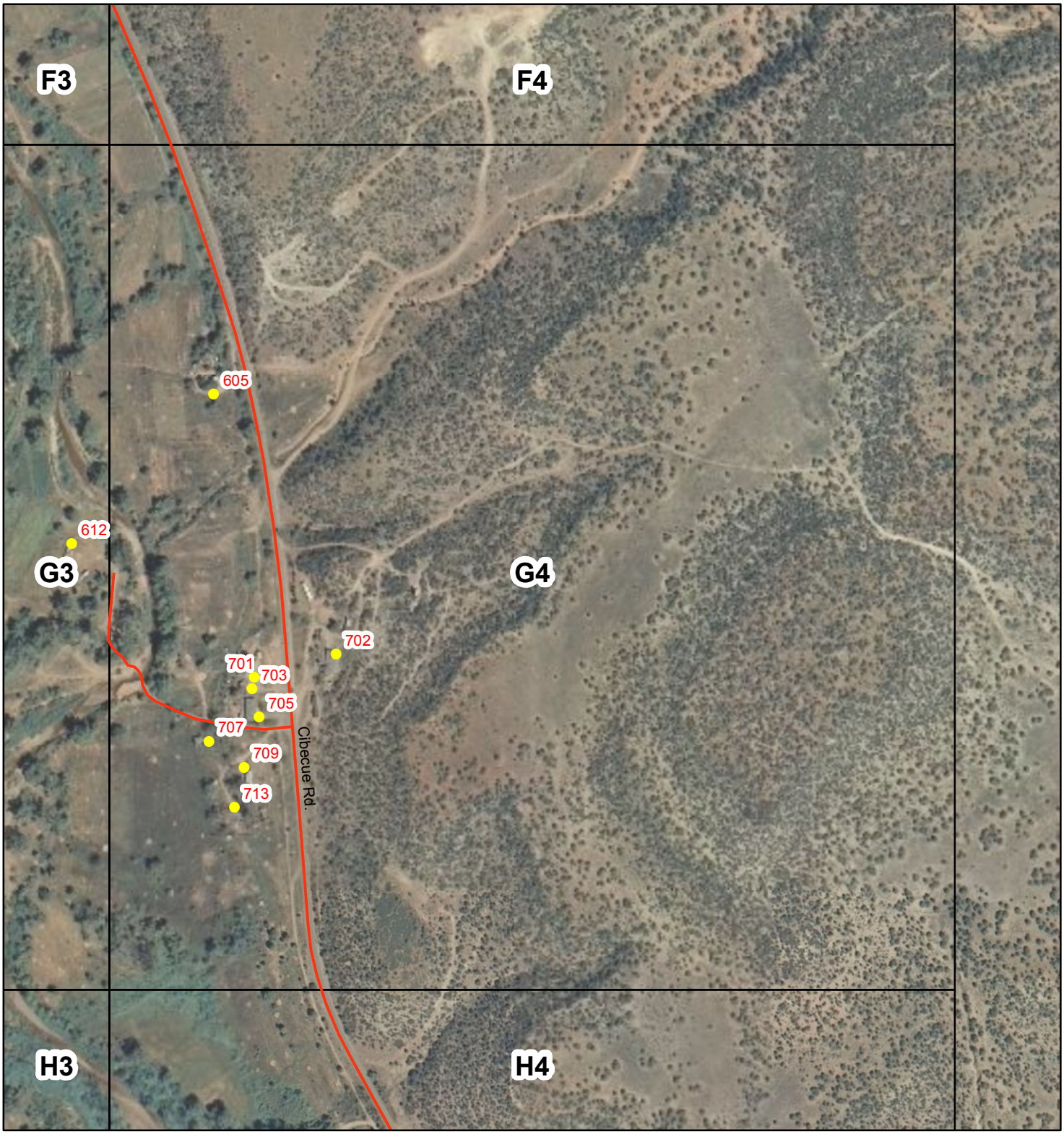
F3
F4
G3
G4
H3
H4
605
612
702
701
703
705
707
709
713
Cibecue Rd.

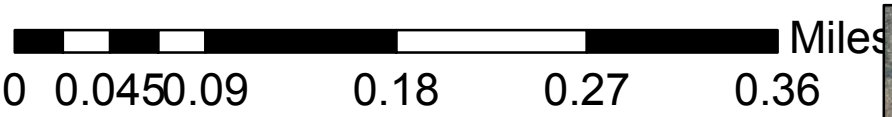
Miles
0
0.045
0.09
0.18
0.27
0.36

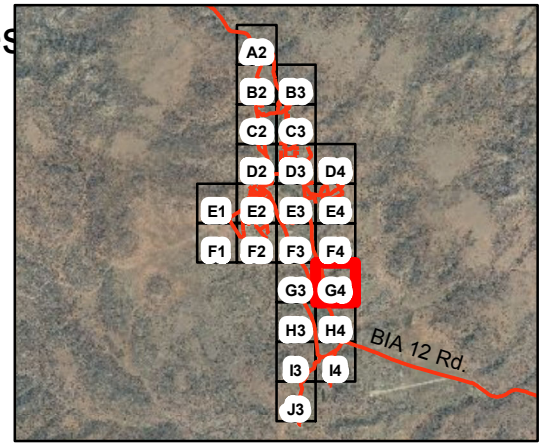
A2
B2
B3
C2
C3
D2
D3
D4
E1
E2
E3
E4
F1
F2
F3
F4
G3
G4
H3
H4
I3
I4
J3
BIA 12 Rd.

GEOGRAPHICAL INFORMATION SYSTEMS
BEYOND BOUNDARIES
WHITE MOUNTAIN APACHE TRIBE

N
W
E
S

Miles

0 0.045 0.09 0.18 0.27 0.36

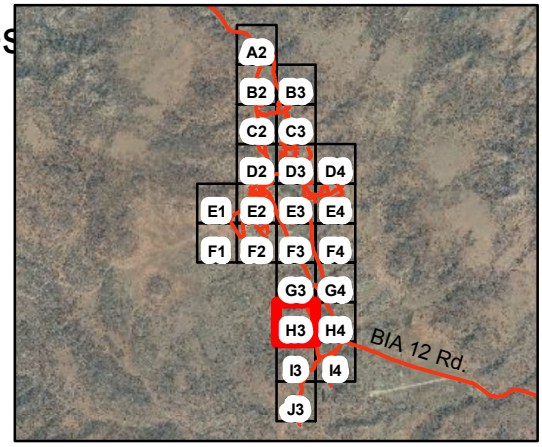

G3
G4
Cibecue Rd.
805
S. Cooley Rd.
820
822
829
H3
833
H4
902
903
905
907
905
1001
1003
1007
1005
1009
1008
1004
1012
I3
I4
1013

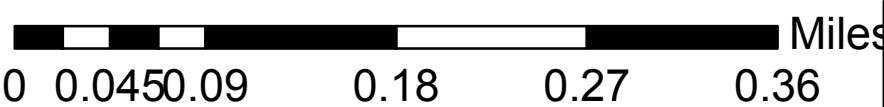
Miles
0
0.045
0.09
0.18
0.27
0.36

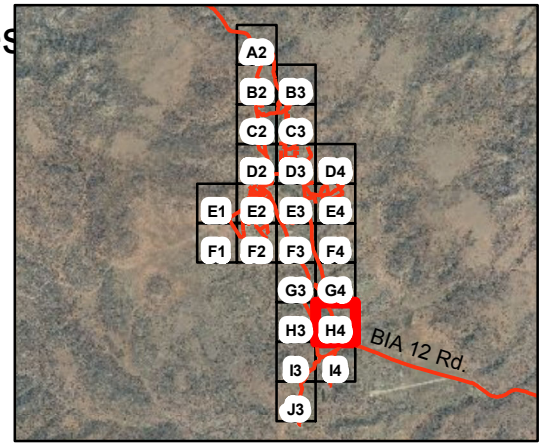
A2
B2
B3
C2
C3
D2
D3
D4
E1
E2
E3
E4
F1
F2
F3
F4
G3
G4
H3
H4
BIA 12 Rd.
I3
I4
J3

N
W
E
S

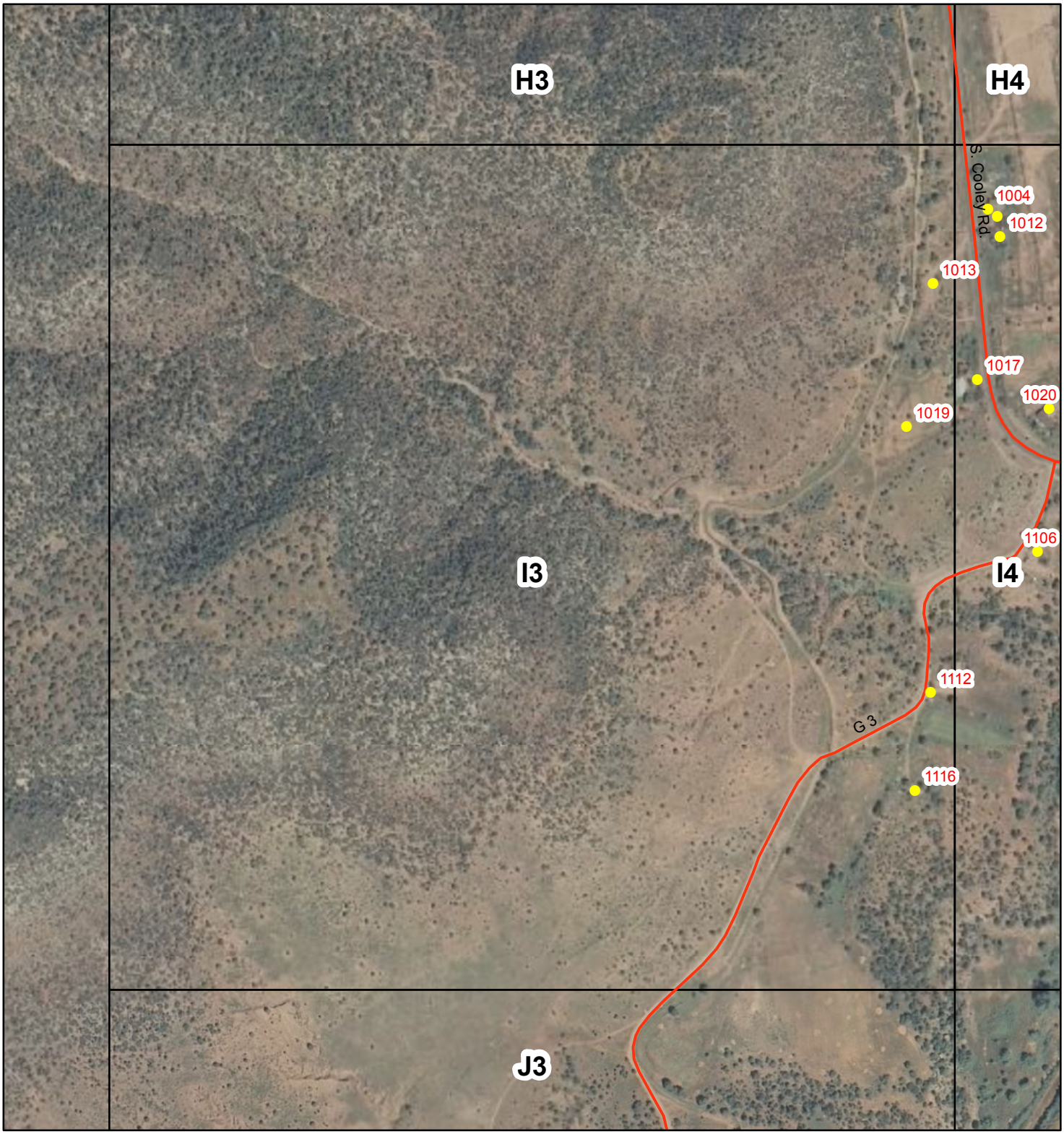
H3
H4
S. Cooley Rd.
1004
1012
1013
1017
1020
1019
1106
I3
I4
1112
G 3
1116
J3

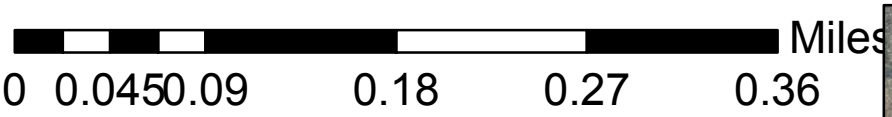
Miles
0
0.045
0.09
0.18
0.27
0.36

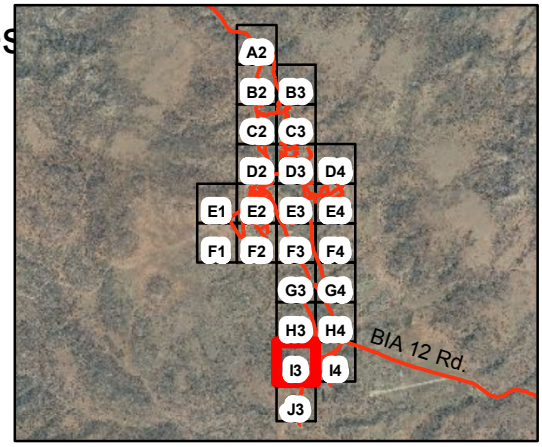
A2
B2
B3
C2
C3
D2
D3
D4
E1
E2
E3
E4
F1
F2
F3
F4
G3
G4
H3
H4
I3
I4
J3
BIA 12 Rd.

GEOGRAPHICAL INFORMATION SYSTEMS
BEYOND BOUNDARIES
WHITE MOUNTAIN APACHE TRIBE

N
W
E
S

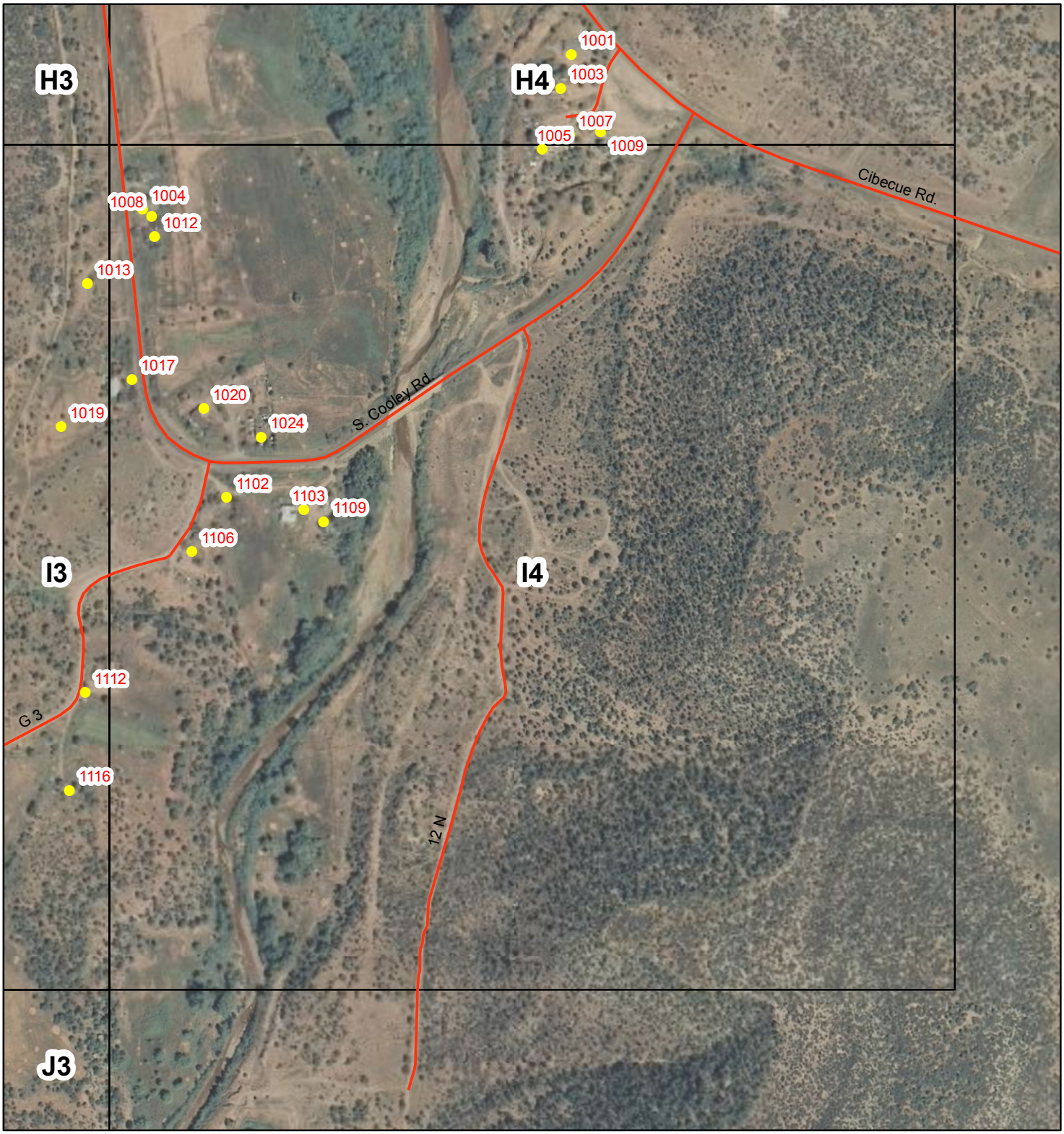
H3
H4
I3
I4
J3
1001
1003
1007
1005
1009
1008
1004
1012
1013
1017
1020
1019
1024
1102
1103
1109
1106
1112
1116
Cibecue Rd.
S. Cooley Rd.
G 3
12 N

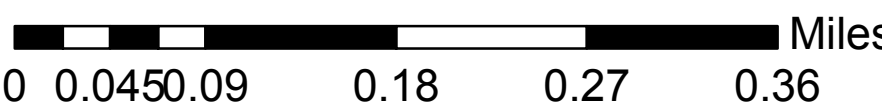
Miles
0
0.045
0.09
0.18
0.27
0.36

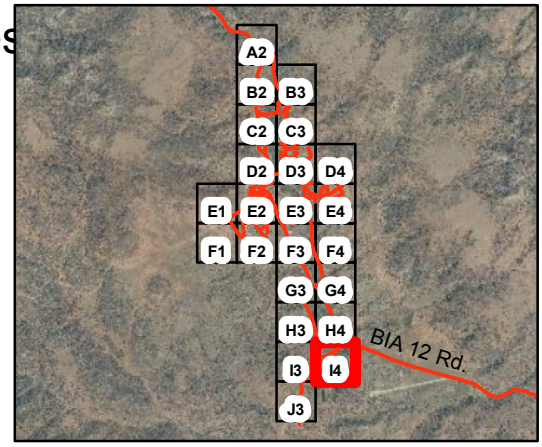
A2
B2
B3
C2
C3
D2
D3
D4
E1
E2
E3
E4
F1
F2
F3
F4
G3
G4
H3
H4
I3
I4
J3
BIA 12 Rd.

N
W
E
S

Miles
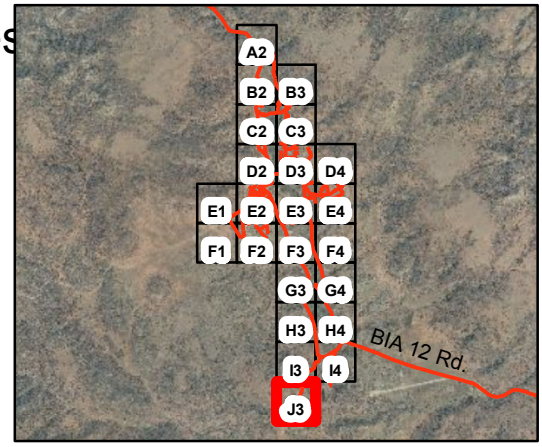
0 0.0450.09 0.18 0.27 0.36