Highway 73
A3
A4
B4

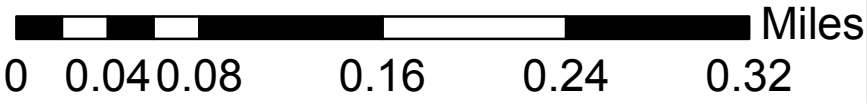
Miles
0
0.04
0.08
0.16
0.24
0.32

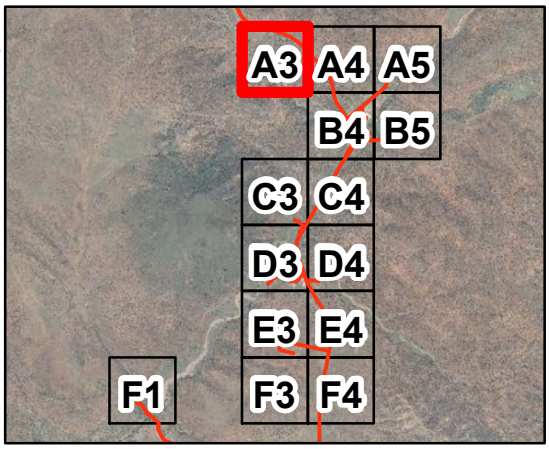
A3
A4
A5
B4
B5
C3
C4
D3
D4
E3
E4
F1
F3
F4

N
W
E
S

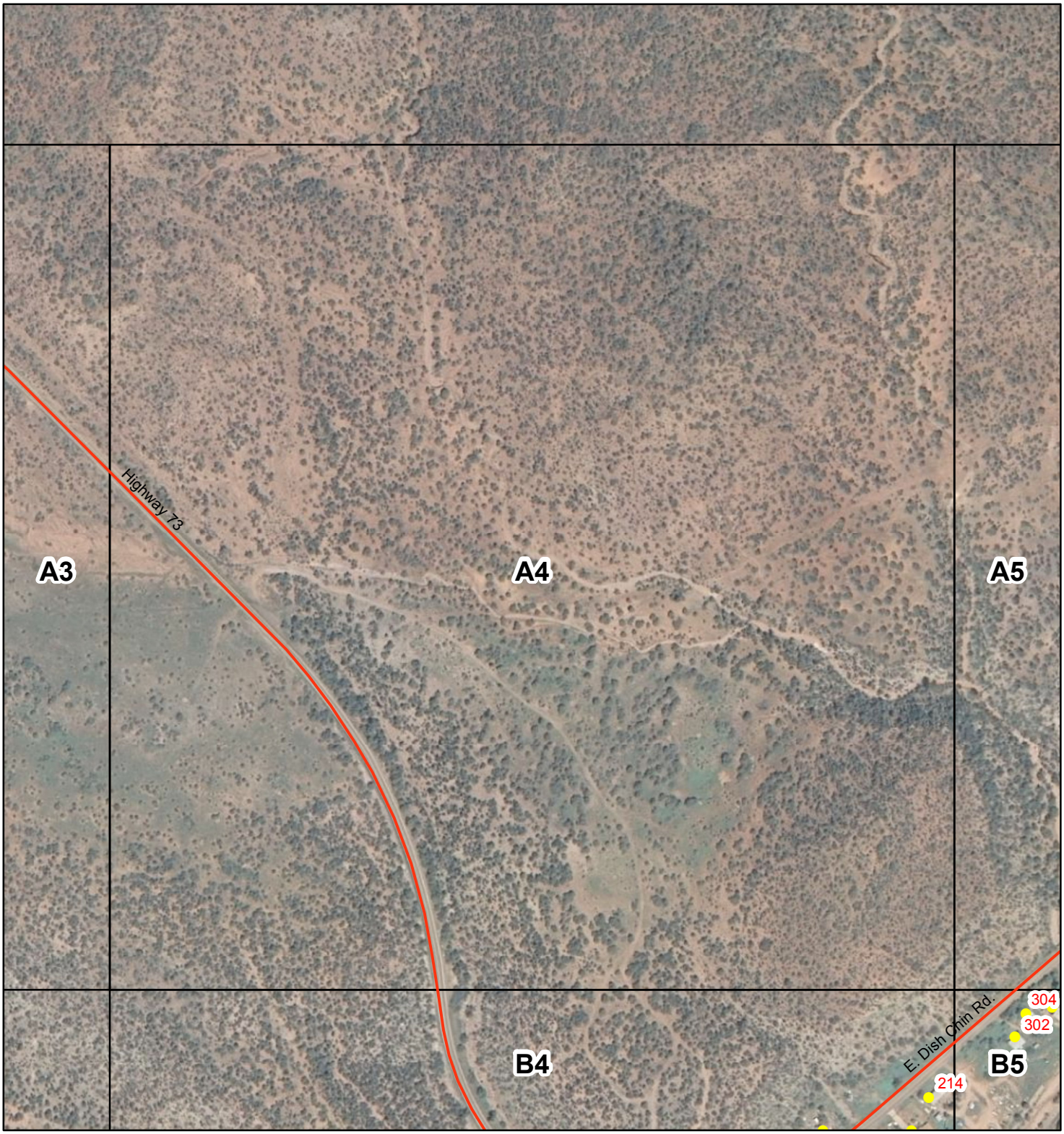
Highway 73
A3
A4
A5
B4
B5
E. Dish Chin Rd.
304
302
214

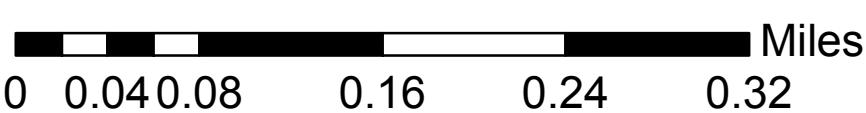
Miles
0
0.04
0.08
0.16
0.24
0.32


A3
A4
A5
B4
B5
C3
C4
D3
D4
E3
E4
F1
F3
F4

N
W
E
S

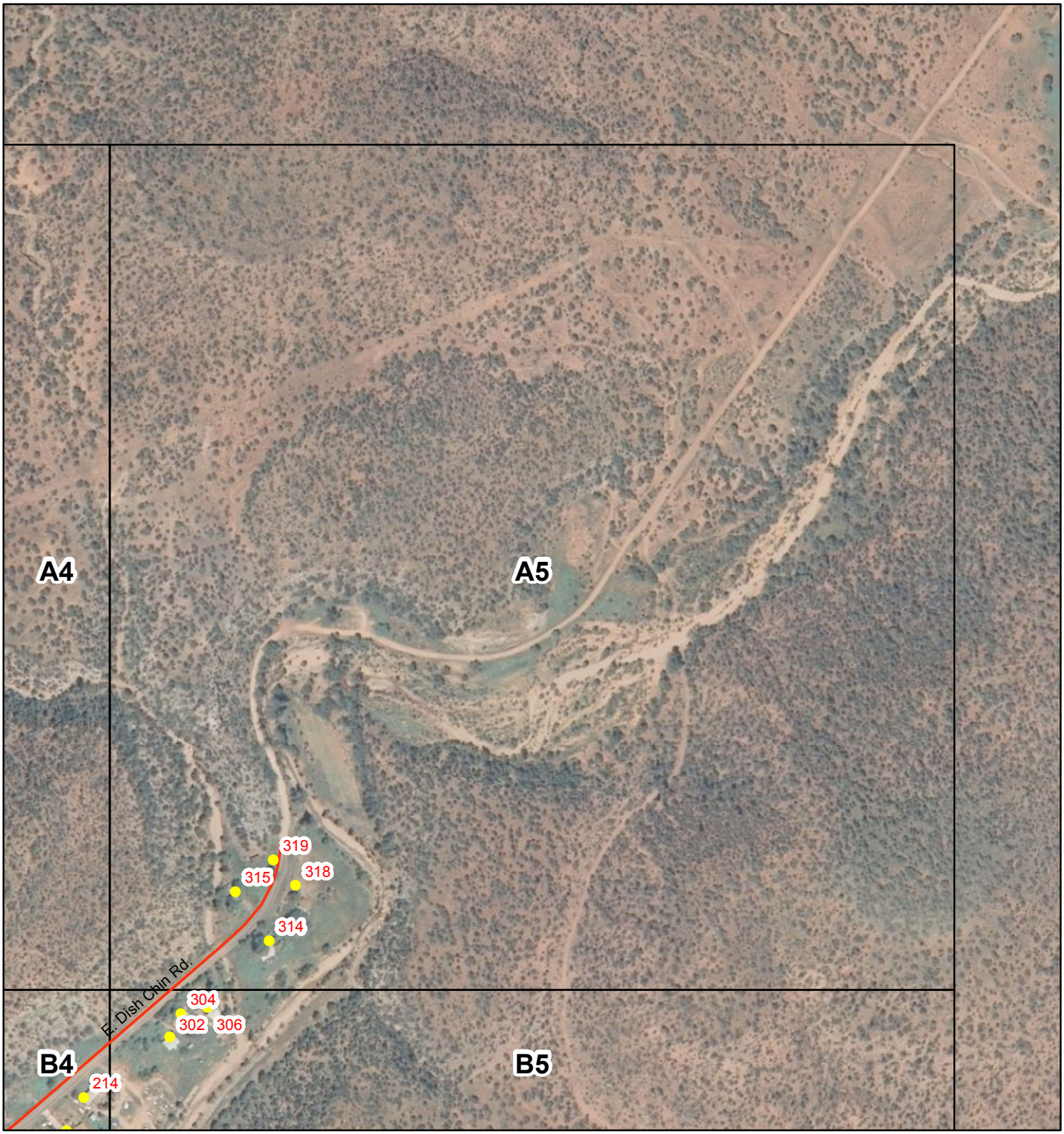
A4
A5
B4
B5
319
315
318
314
304
302
306
214
E. Dish Chin Rd.

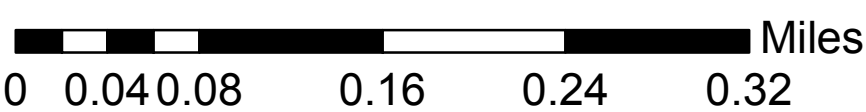
Miles
0
0.04
0.08
0.16
0.24
0.32

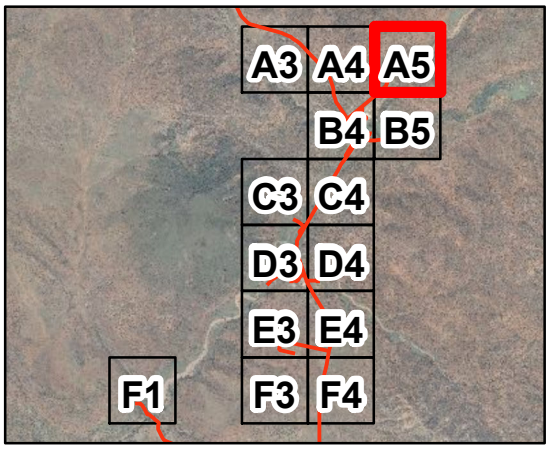
A3
A4
A5
B4
B5
C3
C4
D3
D4
E3
E4
F1
F3
F4

N
W
E
S

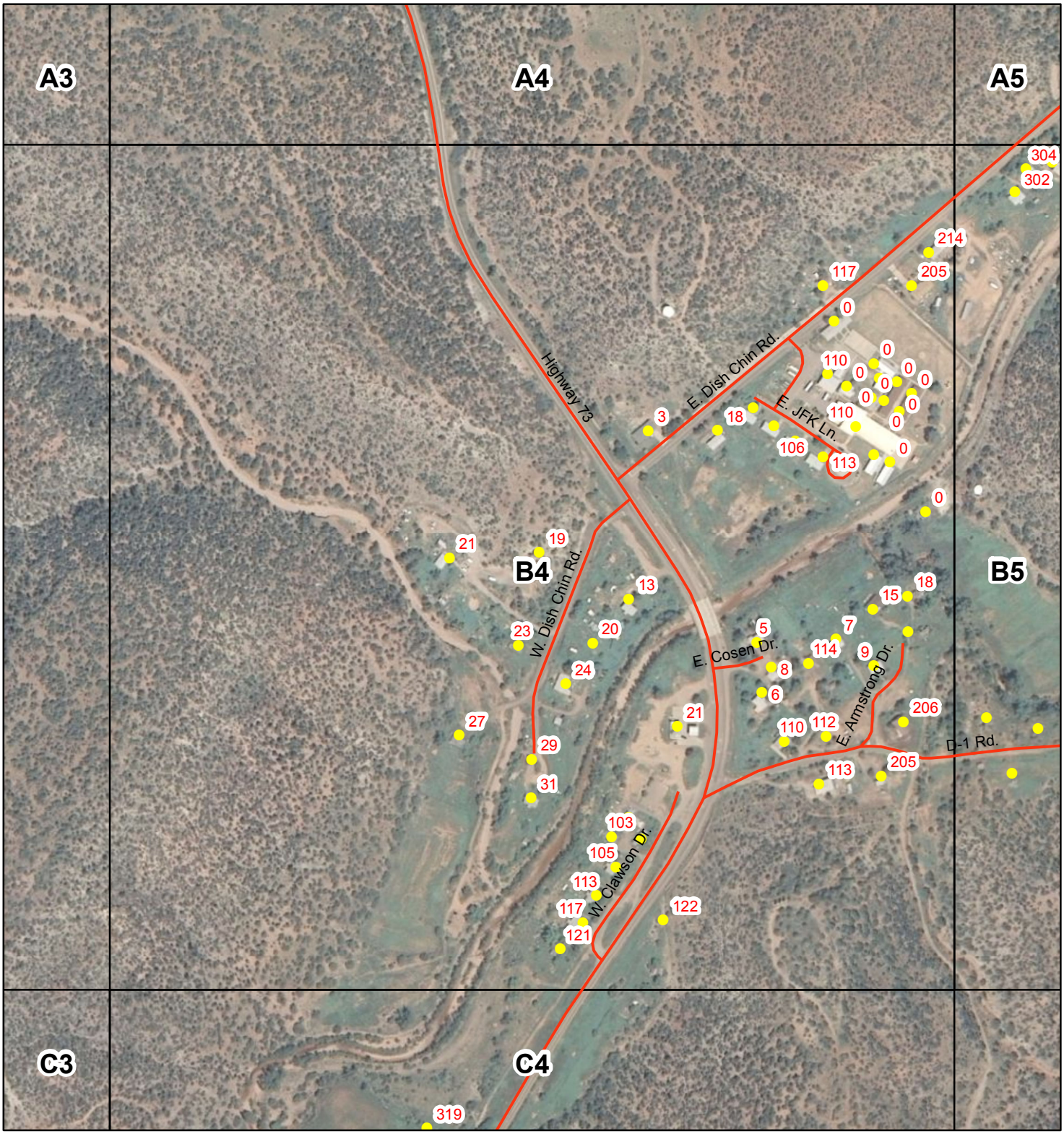

0 0.04 0.08 0.16 0.24 0.32 Miles

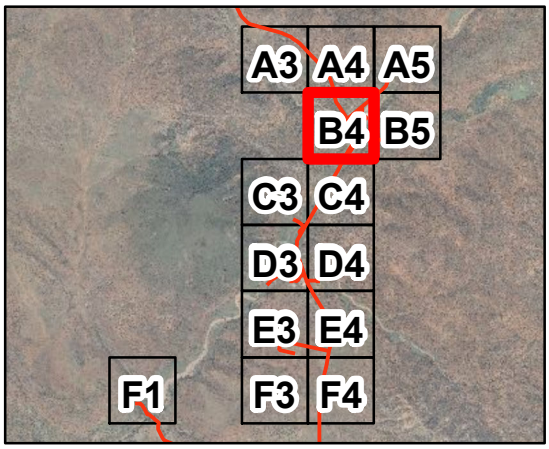

N
W E
S

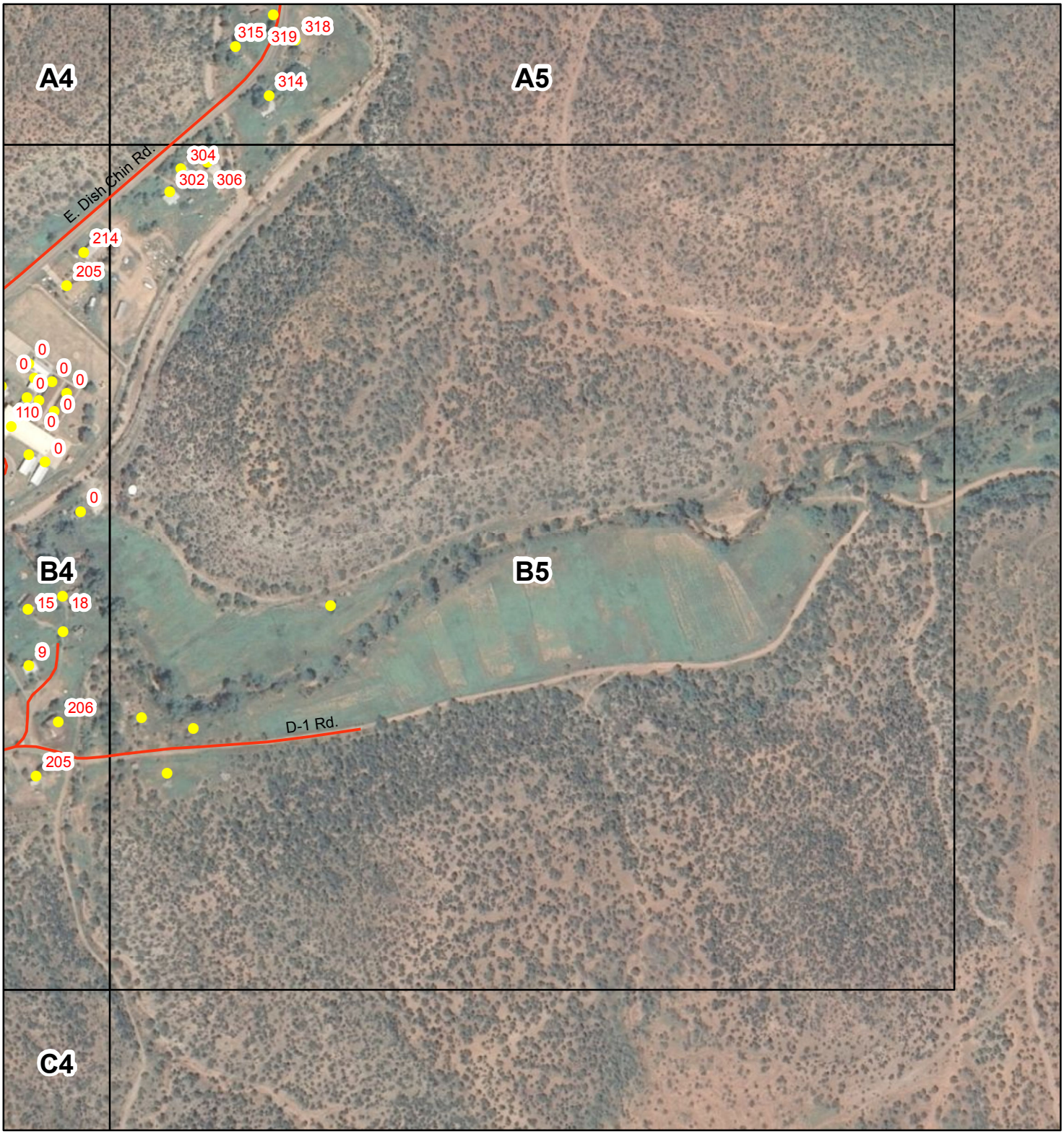
A4
A5
B4
B5
C4
E. Dish Chin Rd.
D-1 Rd.
315
319
318
314
304
302
306
214
205
0
0
0
0
0
110
0
0
0
15
18
9
206
205

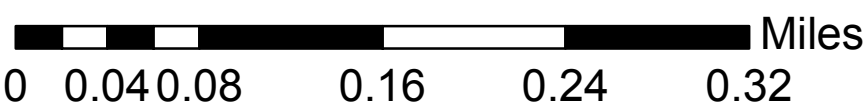
Miles
0
0.04
0.08
0.16
0.24
0.32

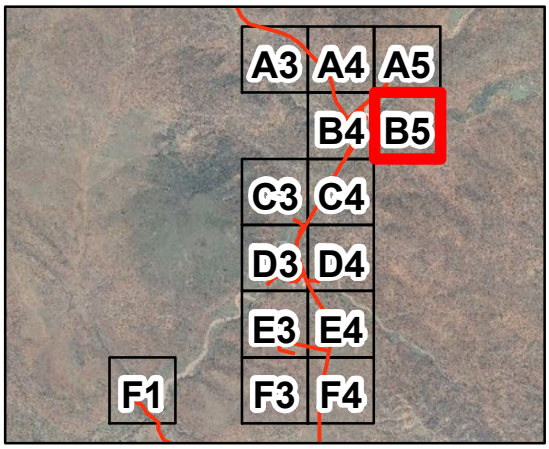
A3
A4
A5
B4
B5
C3
C4
D3
D4
E3
E4
F1
F3
F4

N
W
E
S

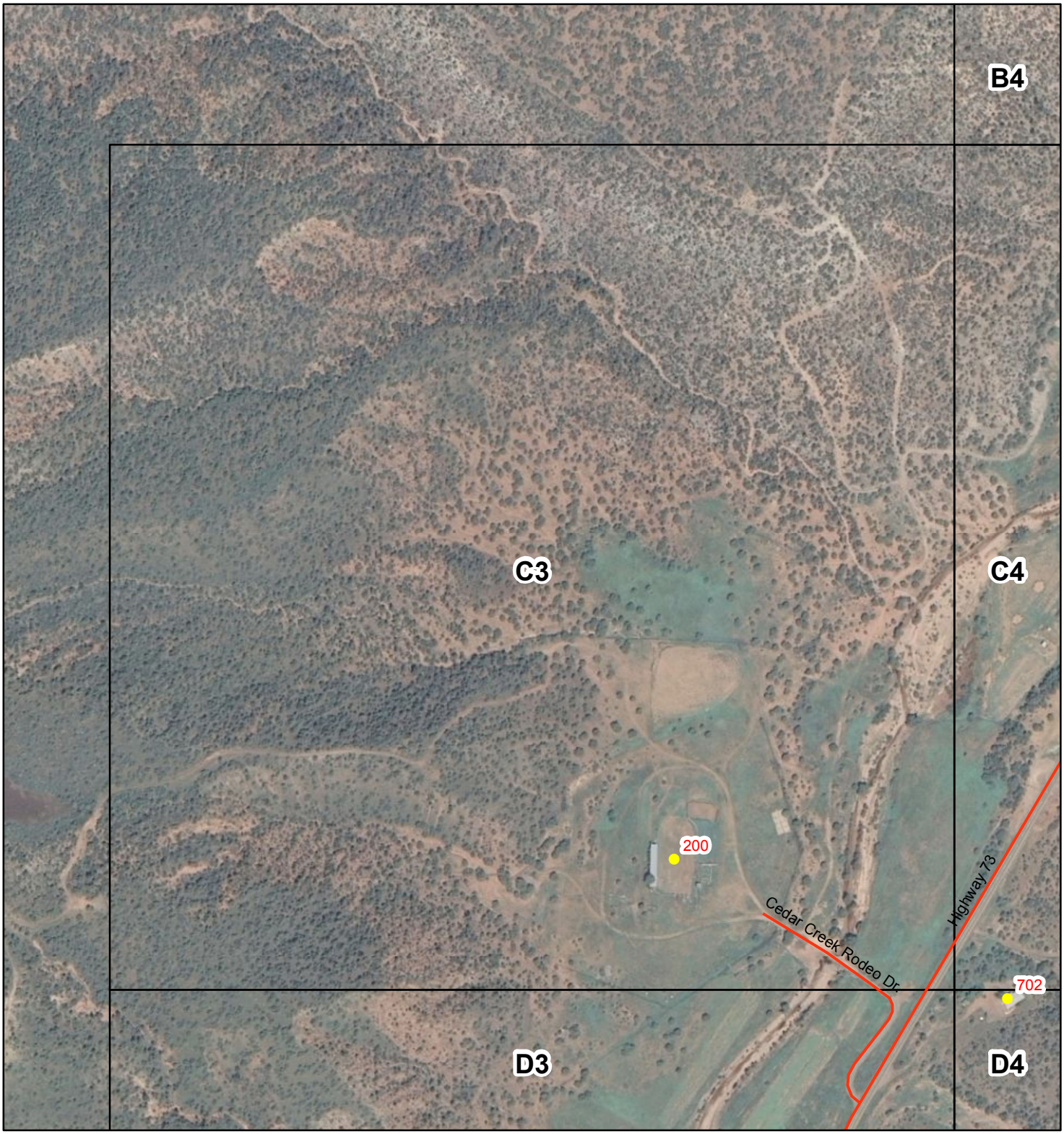
B4
C3
C4
200
Cedar Creek Rodeo Dr.
Highway 73
702
D3
D4

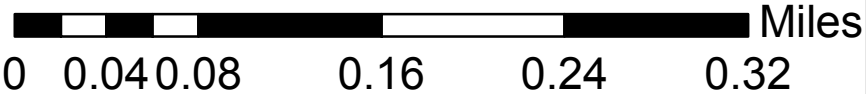
Miles
0
0.04
0.08
0.16
0.24
0.32

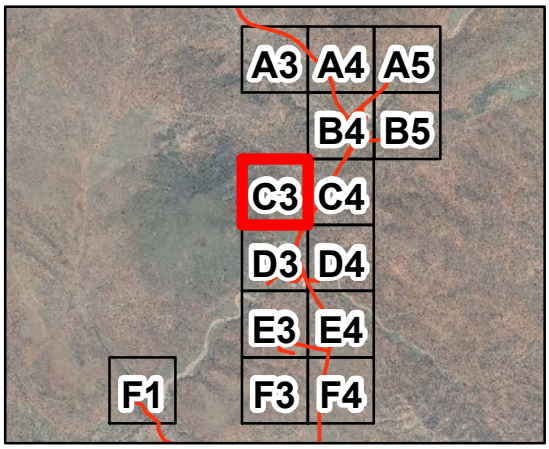
A3
A4
A5
B4
B5
C3
C4
D3
D4
E3
E4
F1
F3
F4

N
W
E
S

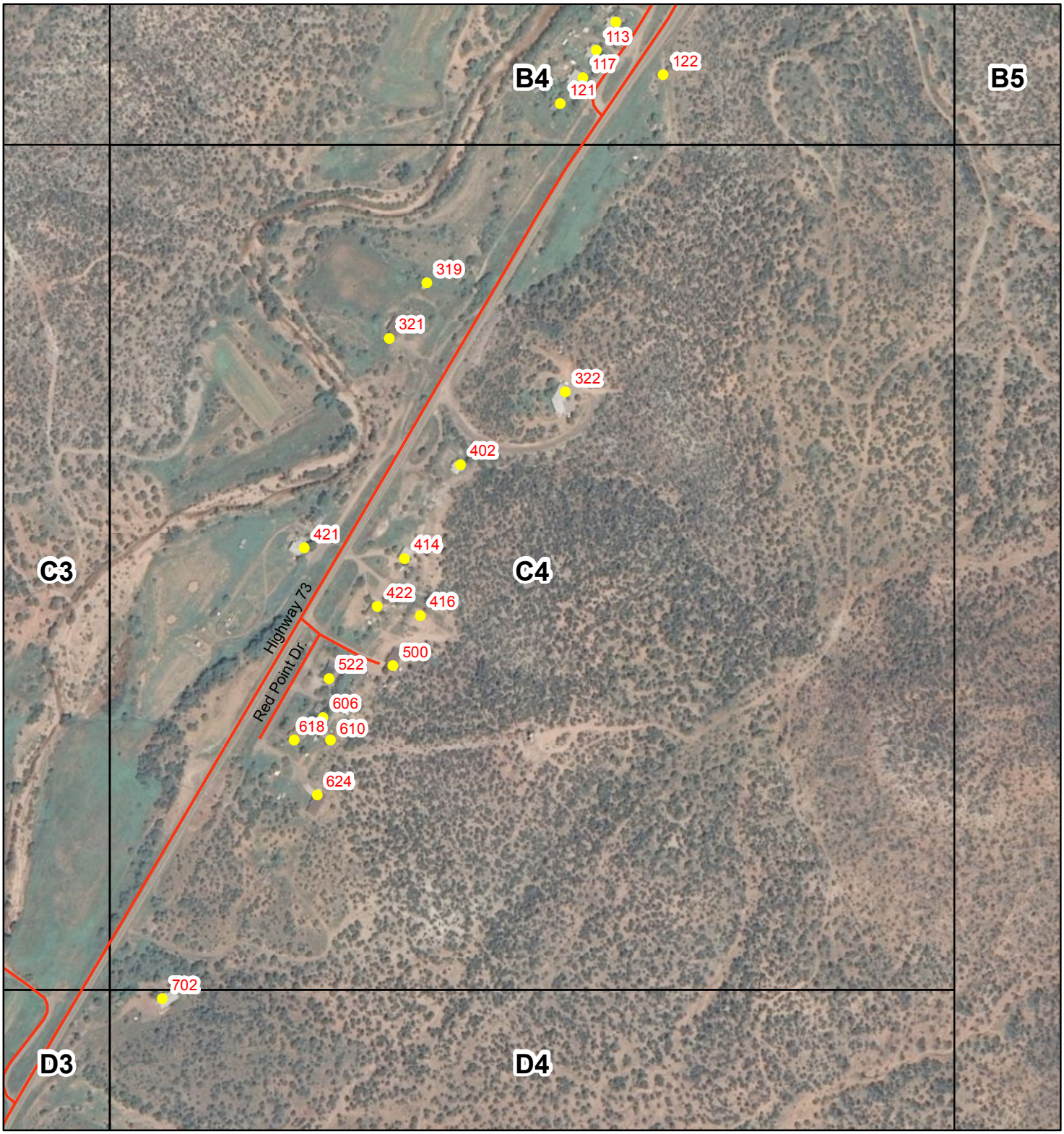
B4
B5
C3
C4
D3
D4
113
117
121
122
319
321
322
402
421
414
422
416
500
522
606
618
610
624
702
Highway 73
Red Point Dr.

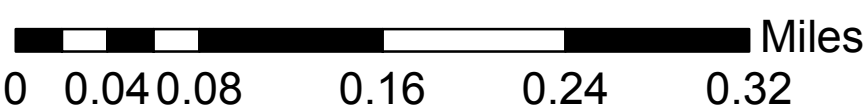
Miles
0
0.04
0.08
0.16
0.24
0.32

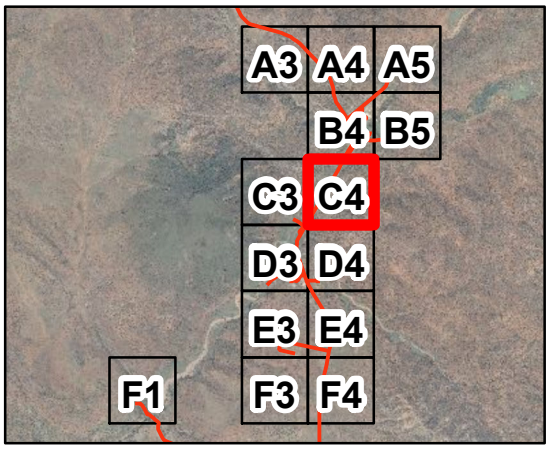
A3
A4
A5
B4
B5
C3
C4
D3
D4
E3
E4
F1
F3
F4

N
W
E
S

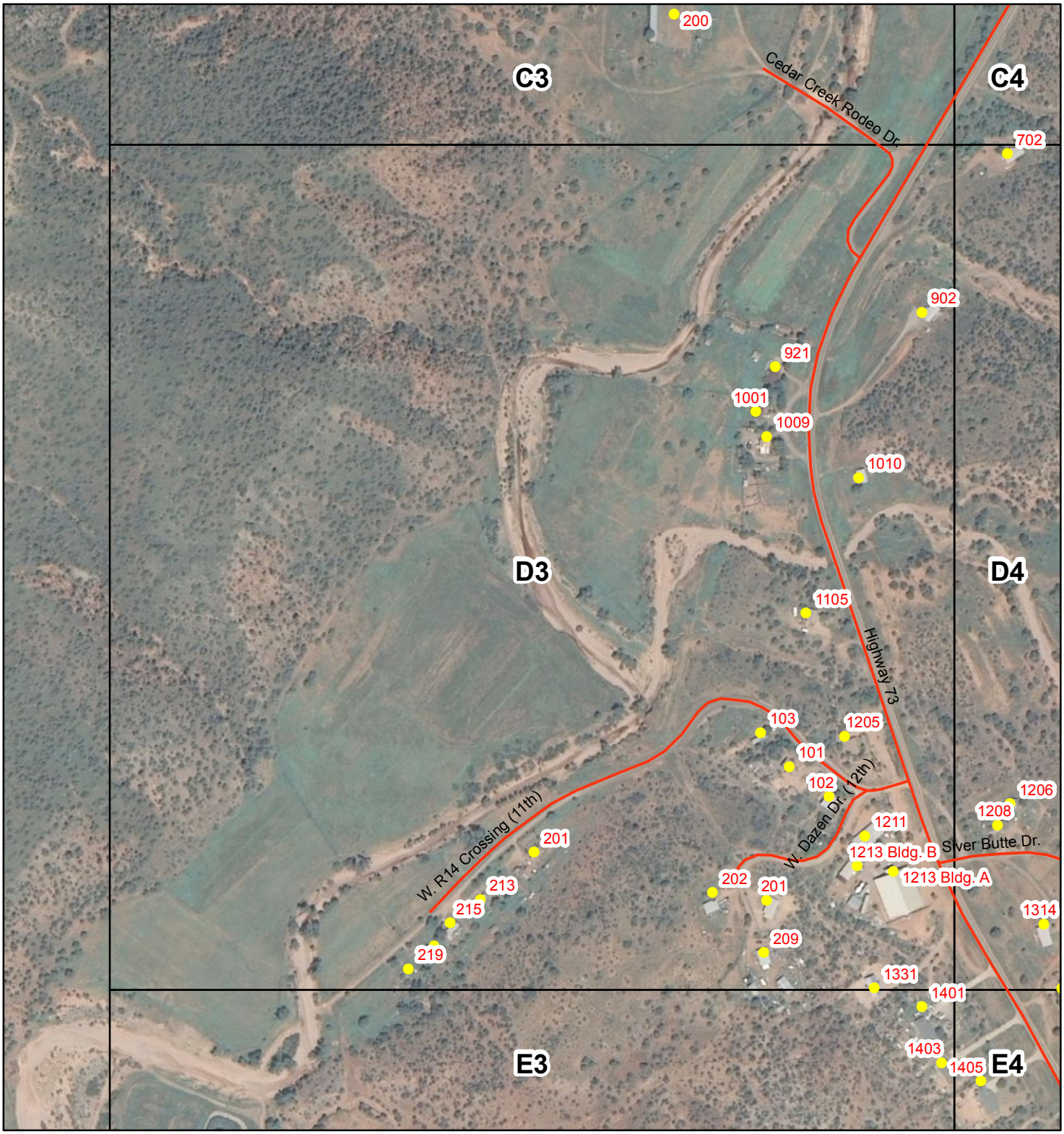
C3
C4
D3
D4
E3
E4
Cedar Creek Rodeo Dr.
Highway 73
W. R14 Crossing (11th)
W. Dazen Dr. (12th)
Siver Butte Dr.
200
702
902
921
1001
1009
1010
1105
103
1205
101
102
1206
1208
1211
1213 Bldg. B
1213 Bldg. A
201
202
201
213
215
219
209
1314
1331
1401
1403
1405

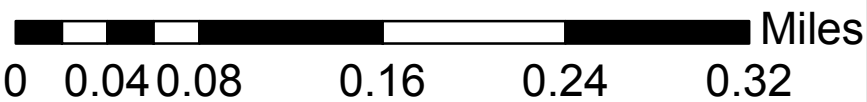
Miles
0
0.04
0.08
0.16
0.24
0.32

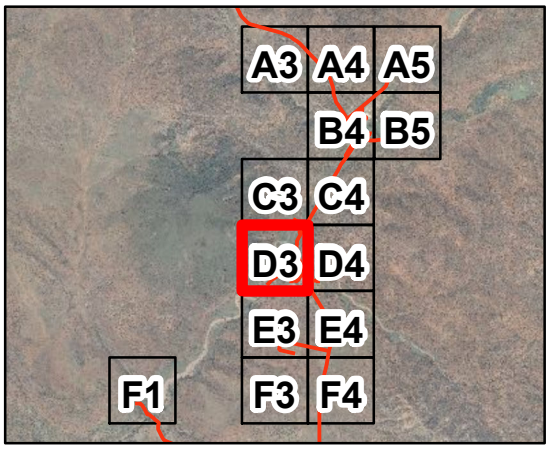
A3
A4
A5
B4
B5
C3
C4
D3
D4
E3
E4
F1
F3
F4

N
W
E
S

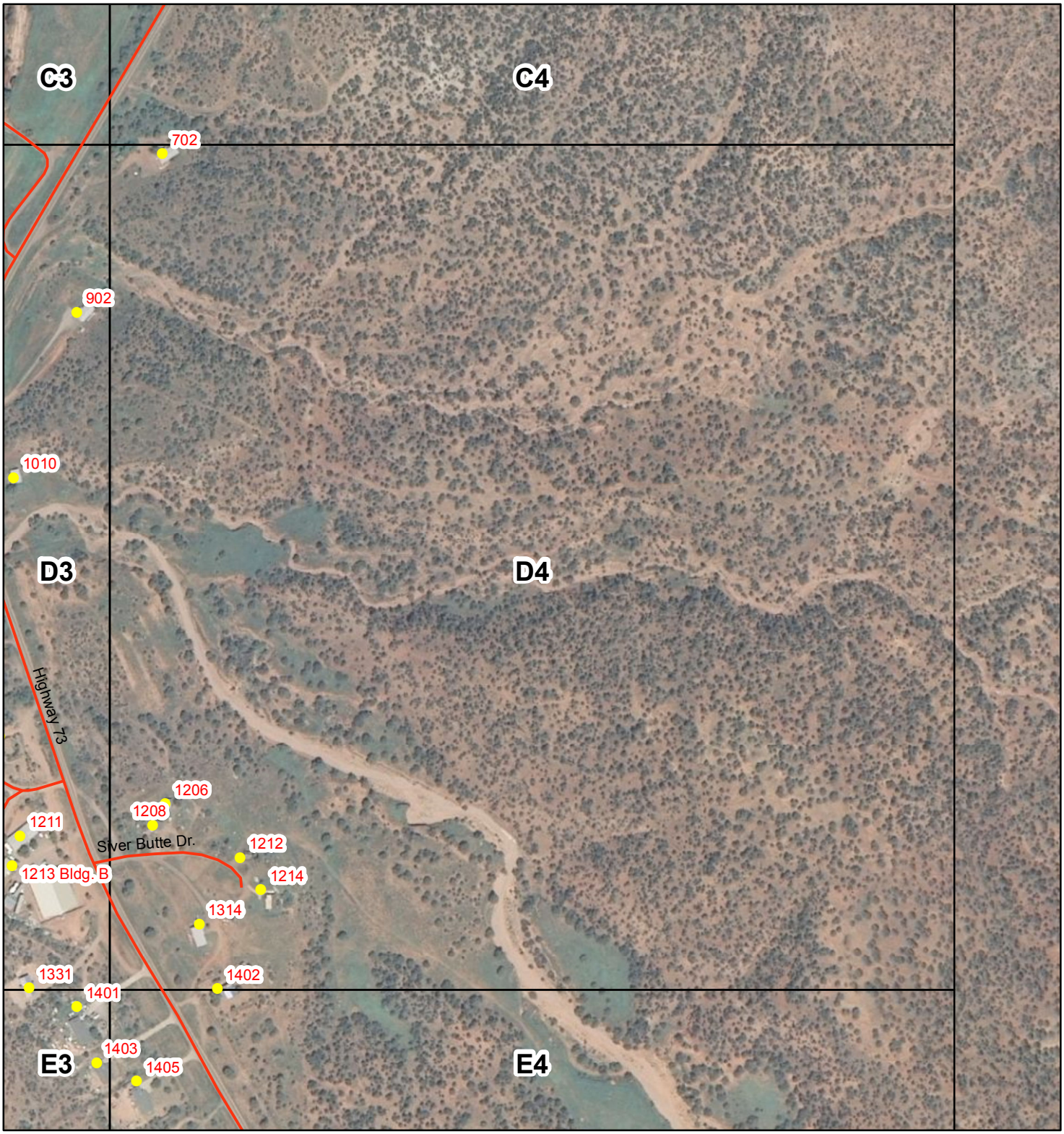
C3
C4
702
902
1010
D3
D4
Highway 73
1206
1208
1211
Siver Butte Dr.
1212
1213 Bldg. B
1214
1314
1331
1402
1401
1403
1405
E3
E4

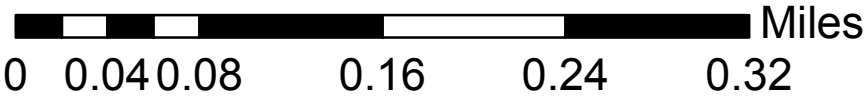
Miles
0
0.04
0.08
0.16
0.24
0.32

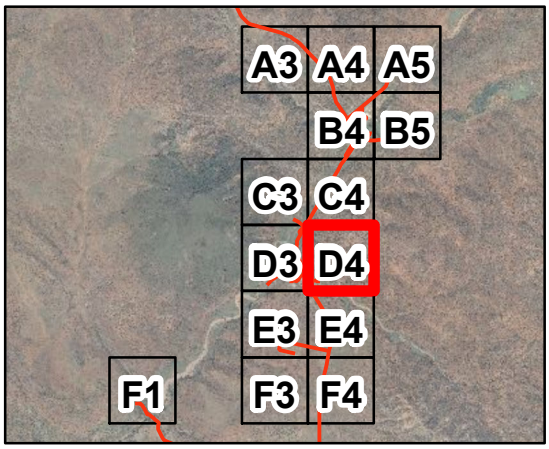
A3
A4
A5
B4
B5
C3
C4
D3
D4
E3
E4
F1
F3
F4

N
W
E
S

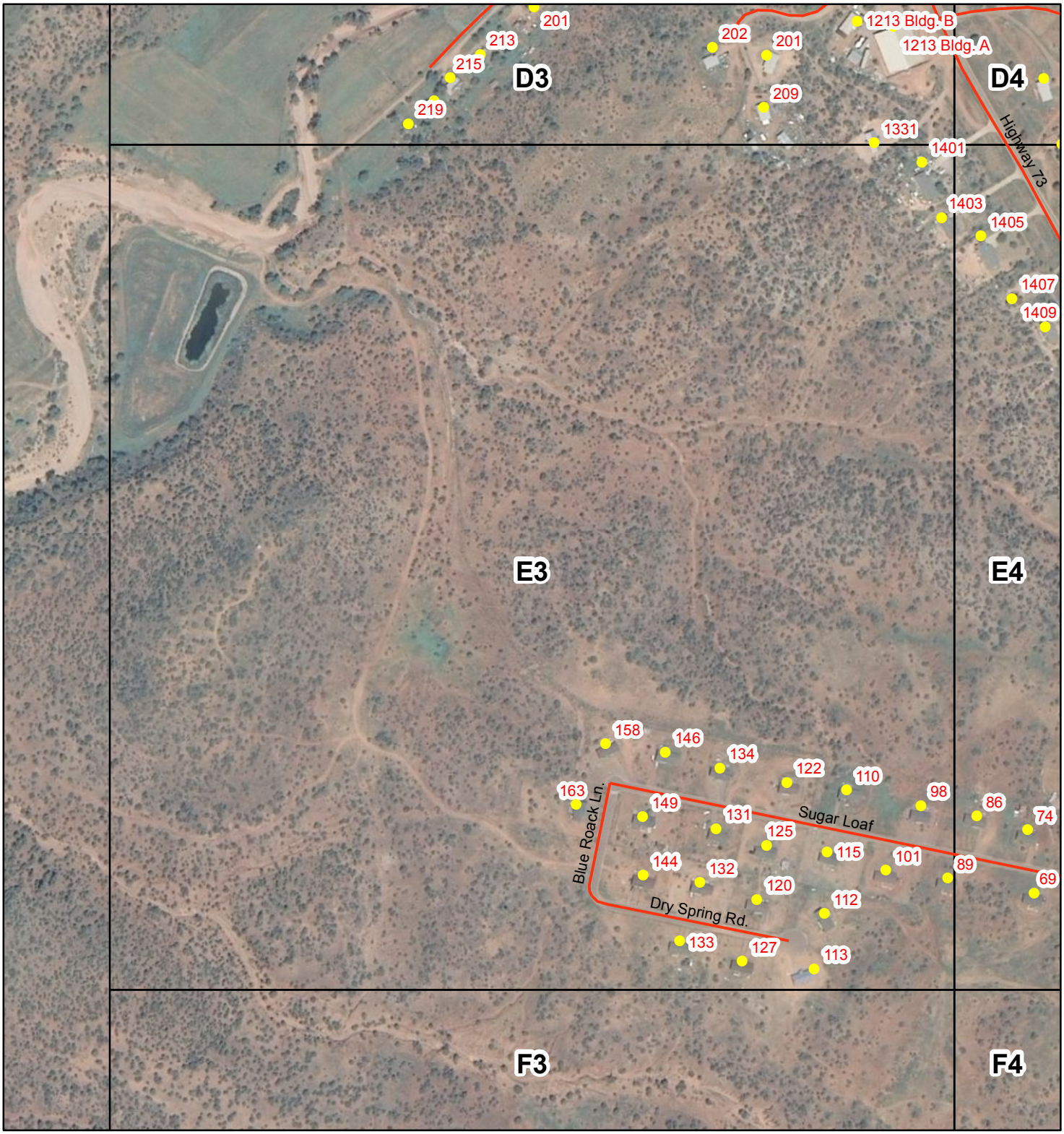

201
213
215
219
D3
202
201
209
1213 Bldg. B
1213 Bldg. A
D4
Highway 73
1331
1401
1403
1405
1407
1409
E3
E4
158
146
134
122
110
98
86
74
163
149
131
125
115
101
89
69
144
132
120
112
133
127
113
Blue Roack Ln.
Sugar Loaf
Dry Spring Rd.
F3
F4

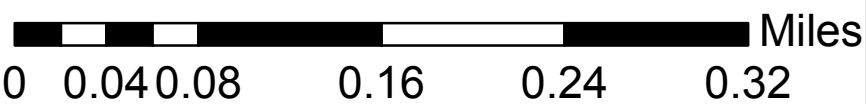

Miles
0
0.04
0.08
0.16
0.24
0.32

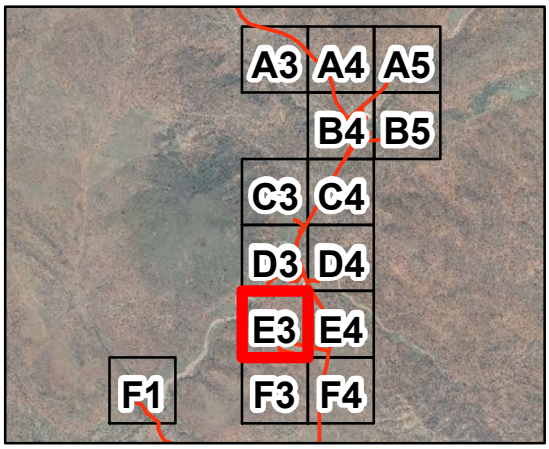

A3
A4
A5
B4
B5
C3
C4
D3
D4
E3
E4
F1
F3
F4

N
W
E
S

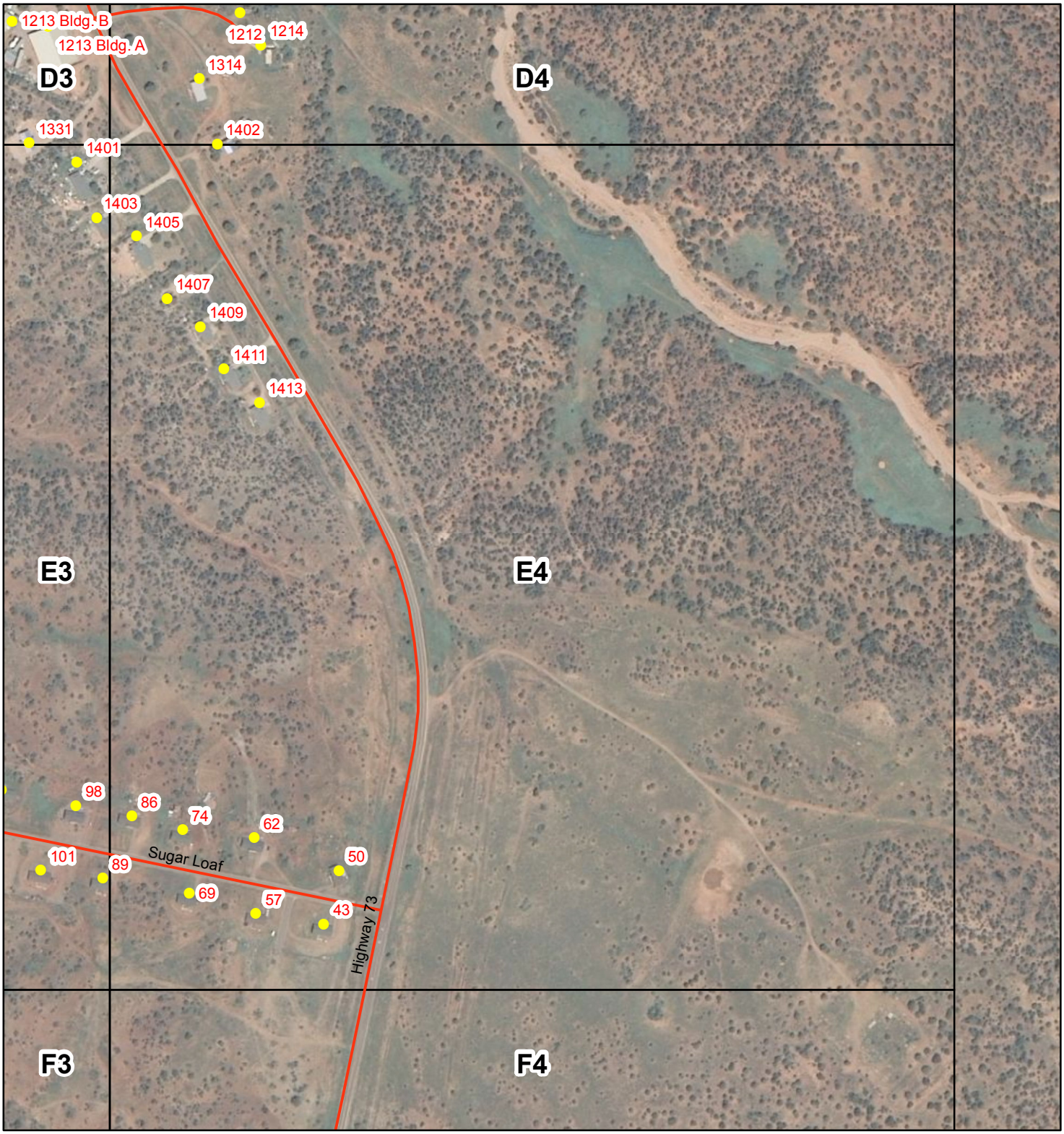
1213 Bldg. B
1213 Bldg. A
1212
1214
1314
D3
D4
1331
1401
1402
1403
1405
1407
1409
1411
1413
E3
E4
98
86
74
62
101
89
Sugar Loaf
50
69
57
43
Highway 73
F3
F4

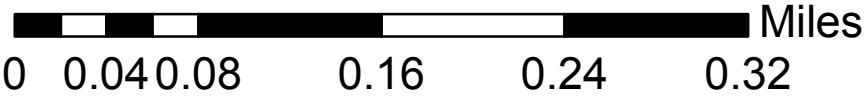
Miles
0
0.04
0.08
0.16
0.24
0.32

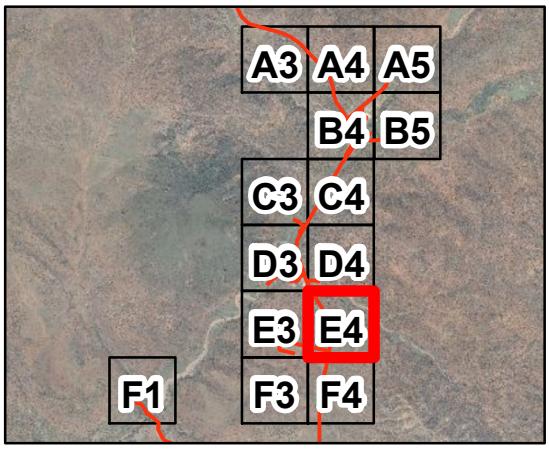
A3
A4
A5
B4
B5
C3
C4
D3
D4
E3
E4
F1
F3
F4

N
W
E
S

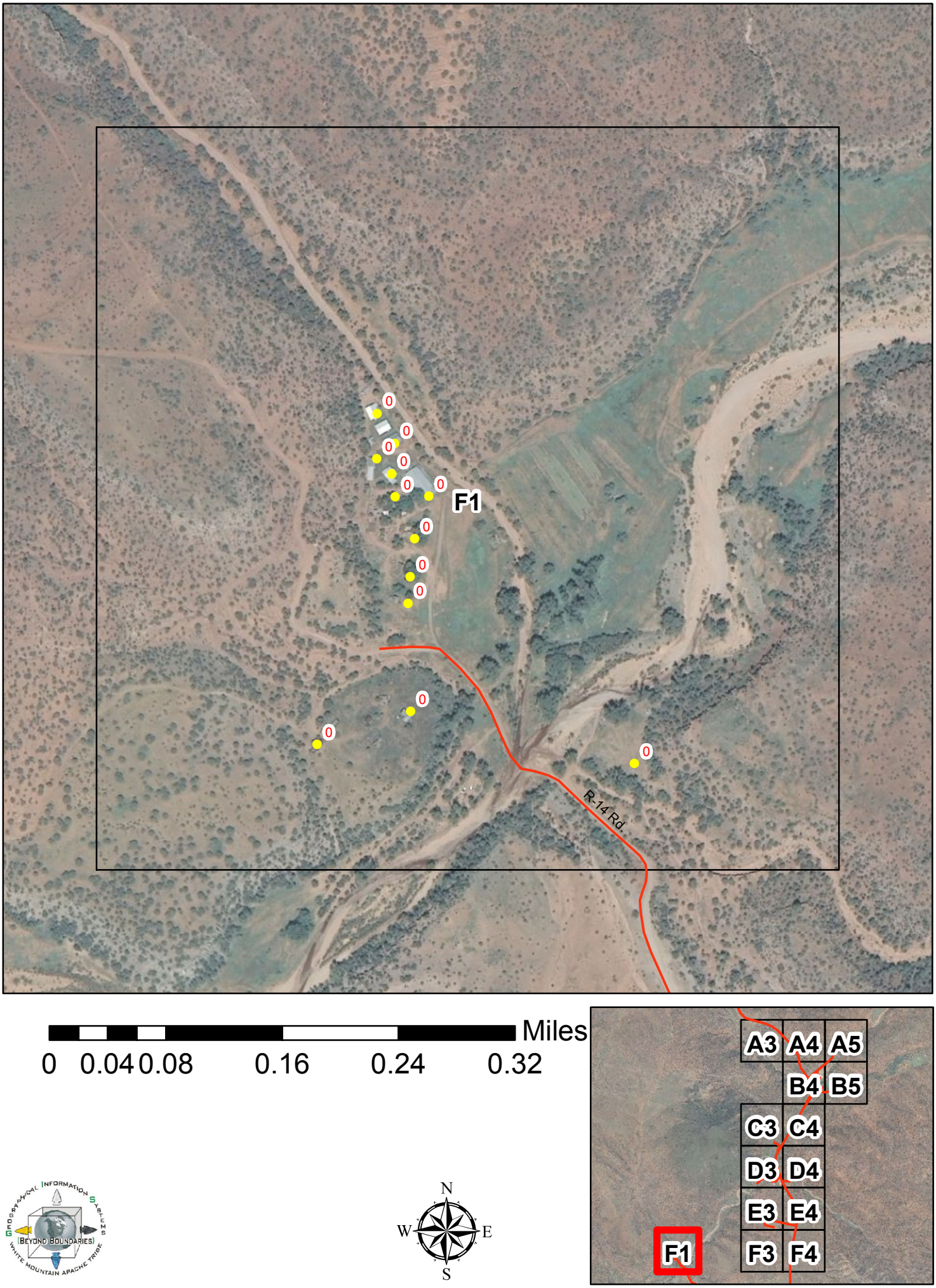
F1
R-14 Rd.
Miles
0
0.04
0.08
0.16
0.24
0.32
A3
A4
A5
B4
B5
C3
C4
D3
D4
E3
E4
F1
F3
F4
N
W
E
S
GEOGRAPHICAL INFORMATION SYSTEMS
(BEYOND BOUNDARIES)
WHITE MOUNTAIN APACHE TRIBE

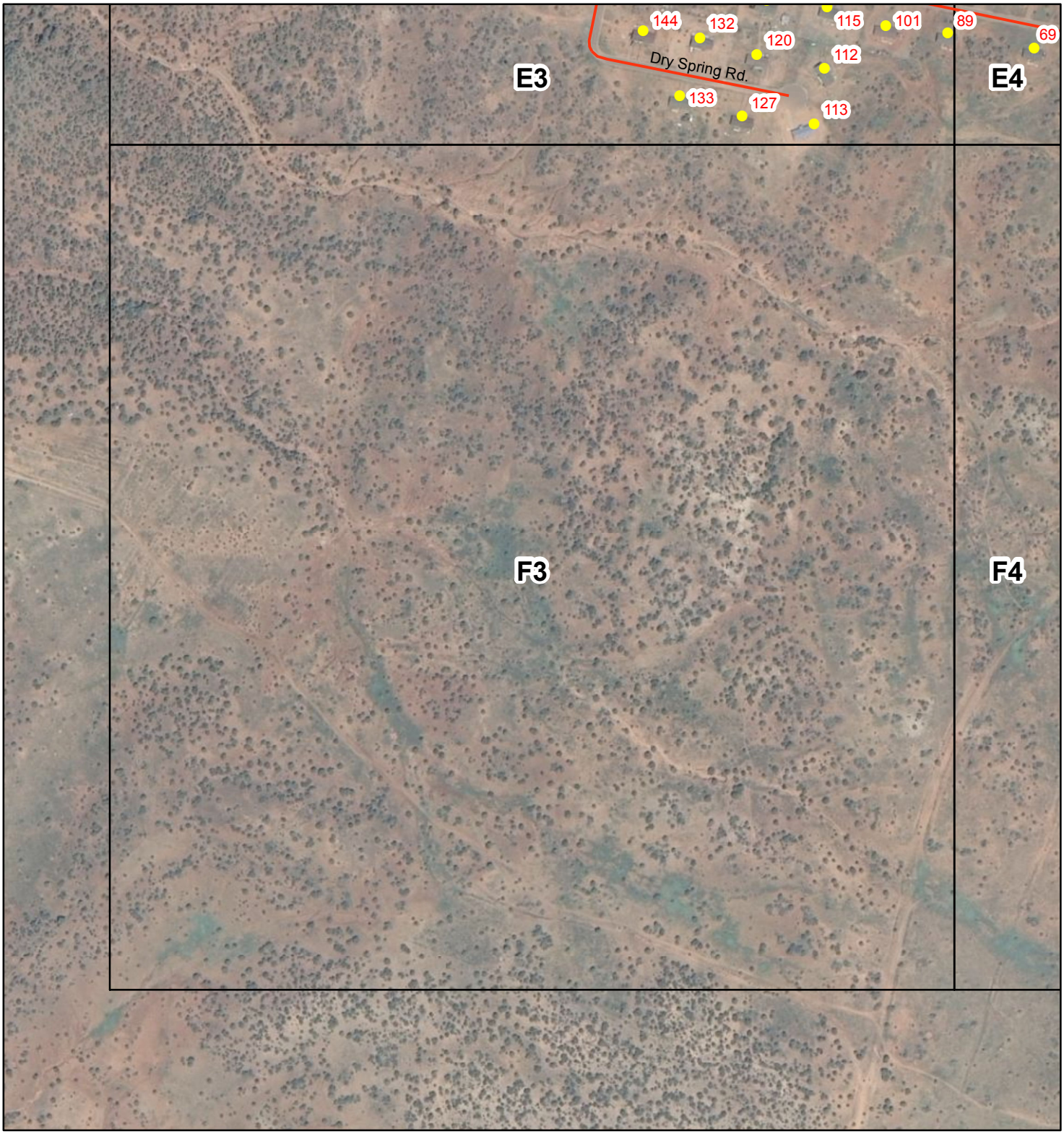
144
132
115
101
89
69
120
112
Dry Spring Rd.
133
127
113
E3
E4
F3
F4

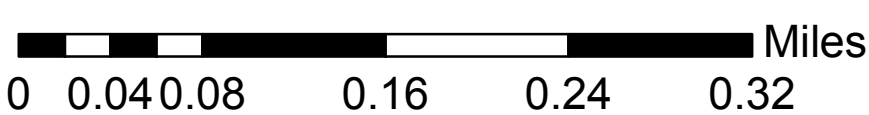
Miles
0
0.04
0.08
0.16
0.24
0.32

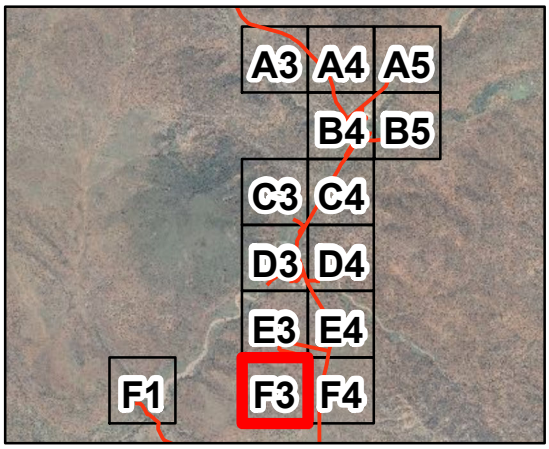
A3
A4
A5
B4
B5
C3
C4
D3
D4
E3
E4
F1
F3
F4

N
W
E
S

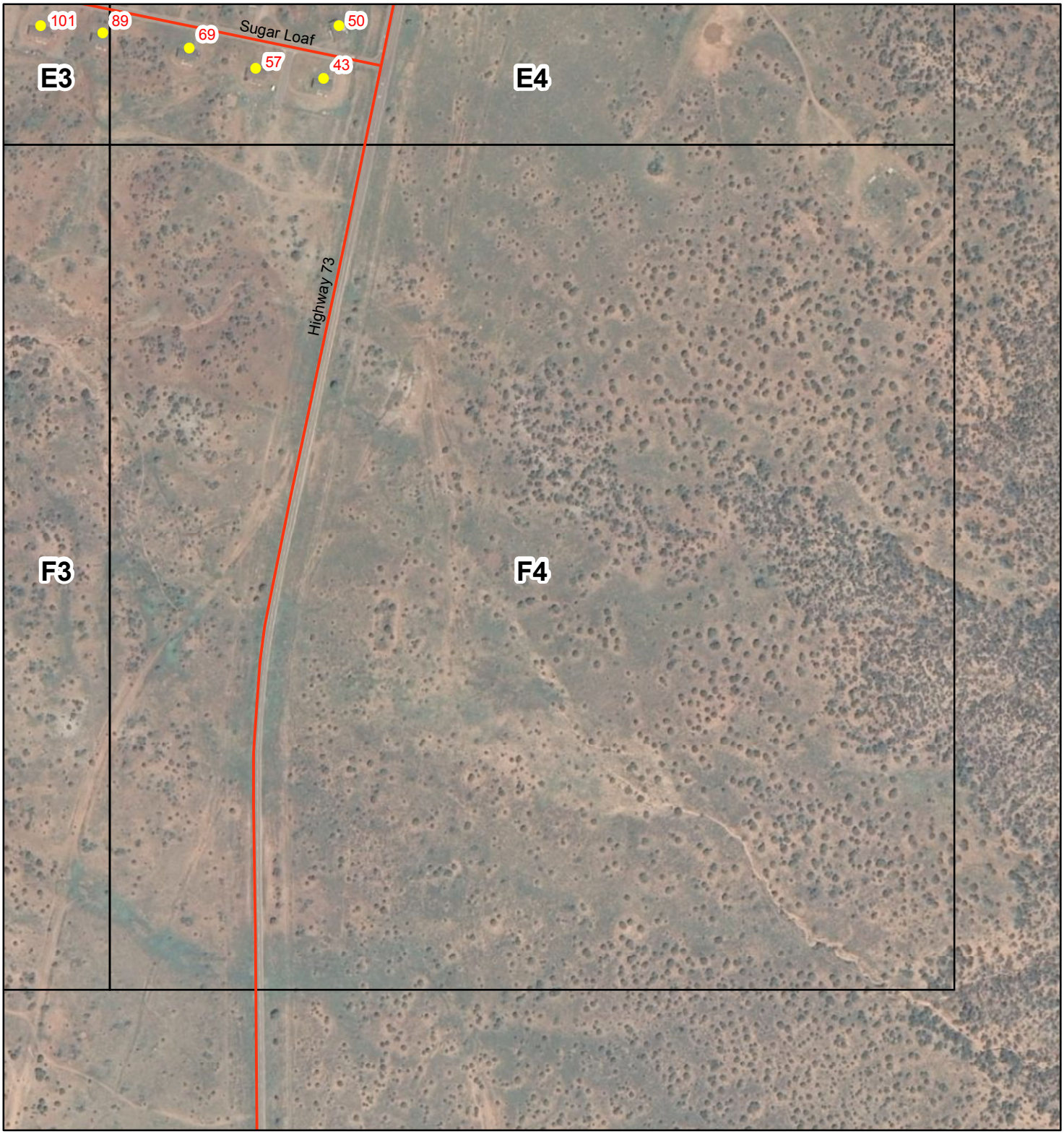
101
89
69
Sugar Loaf
50
57
43
E3
E4
Highway 73
F3
F4

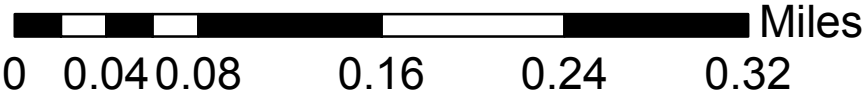
Miles
0
0.04
0.08
0.16
0.24
0.32

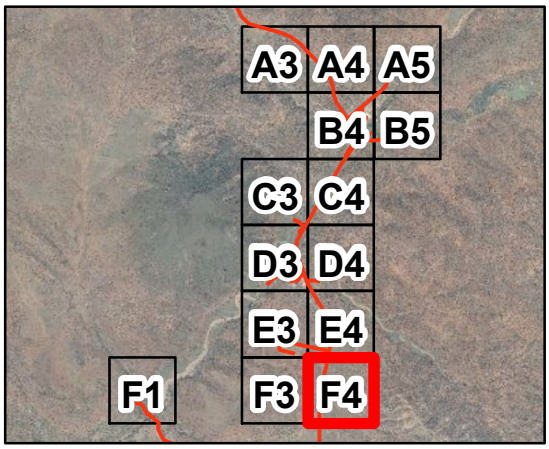
A3
A4
A5
B4
B5
C3
C4
D3
D4
E3
E4
F1
F3
F4

GEOGRAPHICAL INFORMATION SYSTEMS
BEYOND BOUNDARIES
WHITE MOUNTAIN APACHE TRIBE

N
W
E
S