

Miles

0 0.025 0.05 0.1 0.15 0.2

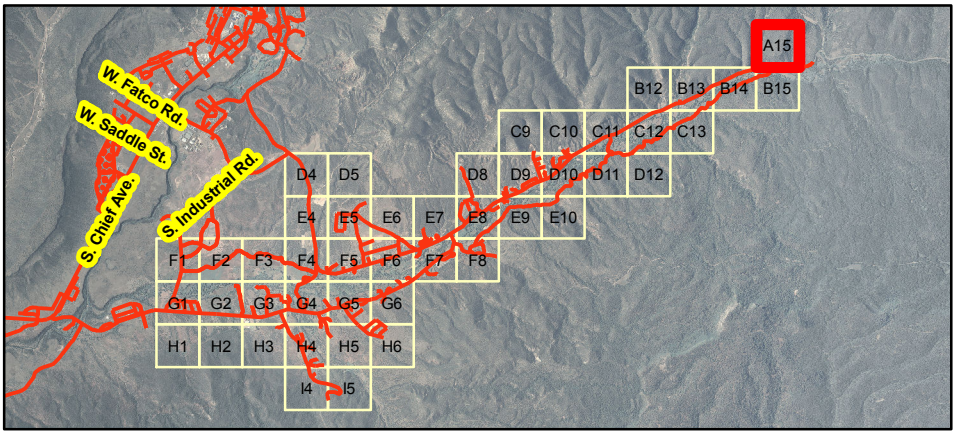

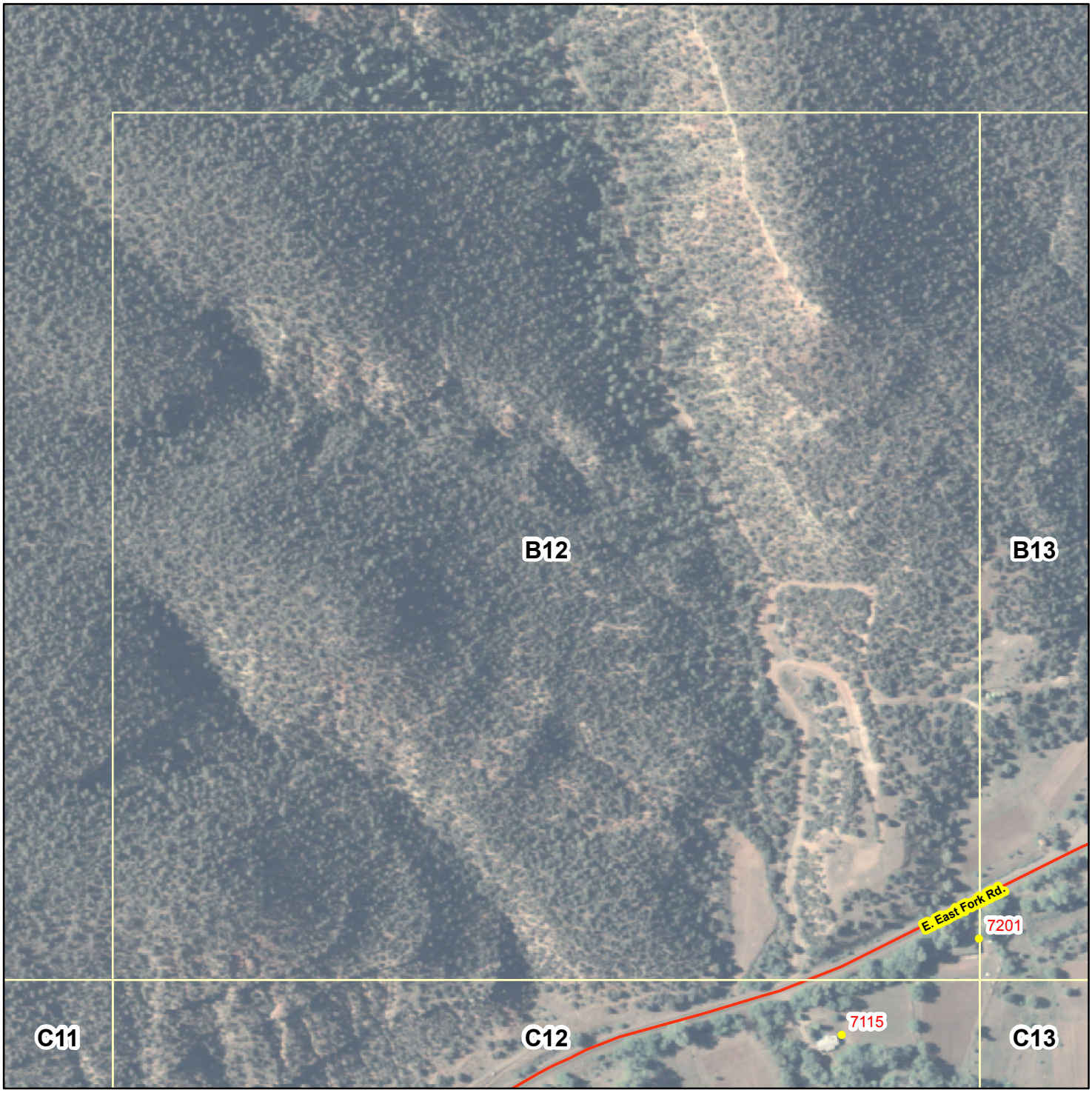

Miles

0 0.025 0.05 0.1 0.15 0.2

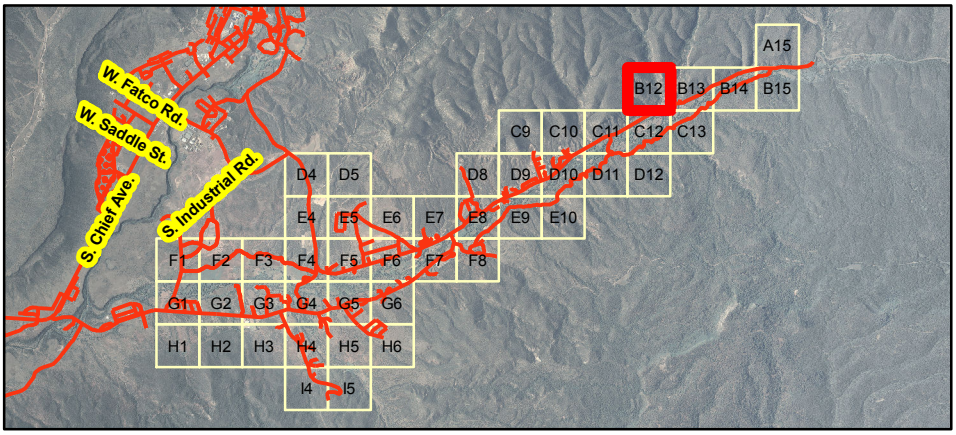

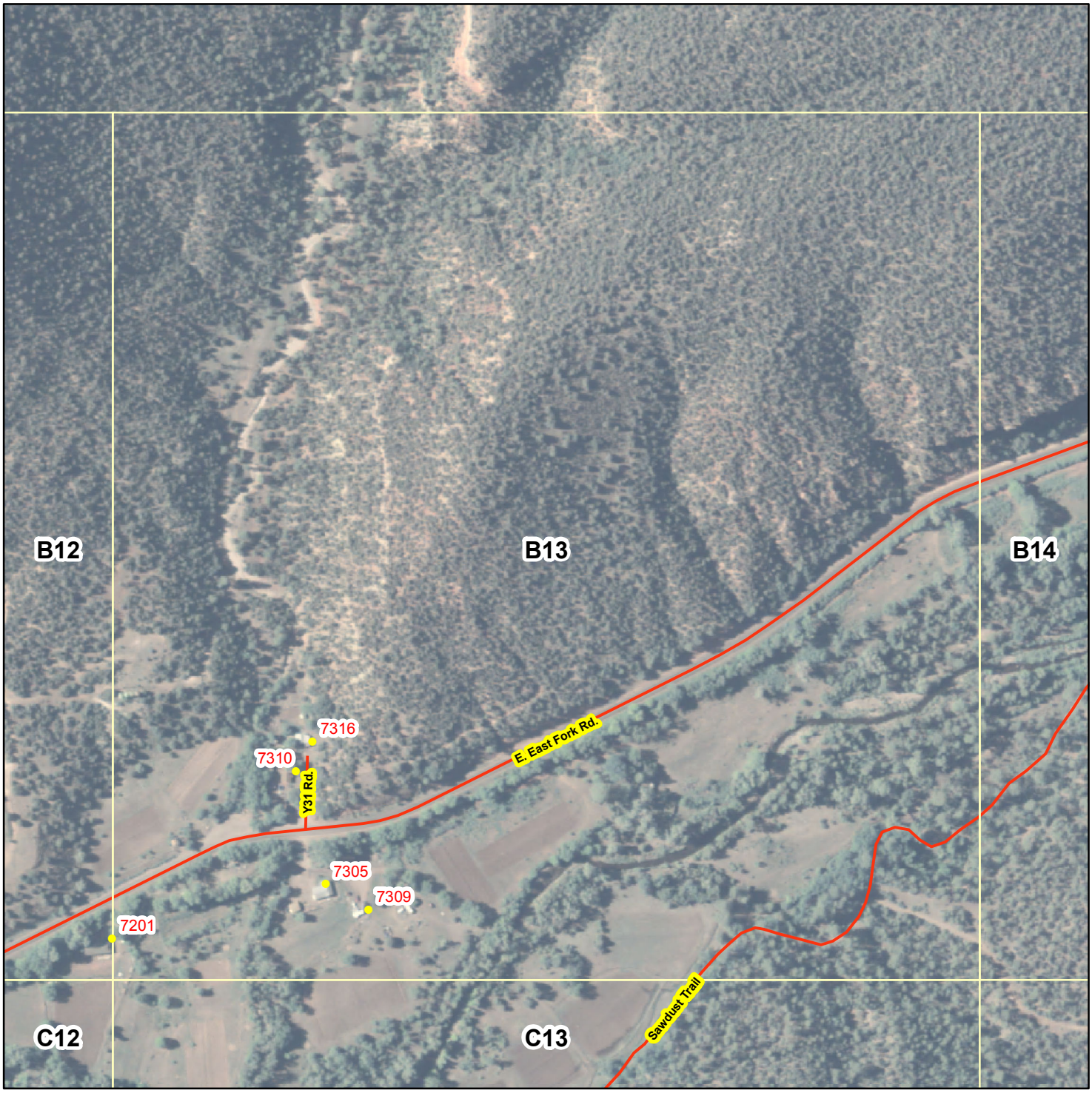
B12
B13
B14
C12
C13
7316
7310
7305
7309
7201
Y31 Rd.
E. East Fork Rd.
Sawdust Trail


Miles
0
0.025
0.05
0.1
0.15
0.2

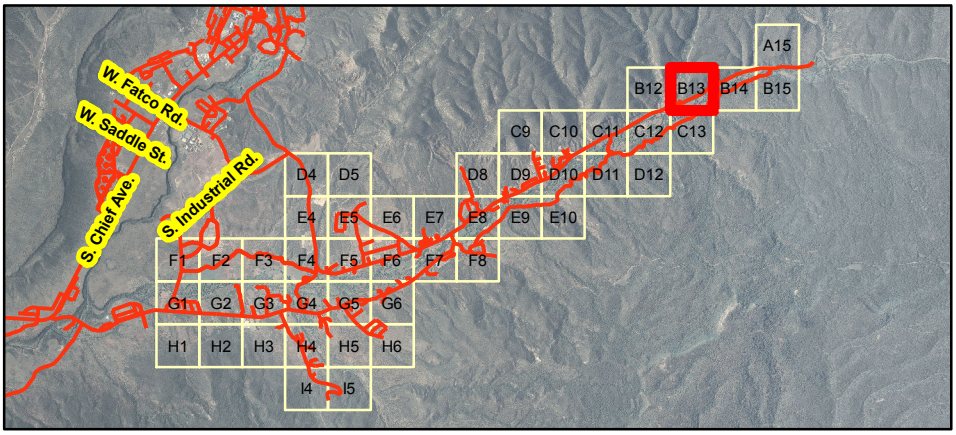
W. Fatco Rd.
W. Saddle St.
S. Chief Ave.
S. Industrial Rd.
A15
B12
B13
B14
B15
C9
C10
C11
C12
C13
D4
D5
D8
D9
D10
D11
D12
E4
E5
E6
E7
E8
E9
E10
F1
F2
F3
F4
F5
F6
F7
F8
G1
G2
G3
G4
G5
G6
H1
H2
H3
H4
H5
H6
I4
I5

N
W
E
S

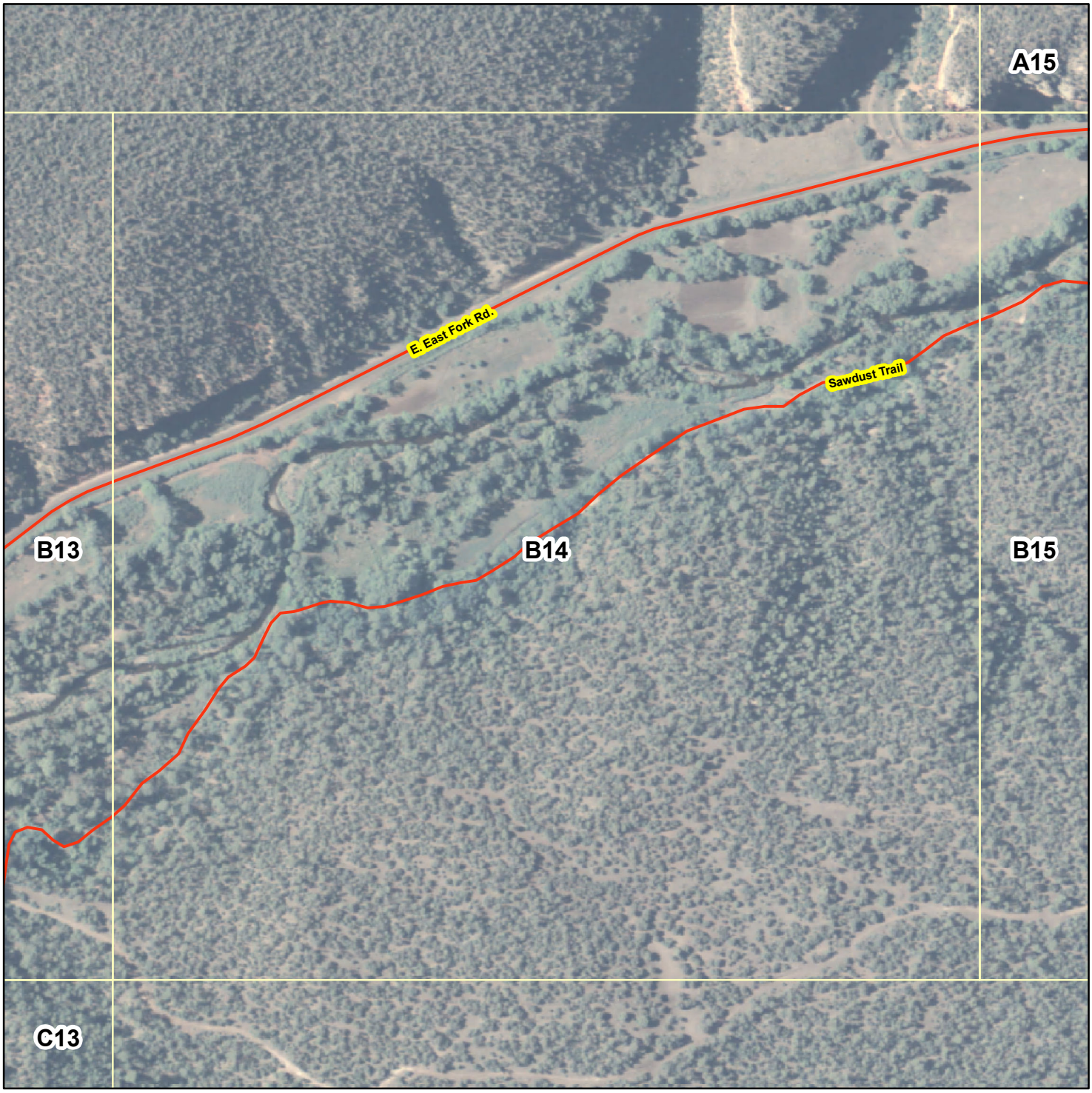

Miles

0 0.025 0.05 0.1 0.15 0.2

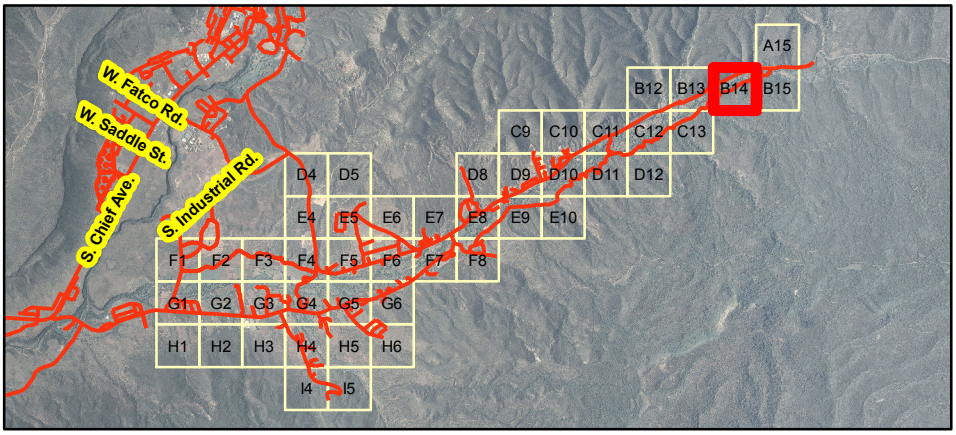

N
W E
S

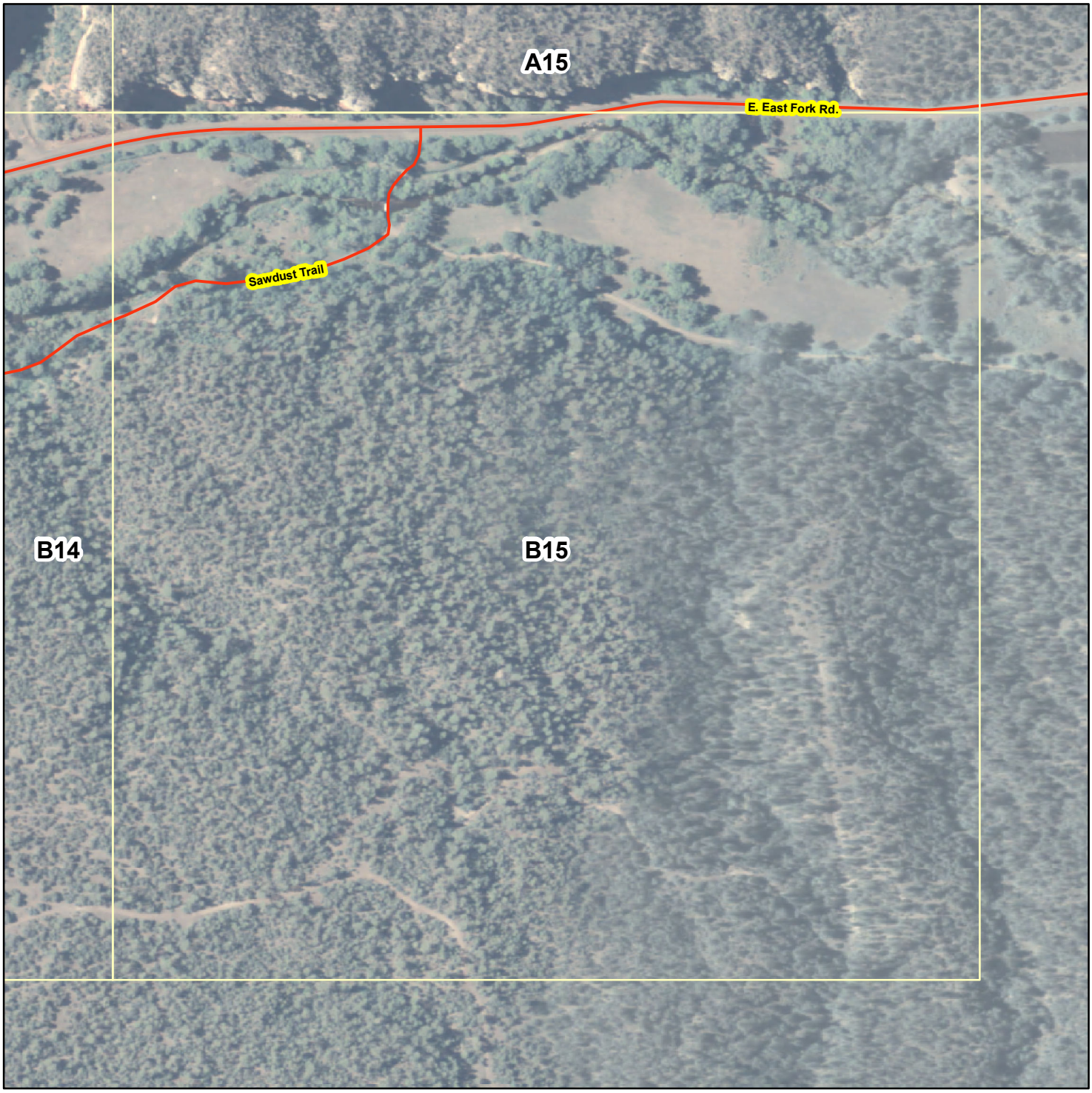

Miles

0 0.025 0.05 0.1 0.15 0.2

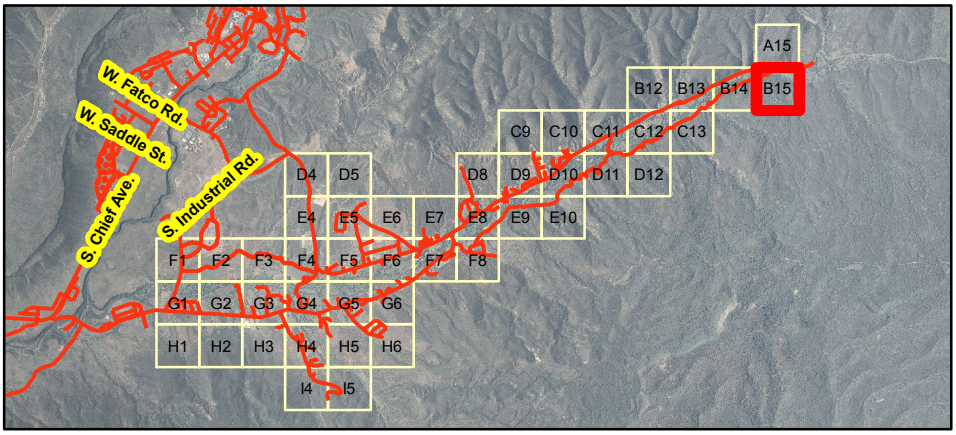

Miles

0 0.025 0.05 0.1 0.15 0.2

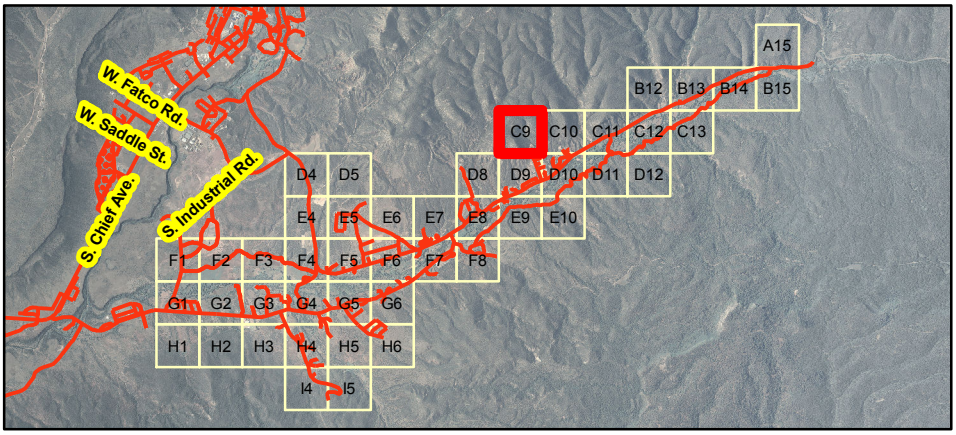

N
W E
S

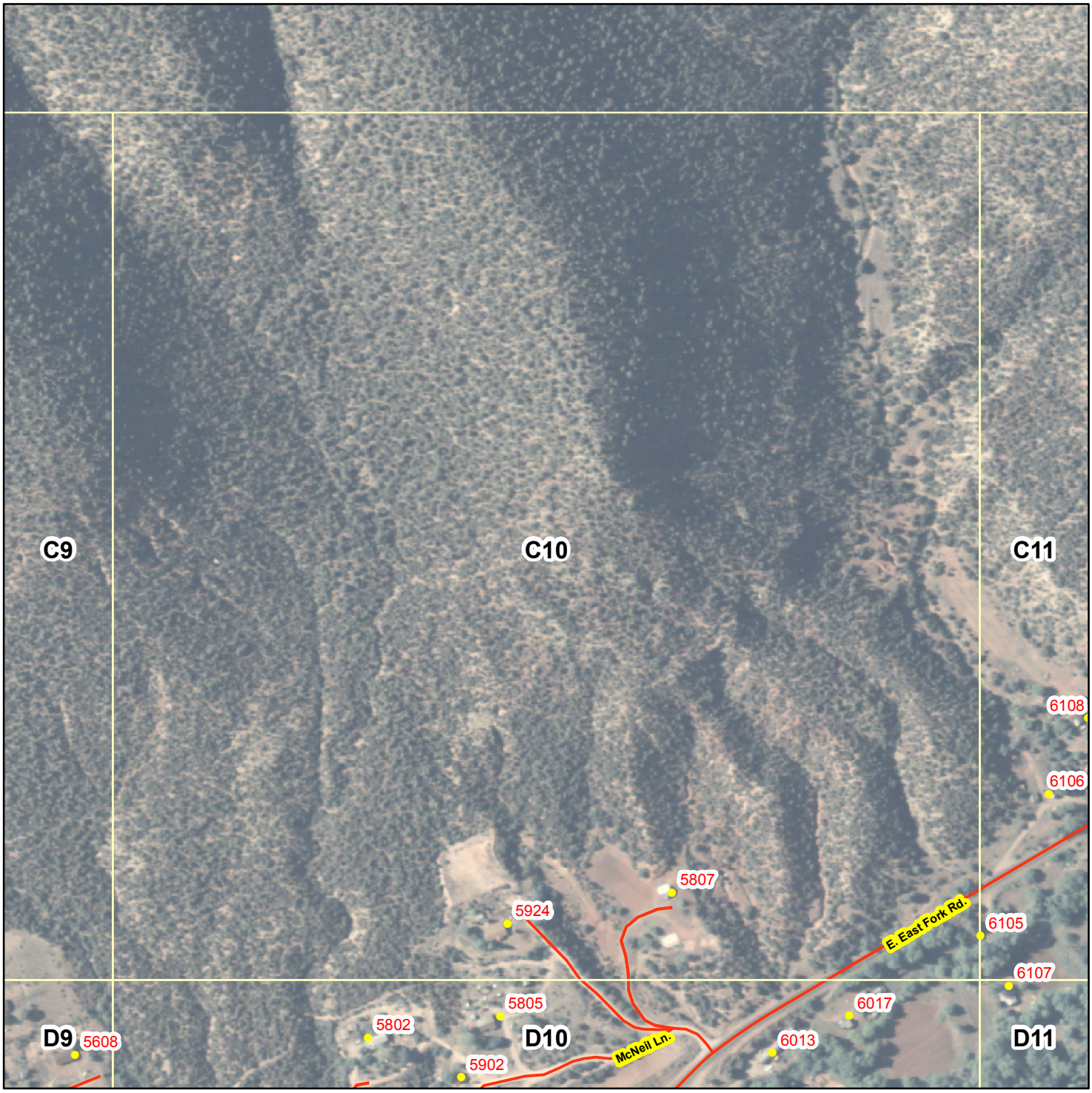

Miles

0 0.025 0.05 0.1 0.15 0.2

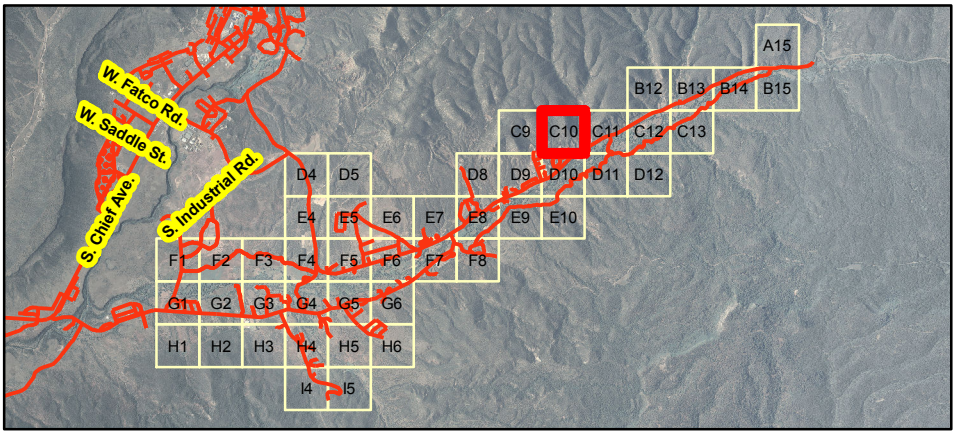

N
W
E
S

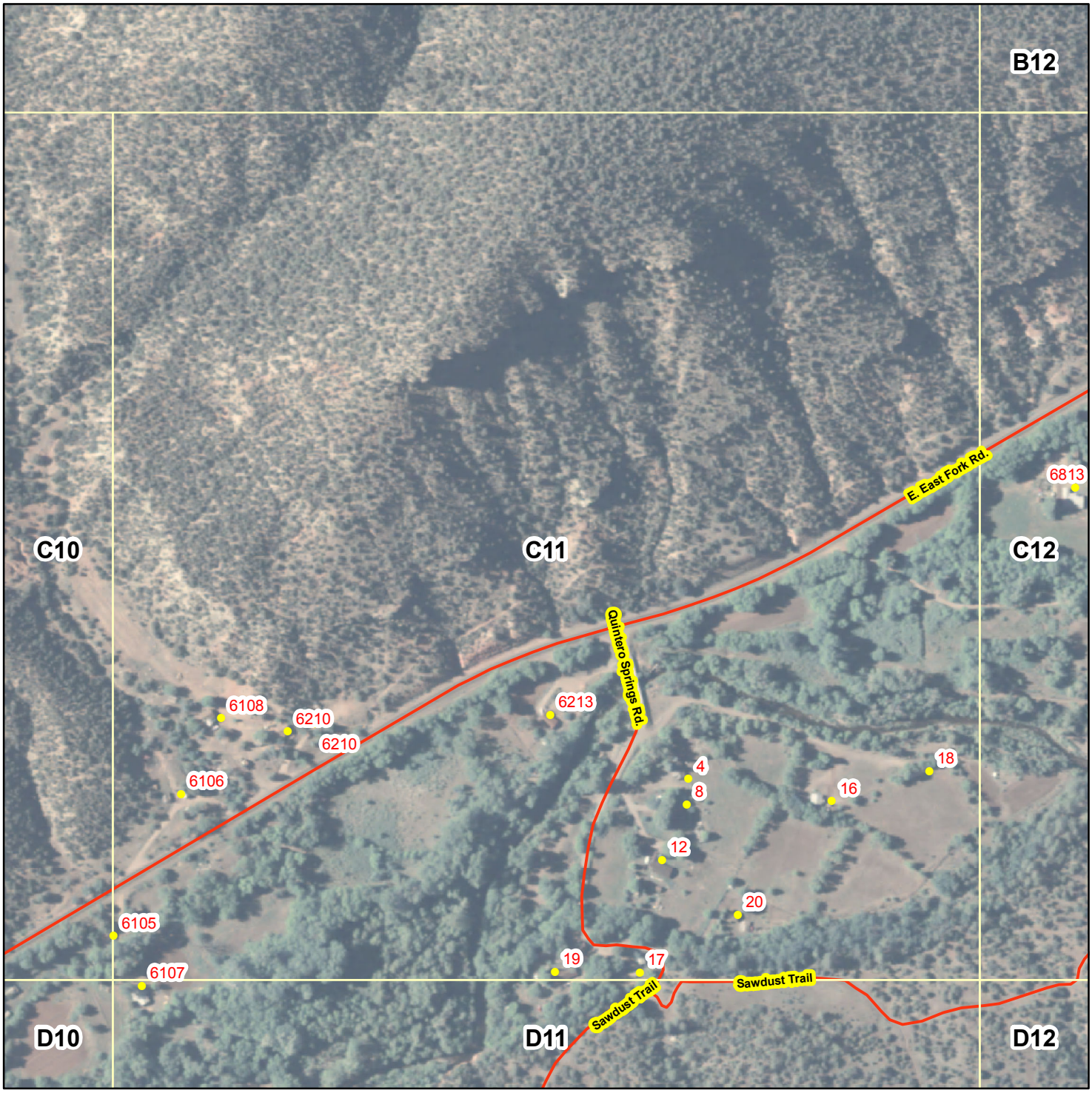
B12
C10
C11
C12
D10
D11
D12
E. East Fork Rd.
Quintero Springs Rd.
Sawdust Trail
Sawdust Trail
6813
6108
6210
6210
6213
6106
4
8
16
18
12
20
6105
6107
19
17


Miles
0
0.025
0.05
0.1
0.15
0.2

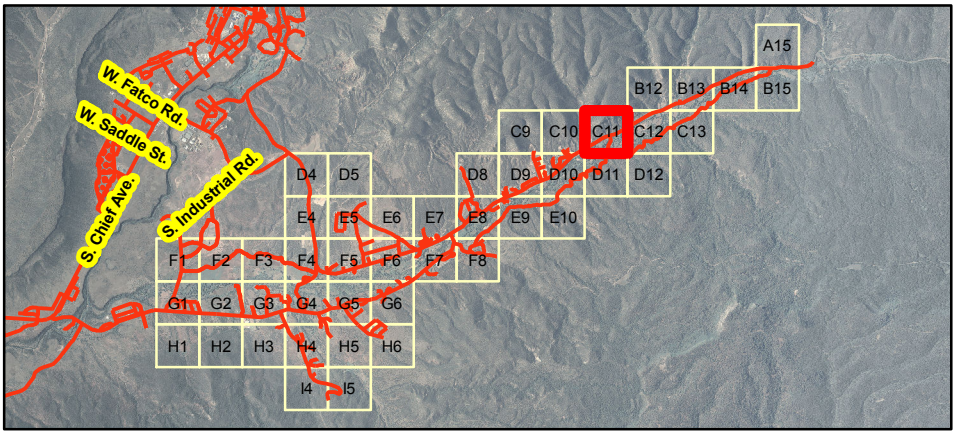
W. Fatco Rd.
W. Saddle St.
S. Chief Ave.
S. Industrial Rd.
A15
B12
B13
B14
B15
C9
C10
C11
C12
C13
D4
D5
D8
D9
D10
D11
D12
E4
E5
E6
E7
E8
E9
E10
F1
F2
F3
F4
F5
F6
F7
F8
G1
G2
G3
G4
G5
G6
H1
H2
H3
H4
H5
H6
I4
I5

N
W
E
S

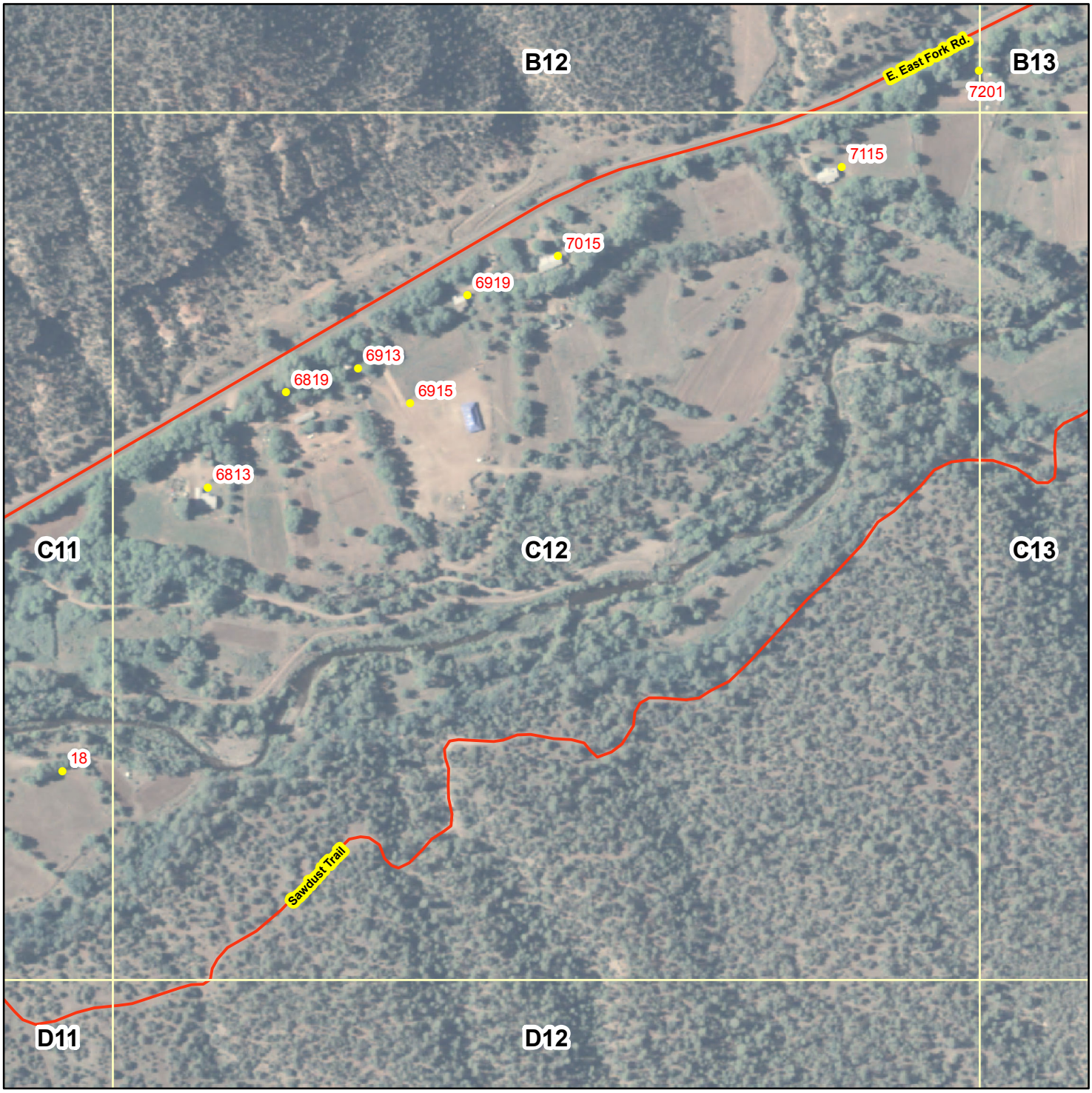

Miles

0 0.025 0.05 0.1 0.15 0.2

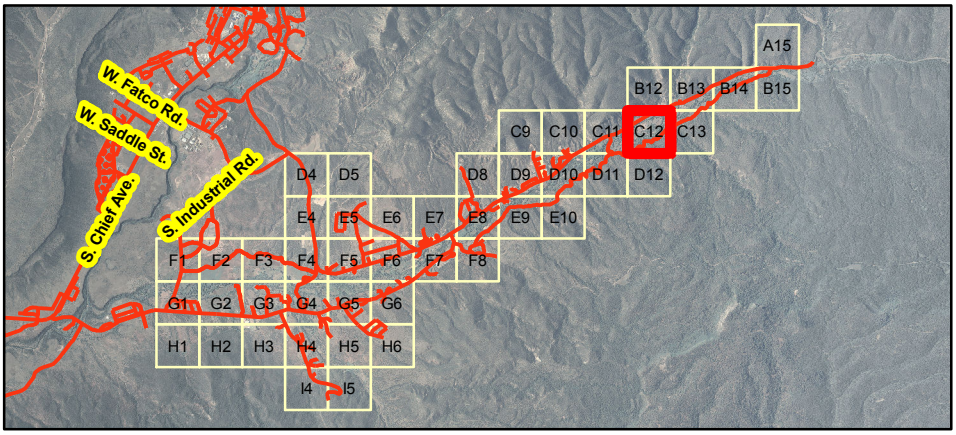

N
W E
S

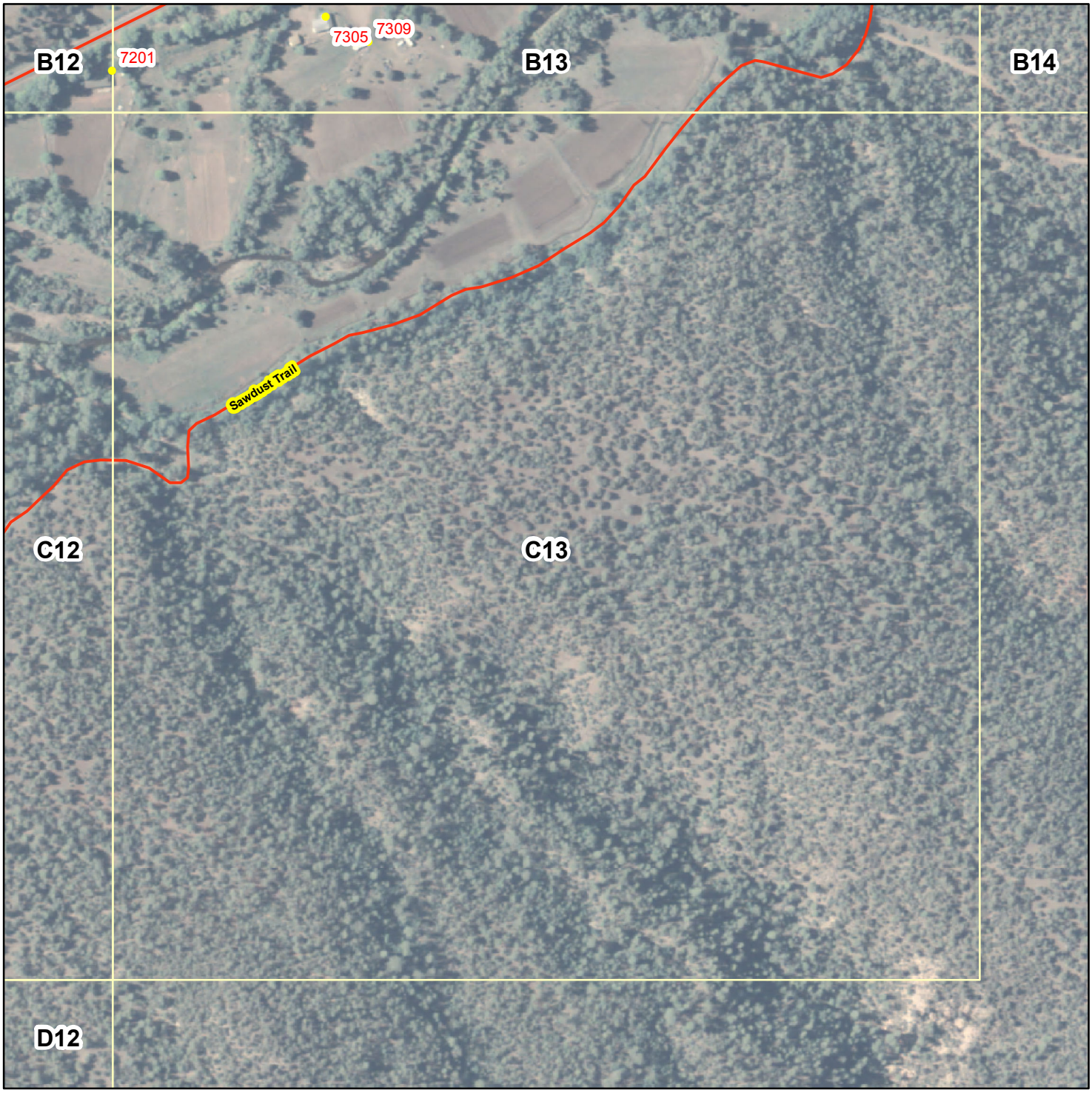
B12
7201
7305
7309
B13
B14
Sawdust Trail
C12
C13
D12

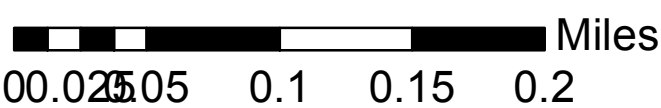
Miles
0 0.025 0.05 0.1 0.15 0.2

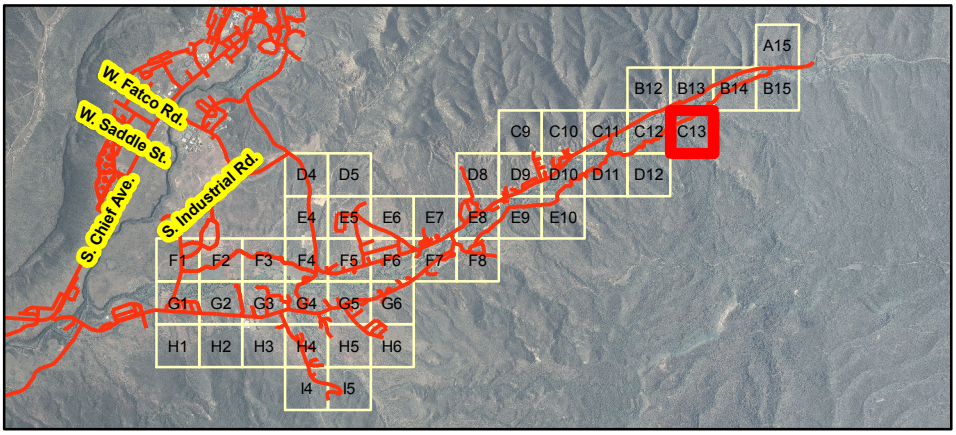
W. Fatco Rd.
W. Saddle St.
S. Chief Ave.
S. Industrial Rd.
A15
B12 B13 B14 B15
C9 C10 C11 C12 C13
D4 D5 D8 D9 D10 D11 D12
E4 E5 E6 E7 E8 E9 E10
F1 F2 F3 F4 F5 F6 F7 F8
G1 G2 G3 G4 G5 G6
H1 H2 H3 H4 H5 H6
I4 I5


GEOGRAPHICAL INFORMATION SYSTEMS
(BEYOND BOUNDARIES)
WHITE MOUNTAIN APACHE TRIBE

N
W
E
S

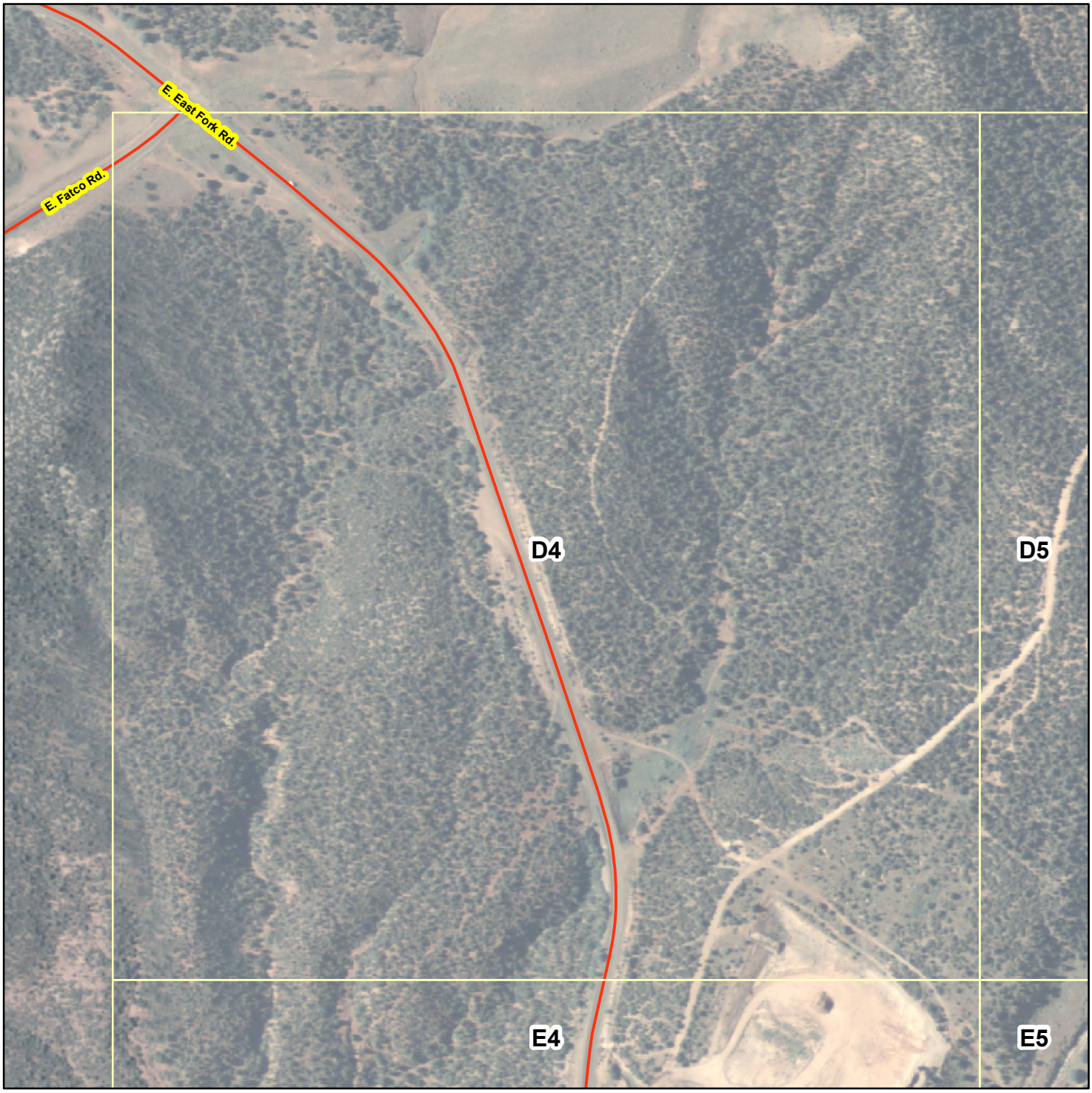

Miles

0 0.025 0.05 0.1 0.15 0.2

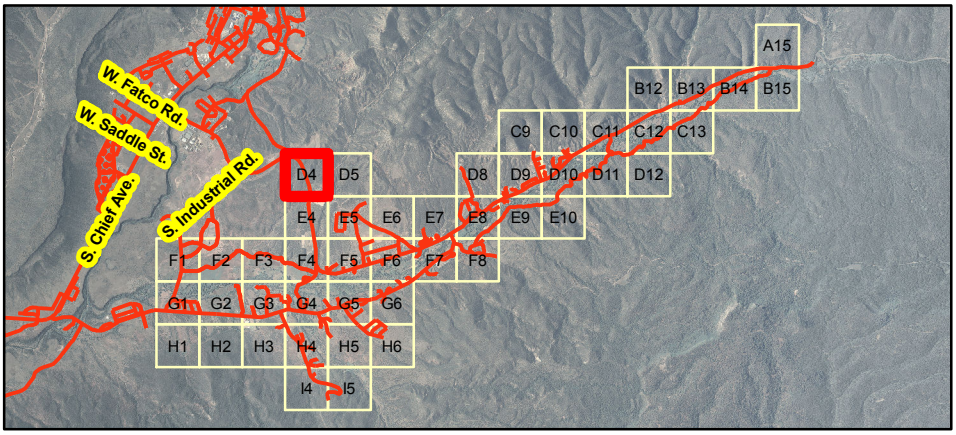

N
W E
S

Miles

0 0.025 0.05 0.1 0.15 0.2

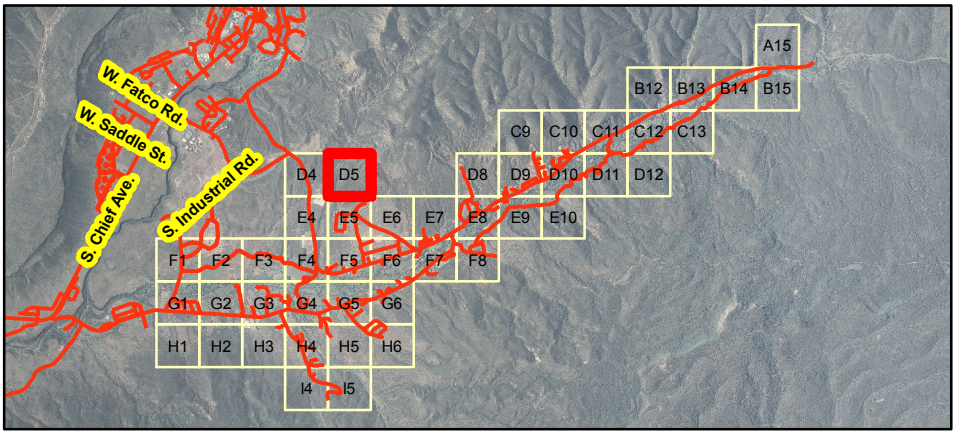

N
W E
S

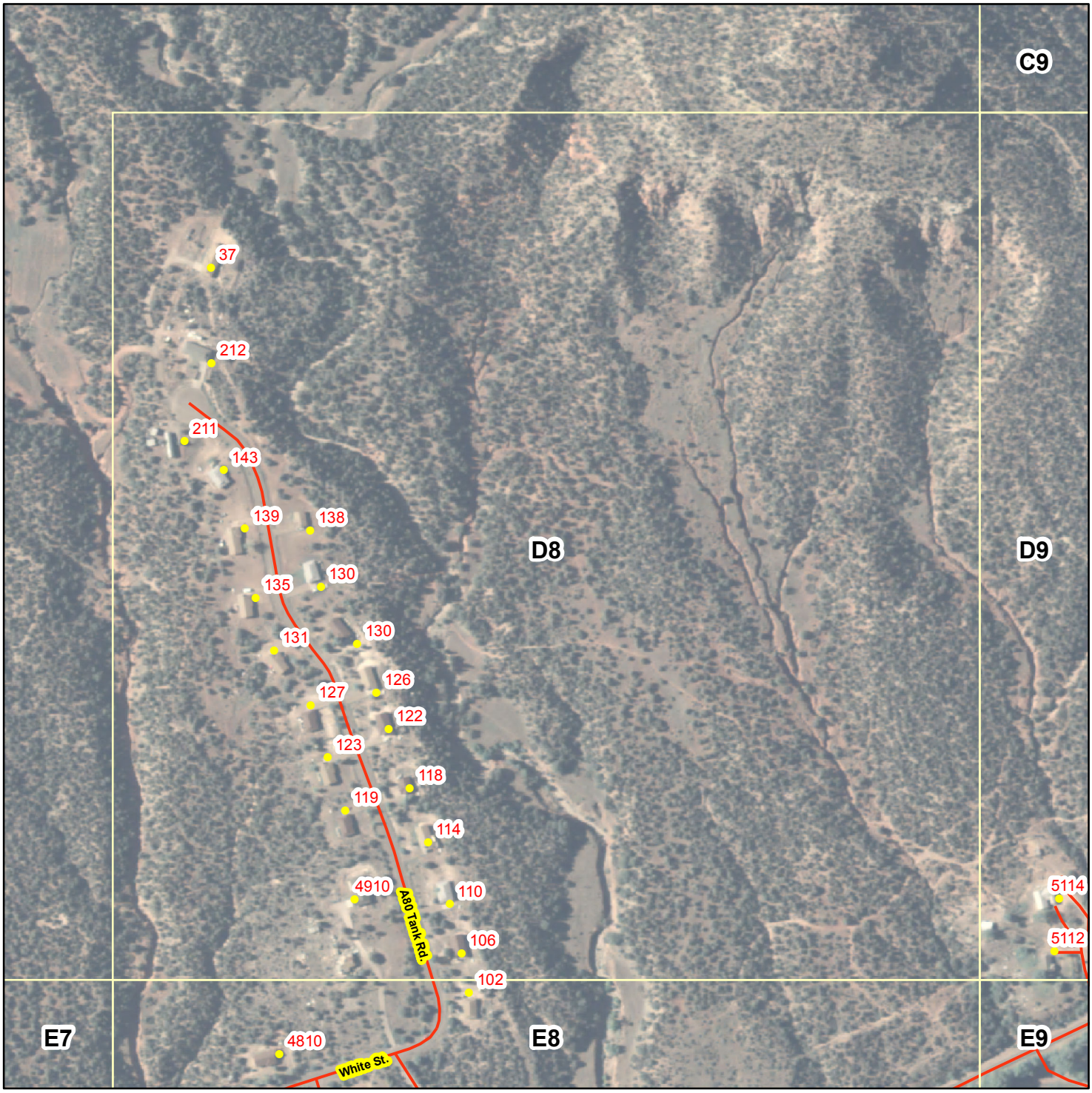
C9
D8
D9
E7
E8
E9
37
212
211
143
139
138
135
130
131
130
126
127
122
123
118
119
114
4910
110
106
102
4810
5114
5112
A80 Tank Rd.
White St.


Miles
0
0.025
0.05
0.1
0.15
0.2

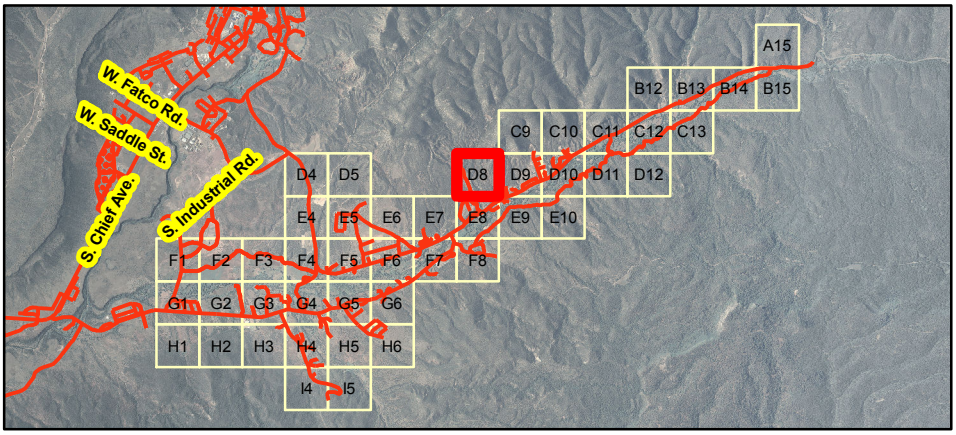
W. Fatco Rd.
W. Saddle St.
S. Chief Ave.
S. Industrial Rd.
A15
B12
B13
B14
B15
C9
C10
C11
C12
C13
D4
D5
D8
D9
D10
D11
D12
E4
E5
E6
E7
E8
E9
E10
F1
F2
F3
F4
F5
F6
F7
F8
G1
G2
G3
G4
G5
G6
H1
H2
H3
H4
H5
H6
I4
I5


GEOGRAPHICAL INFORMATION SYSTEMS
(BEYOND BOUNDARIES)
WHITE MOUNTAIN APACHE TRIBE

N
W
E
S

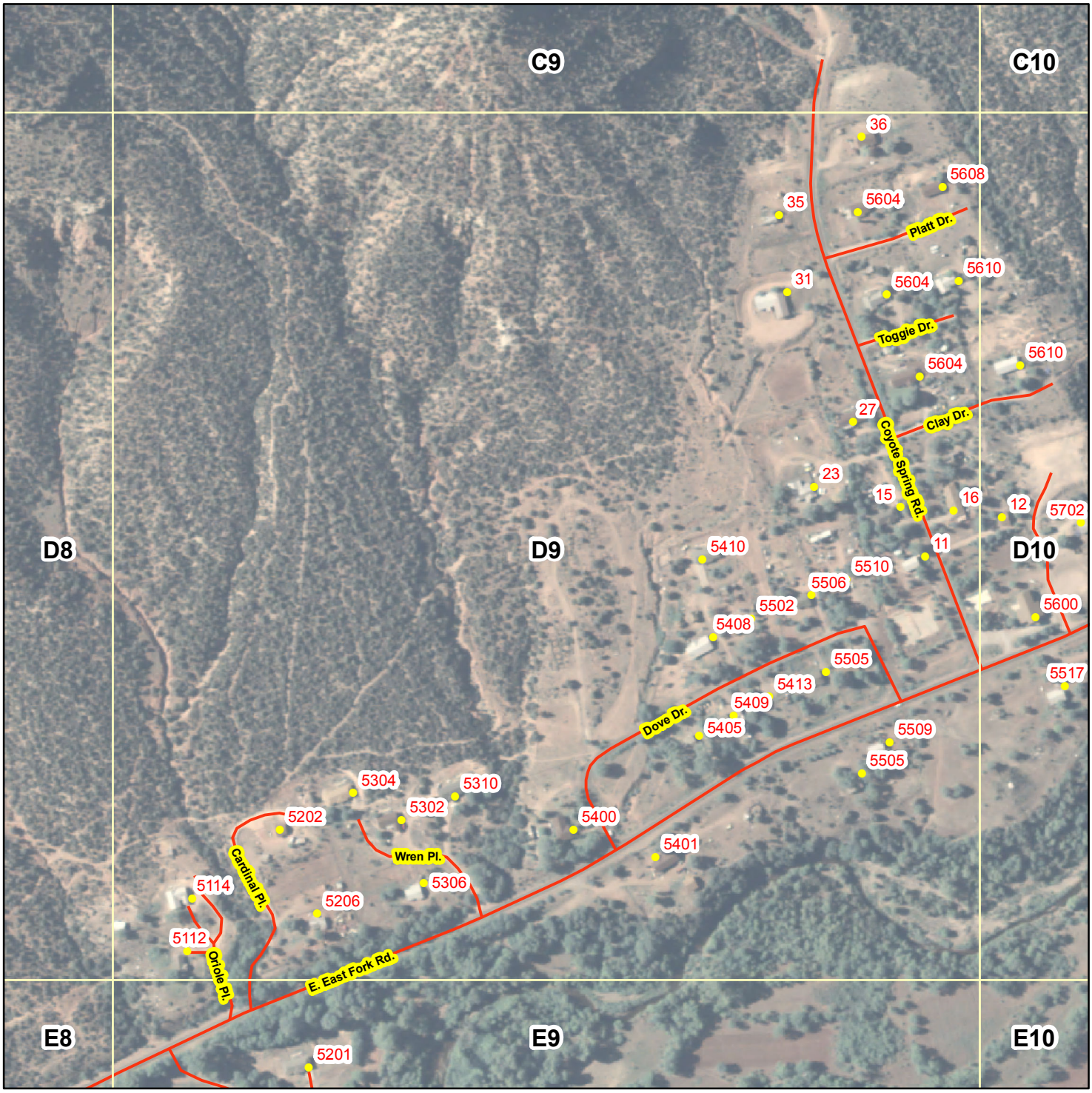

Miles

0 0.025 0.05 0.1 0.15 0.2

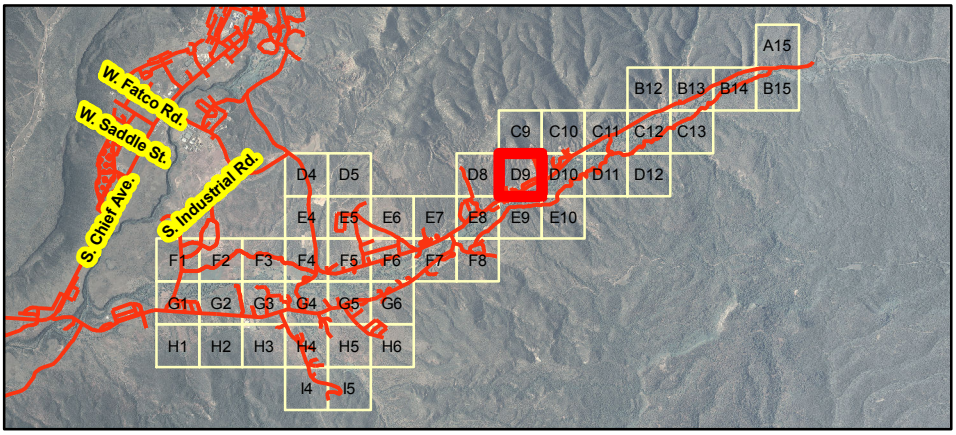

N
W E
S

C9
C10
C11
D9
D10
D11
E9
E10
5807
5924
6105
6107
5805
6017
5802
6013
5608
5902
5912
5910
5906
5806
5610
5604
5804
5610
5604
5813
5708
5811
15
16
12
5702
5704
5600
5517
5509
5617
Platt Dr.
Toggie Dr.
Clay Dr.
Coyote Spring Rd.
E. East Fork Rd.
McNeil Ln.
Sawdust Trail

Miles

0 0.025 0.05 0.1 0.15 0.2

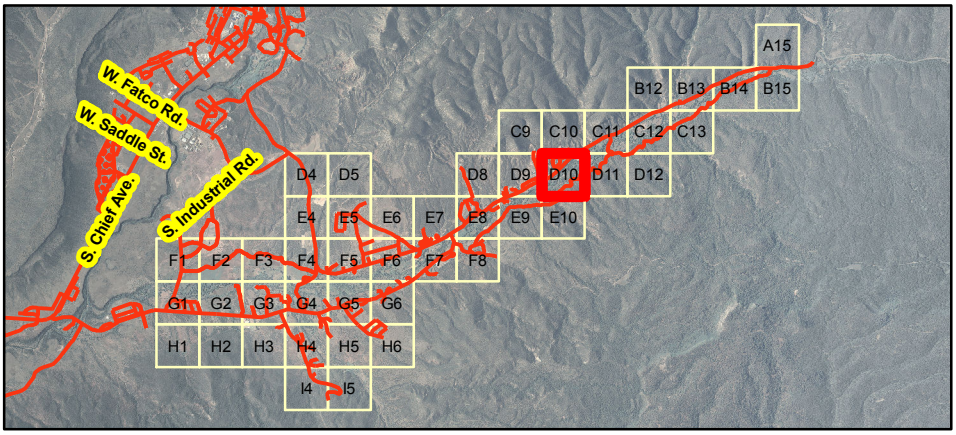

N
W
E
S

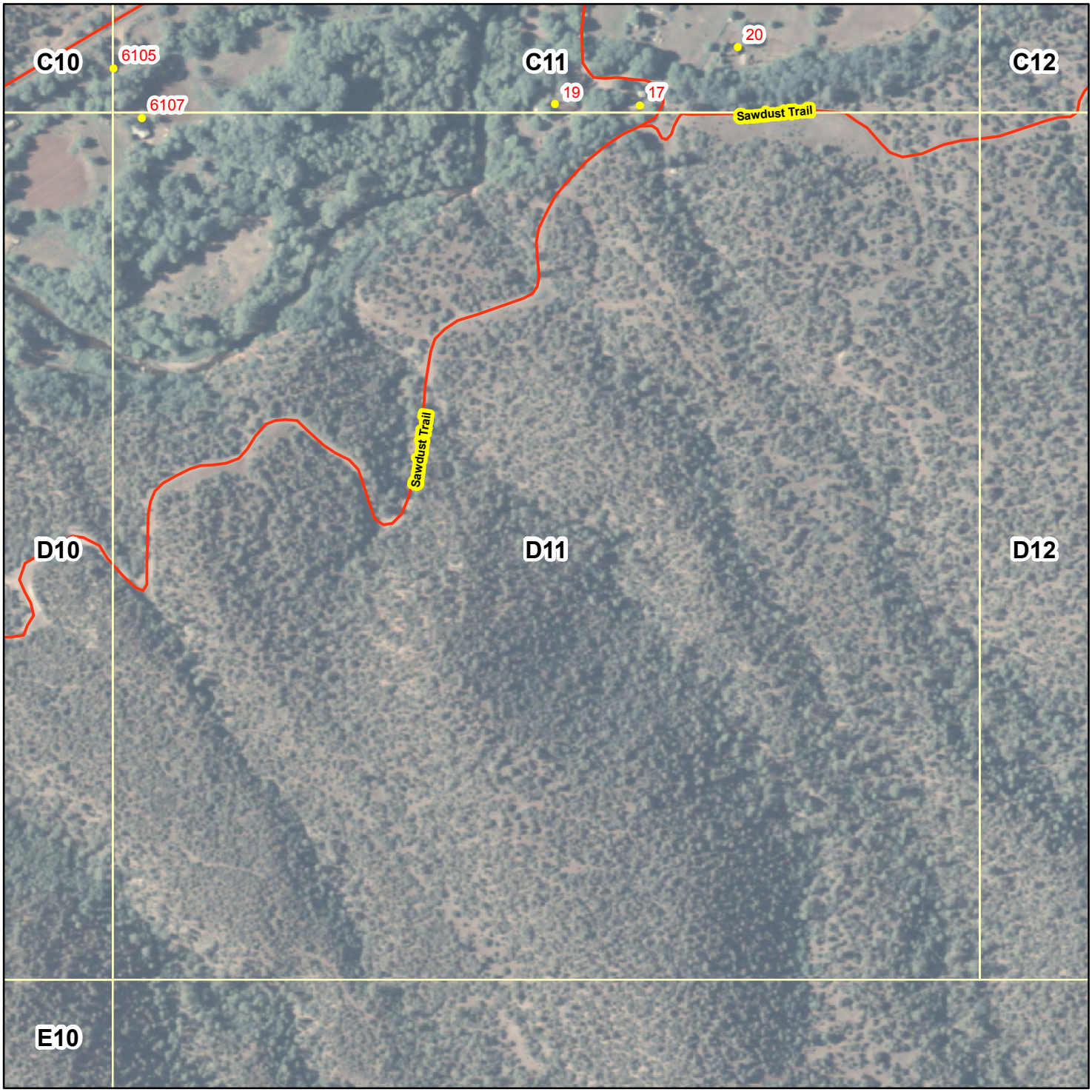
C10
C11
C12
6105
6107
19
17
20
Sawdust Trail
Sawdust Trail
D10
D11
D12
E10


Miles
0
0.025
0.05
0.1
0.15
0.2

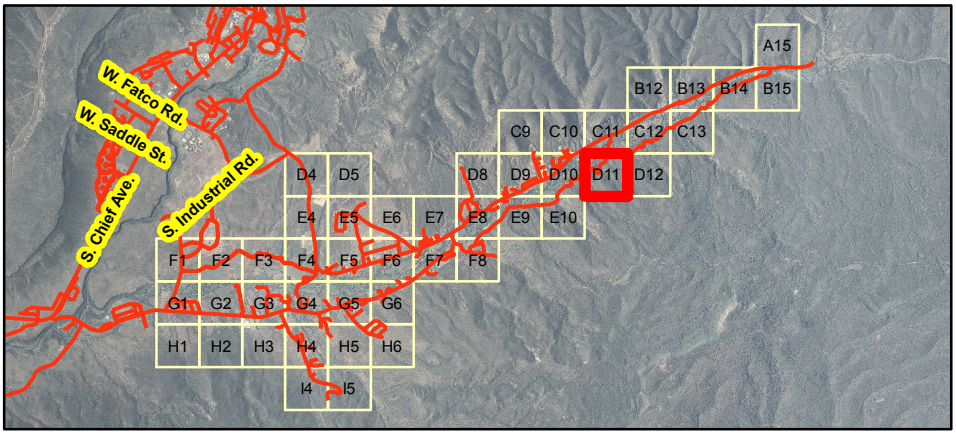
W. Fatco Rd.
W. Saddle St.
S. Chief Ave.
S. Industrial Rd.
A15
B12
B13
B14
B15
C9
C10
C11
C12
C13
D4
D5
D8
D9
D10
D11
D12
E4
E5
E6
E7
E8
E9
E10
F1
F2
F3
F4
F5
F6
F7
F8
G1
G2
G3
G4
G5
G6
H1
H2
H3
H4
H5
H6
I4
I5

N
W
E
S


C11
C12
C13
Sawdust Trail
D11
D12


Miles
0
0.025
0.05
0.1
0.15
0.2

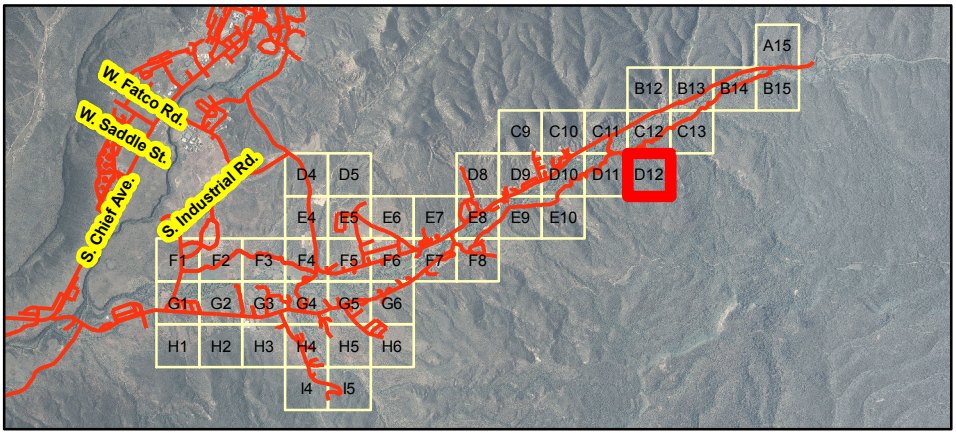
W. Fatco Rd.
W. Saddle St.
S. Chief Ave.
S. Industrial Rd.
A15
B12
B13
B14
B15
C9
C10
C11
C12
C13
D4
D5
D8
D9
D10
D11
D12
E4
E5
E6
E7
E8
E9
E10
F1
F2
F3
F4
F5
F6
F7
F8
G1
G2
G3
G4
G5
G6
H1
H2
H3
H4
H5
H6
I4
I5

N
W
E
S


D4
D5
E4
E5
F3
F4
F5
E. East Fork Rd.

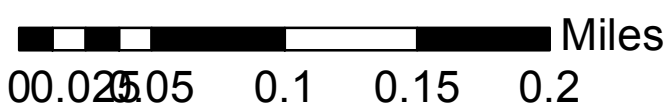
Miles
0 0.025 0.05 0.1 0.15 0.2

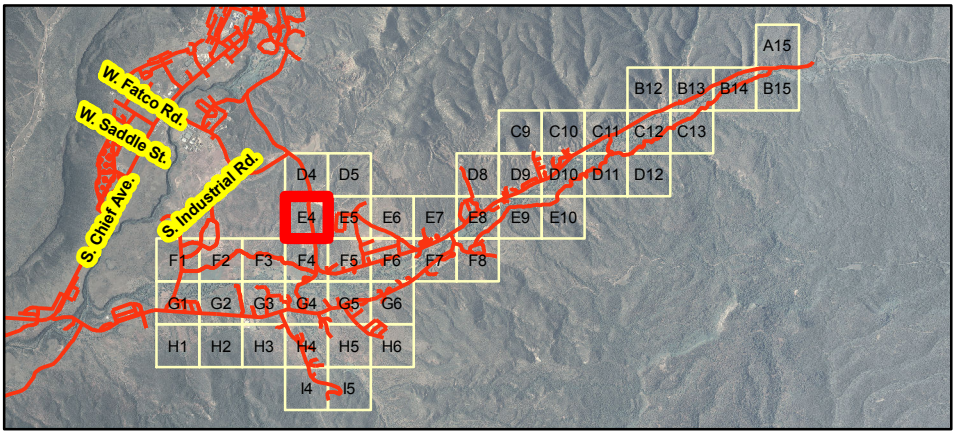
W. Fatco Rd.
W. Saddle St.
S. Chief Ave.
S. Industrial Rd.
A15
B12 B13 B14 B15
C9 C10 C11 C12 C13
D4 D5 D8 D9 D10 D11 D12
E4 E5 E6 E7 E8 E9 E10
F1 F2 F3 F4 F5 F6 F7 F8
G1 G2 G3 G4 G5 G6
H1 H2 H3 H4 H5 H6
I4 I5

GEOGRAPHICAL INFORMATION SYSTEMS
(BEYOND BOUNDARIES)
WHITE MOUNTAIN APACHE TRIBE


N
W
E
S

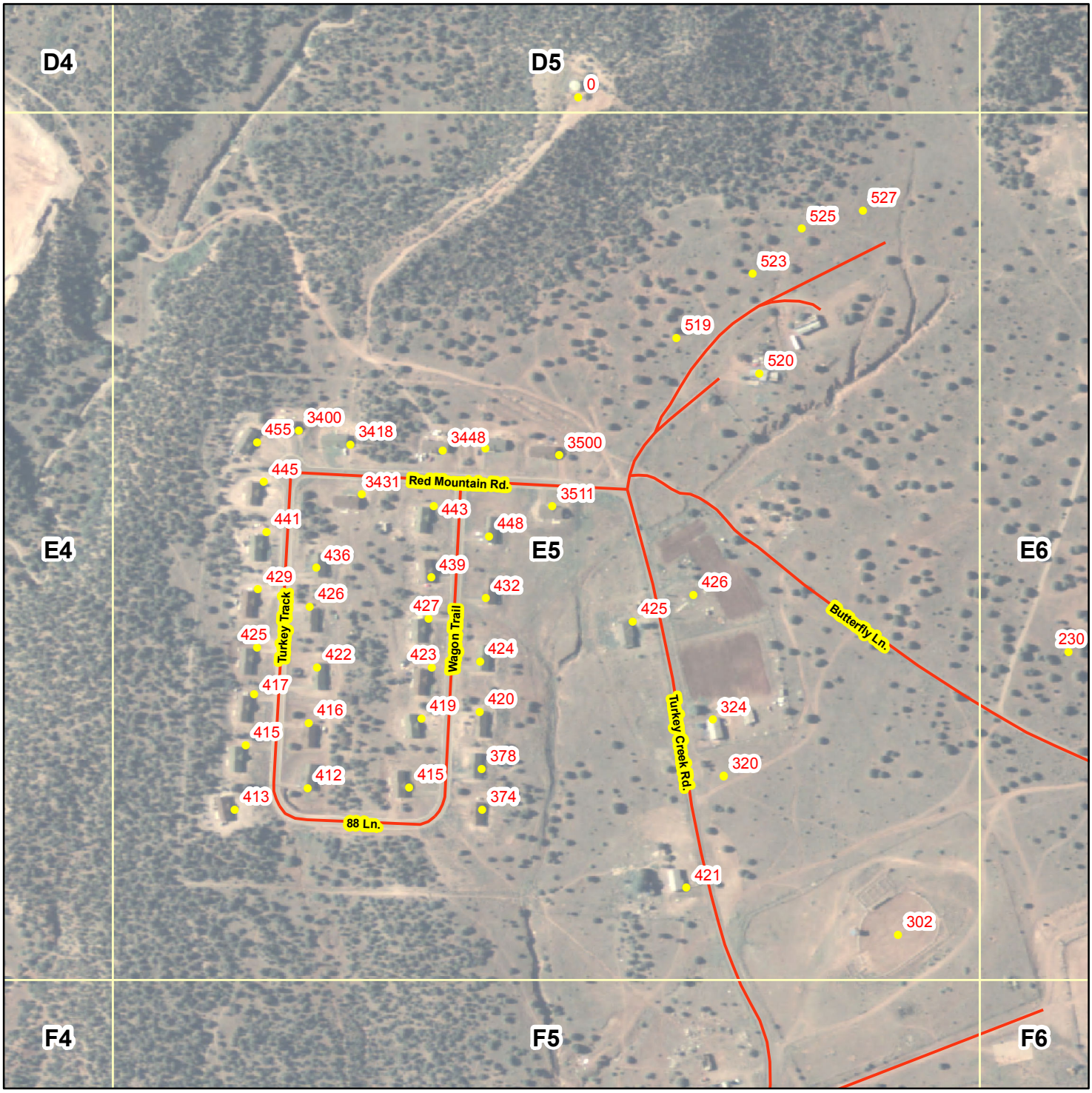

Miles

0 0.025 0.05 0.1 0.15 0.2

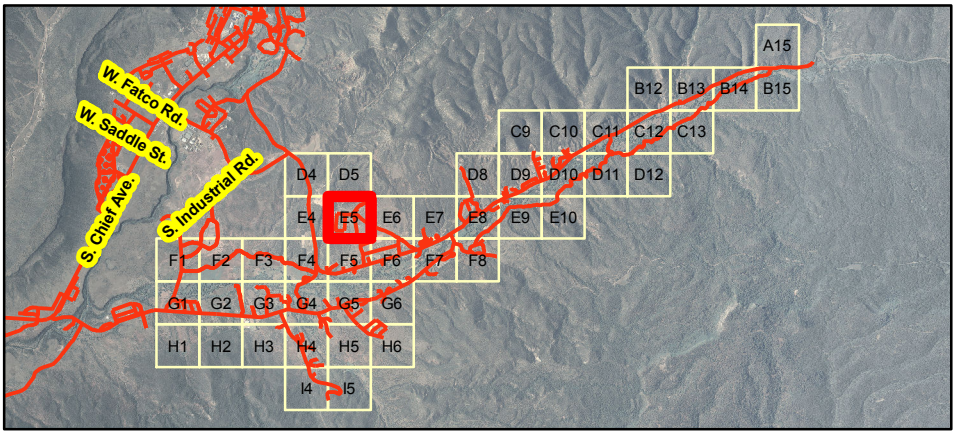

N
W
E
S

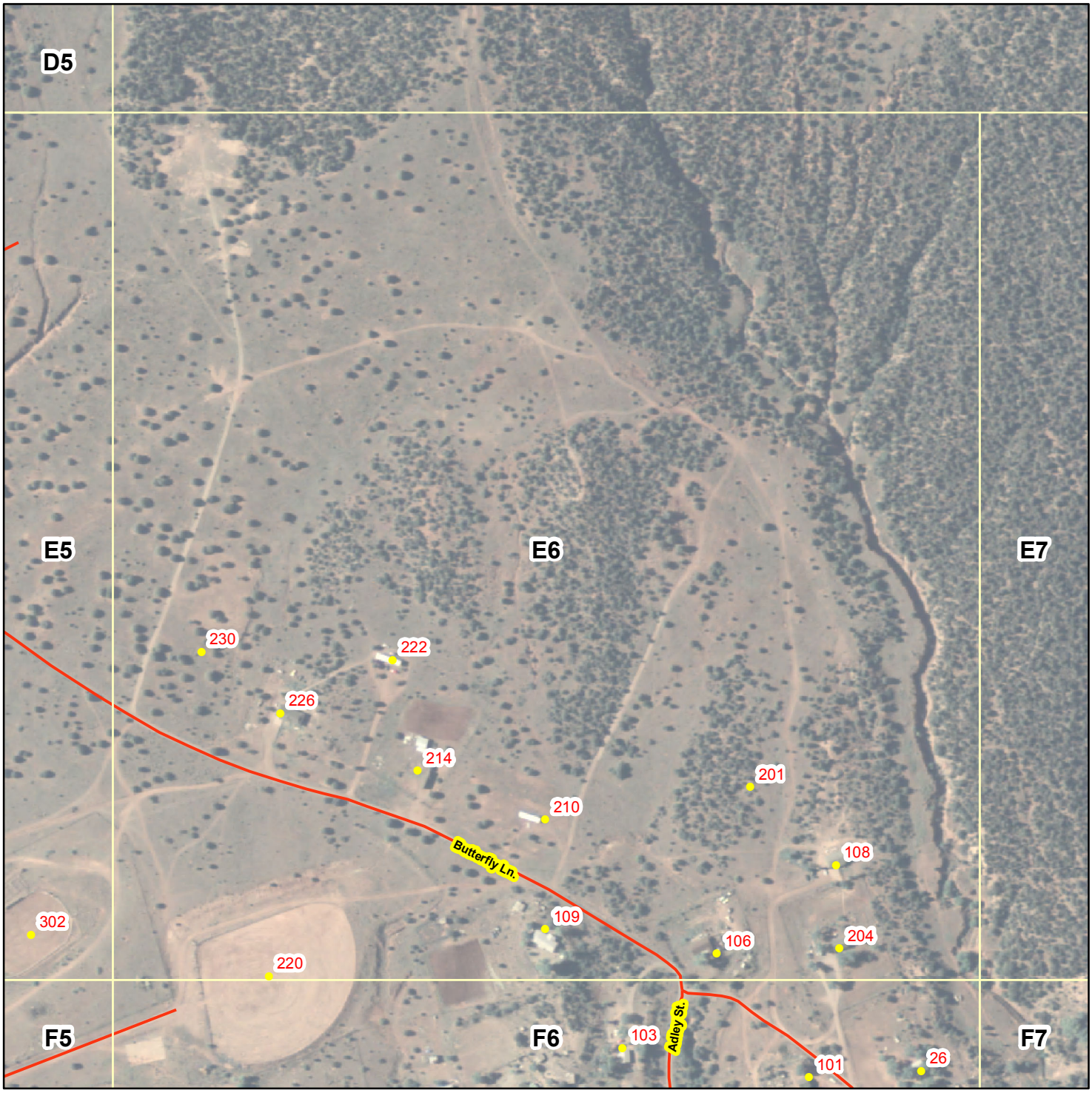
D5
E5
E6
E7
F5
F6
F7
230
222
226
214
201
210
108
Butterfly Ln.
302
109
106
204
220
103
Adley St.
101
26

Miles
0
0.025
0.05
0.1
0.15
0.2

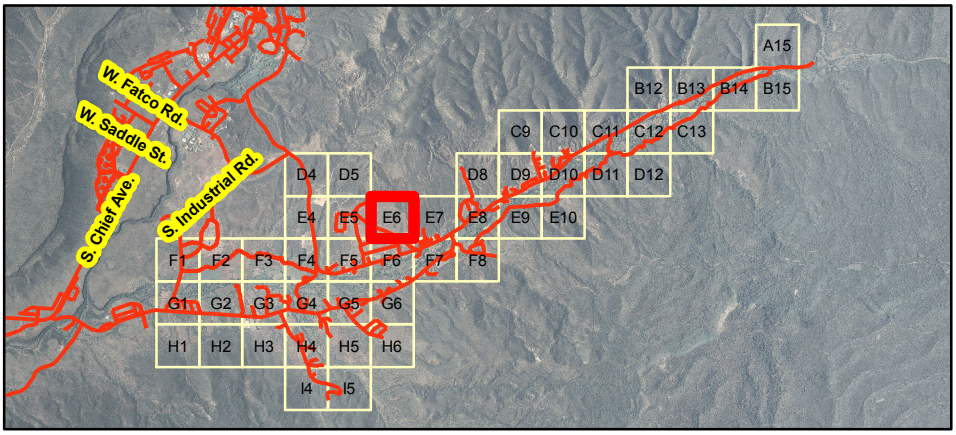
W. Fatco Rd.
W. Saddle St.
S. Chief Ave.
S. Industrial Rd.
A15
B12
B13
B14
B15
C9
C10
C11
C12
C13
D4
D5
D8
D9
D10
D11
D12
E4
E5
E6
E7
E8
E9
E10
F1
F2
F3
F4
F5
F6
F7
F8
G1
G2
G3
G4
G5
G6
H1
H2
H3
H4
H5
H6
I4
I5


Geographical Information Systems
(Beyond Boundaries)
White Mountain Apache Tribe

N
W
E
S

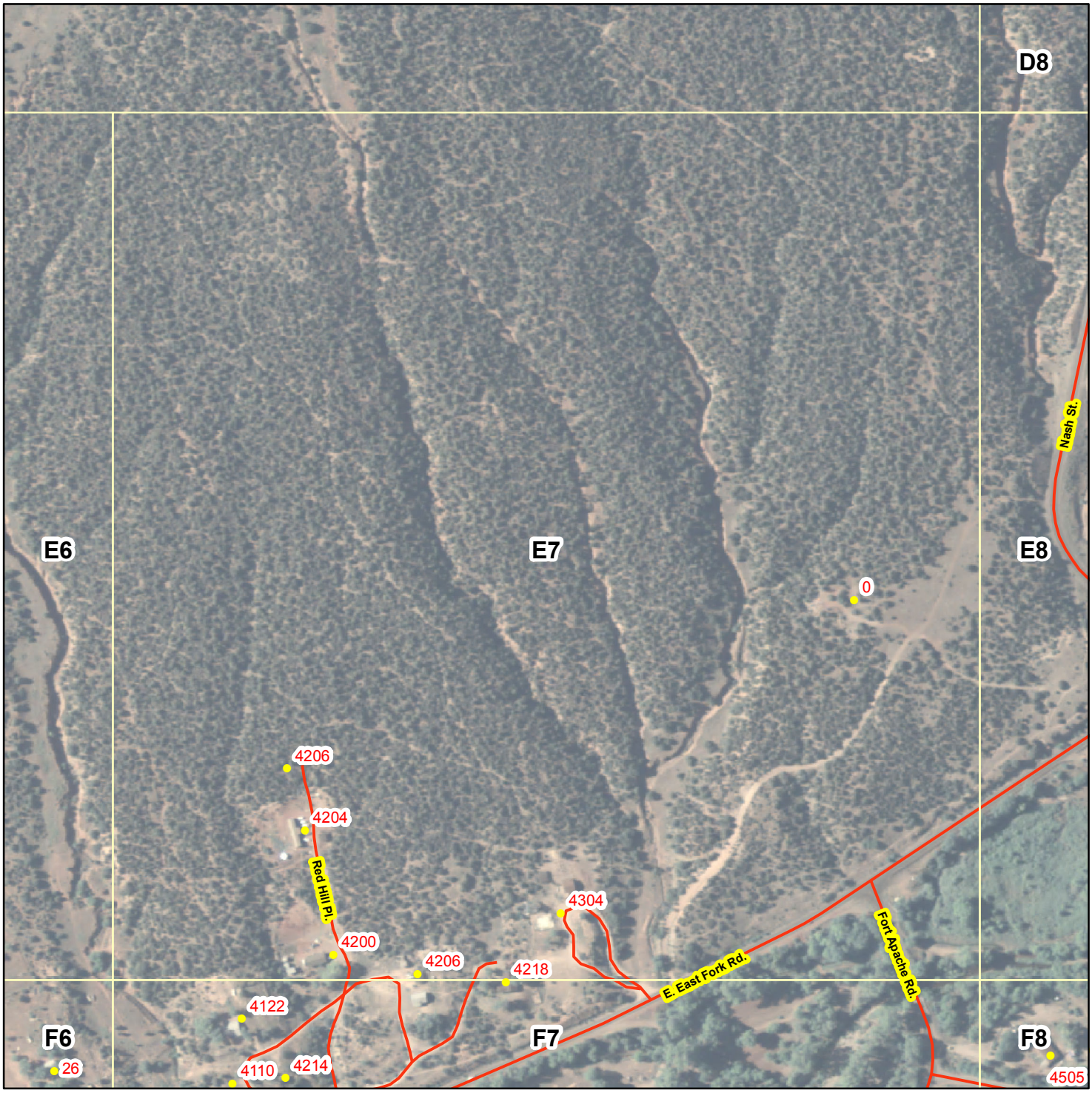
D8
E6
E7
E8
F6
F7
F8
Nash St.
Red Hill Pl.
E. East Fork Rd.
Fort Apache Rd.
0
4206
4204
4200
4206
4218
4304
4122
4110
4214
26
4505


Miles
0
0.025
0.05
0.1
0.15
0.2

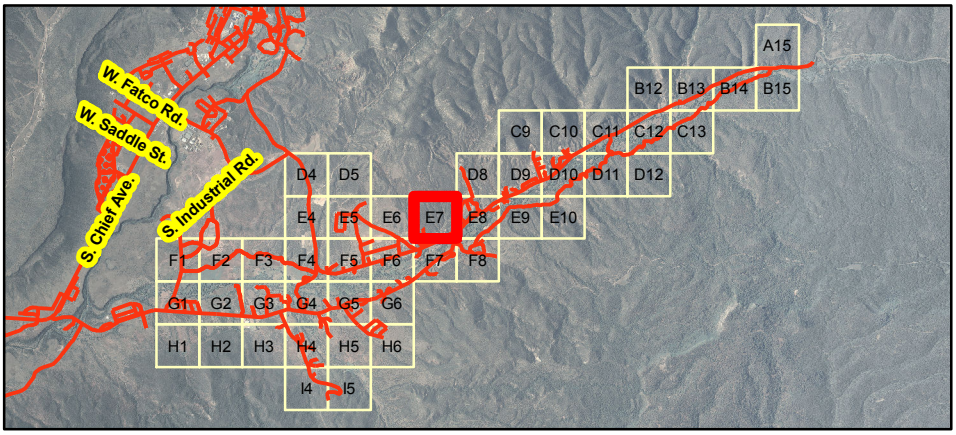
W. Fatco Rd.
W. Saddle St.
S. Chief Ave.
S. Industrial Rd.
A15
B12
B13
B14
B15
C9
C10
C11
C12
C13
D4
D5
D8
D9
D10
D11
D12
E4
E5
E6
E7
E8
E9
E10
F1
F2
F3
F4
F5
F6
F7
F8
G1
G2
G3
G4
G5
G6
H1
H2
H3
H4
H5
H6
I4
I5

N
W
E
S

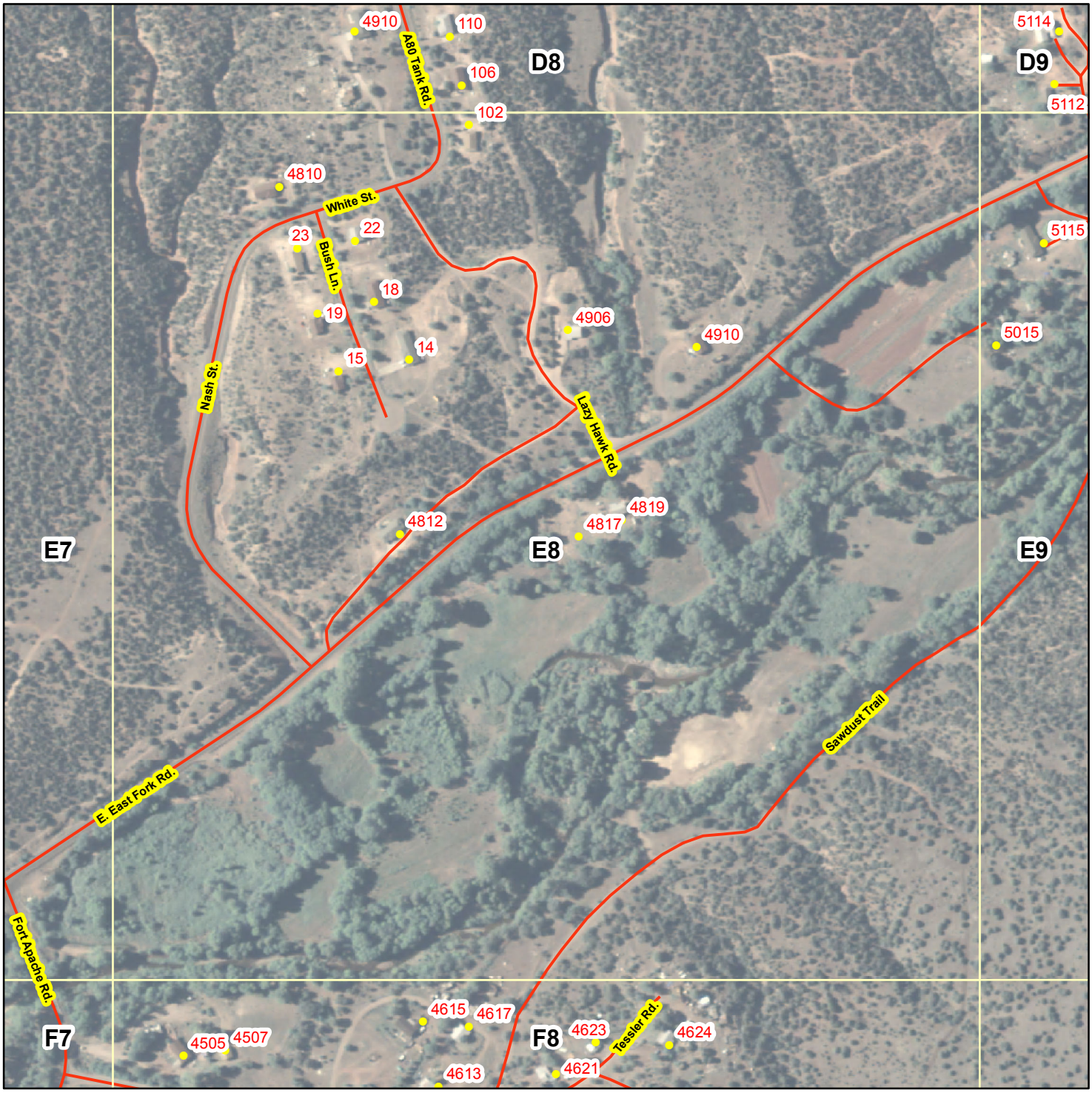

D8
D9
E7
E8
E9
F7
F8
A80 Tank Rd.
White St.
Bush Ln.
Nash St.
Lazy Hawk Rd.
E. East Fork Rd.
Fort Apache Rd.
Sawdust Trail
Tessler Rd.
4910
110
106
102
5114
5112
4810
23
22
18
19
15
14
4906
4910
5115
5015
4812
4819
4817
4615
4617
4505
4507
4623
4624
4613
4621



Miles
0
0.025
0.05
0.1
0.15
0.2

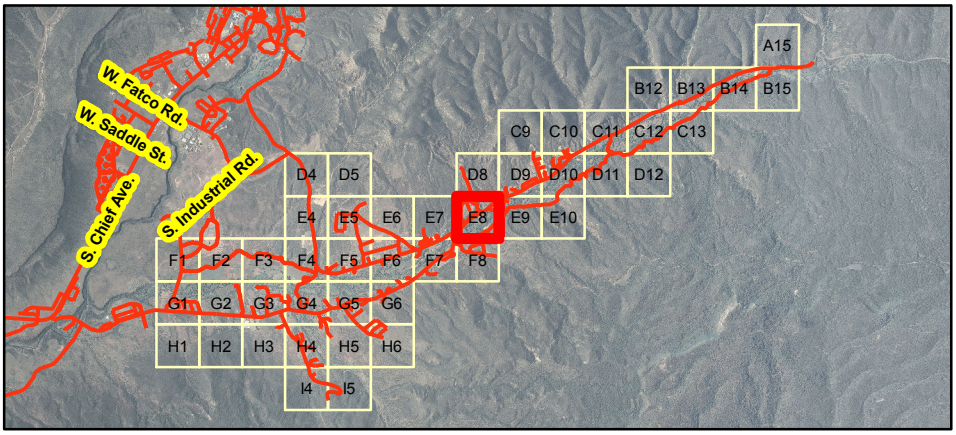

W. Fatco Rd.
W. Saddle St.
S. Chief Ave.
S. Industrial Rd.
A15
B12
B13
B14
B15
C9
C10
C11
C12
C13
D4
D5
D8
D9
D10
D11
D12
E4
E5
E6
E7
E8
E9
E10
F1
F2
F3
F4
F5
F6
F7
F8
G1
G2
G3
G4
G5
G6
H1
H2
H3
H4
H5
H6
I4
I5

N
W
E
S

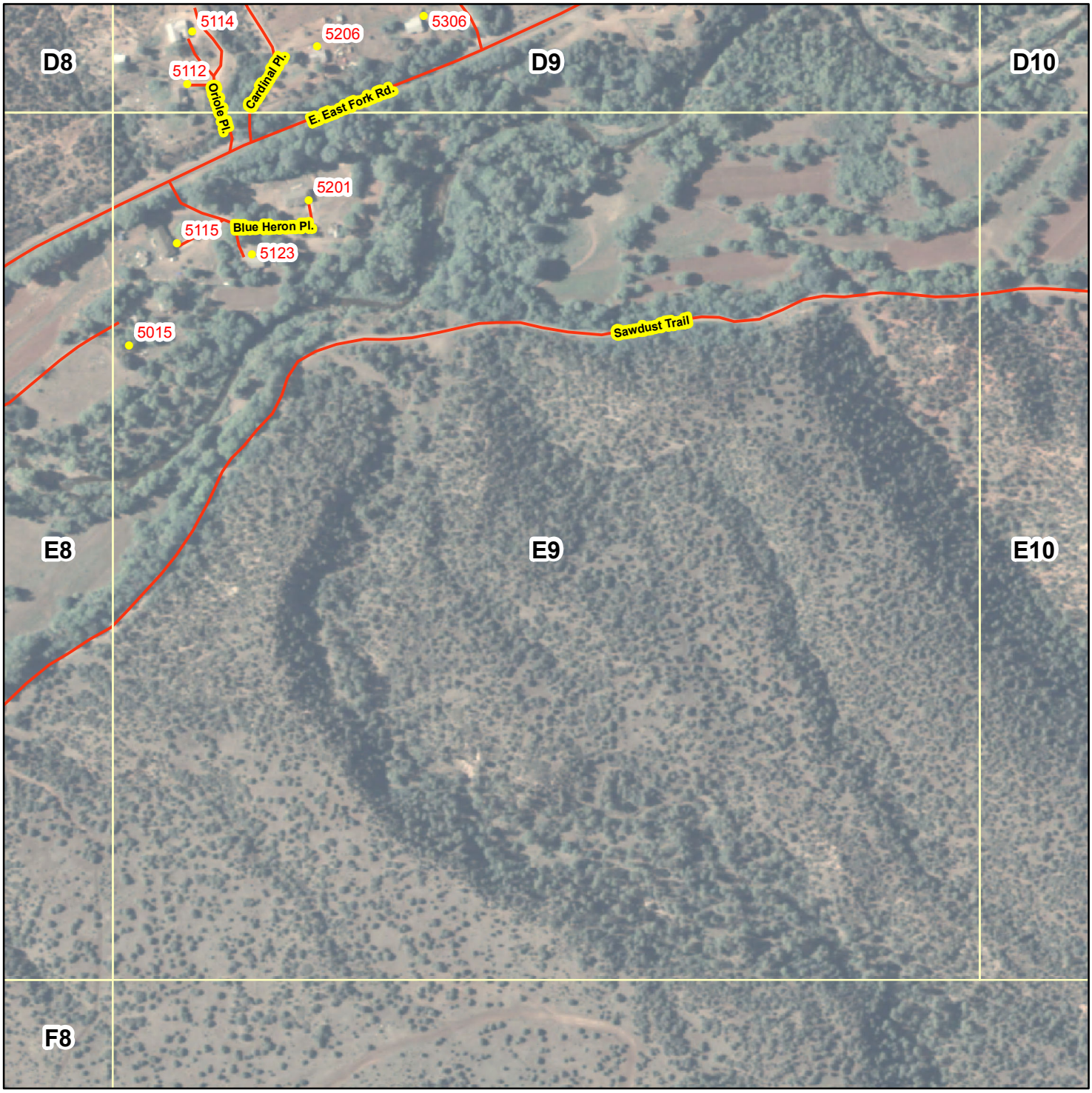
D8
D9
D10
E8
E9
E10
F8
5114
5206
5306
5112
Oriole Pl.
Cardinal Pl.
E. East Fork Rd.
5201
5115
Blue Heron Pl.
5123
5015
Sawdust Trail


Miles
0
0.025
0.05
0.1
0.15
0.2

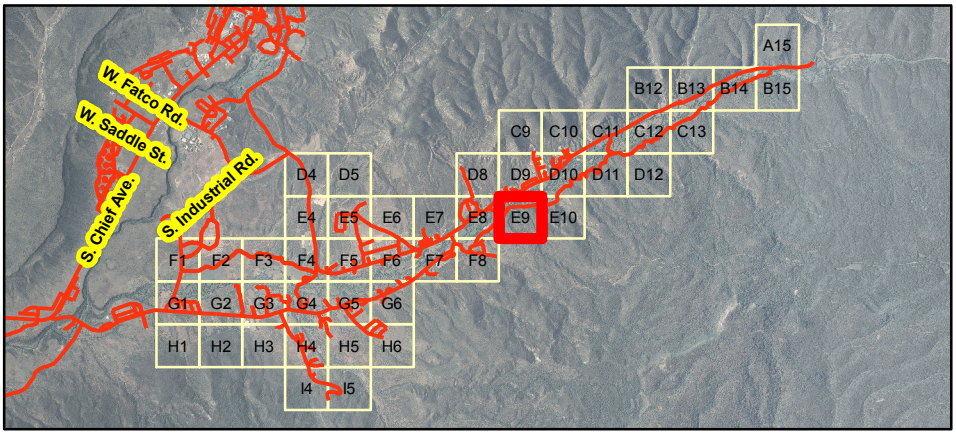
W. Fatco Rd.
W. Saddle St.
S. Chief Ave.
S. Industrial Rd.
A15
B12
B13
B14
B15
C9
C10
C11
C12
C13
D4
D5
D8
D9
D10
D11
D12
E4
E5
E6
E7
E8
E9
E10
F1
F2
F3
F4
F5
F6
F7
F8
G1
G2
G3
G4
G5
G6
H1
H2
H3
H4
H5
H6
I4
I5

N
W
E
S

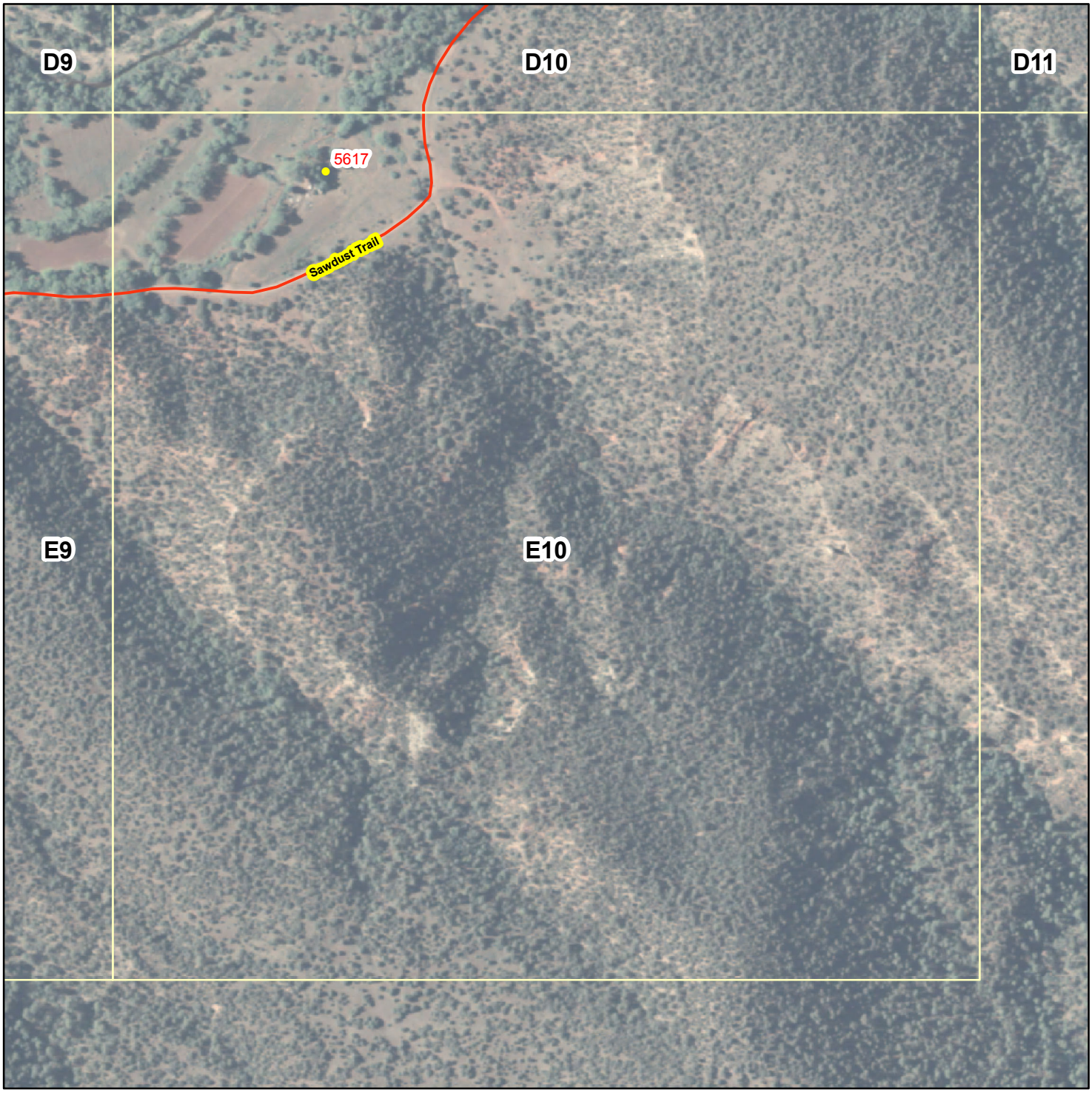

Miles

0 0.025 0.05 0.1 0.15 0.2

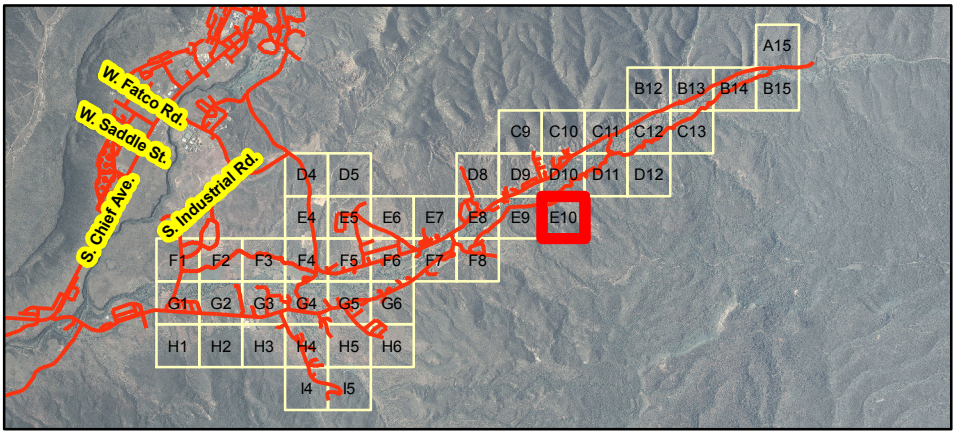

N
W E
S

Miles

00.025 0.05 0.1 0.15 0.2

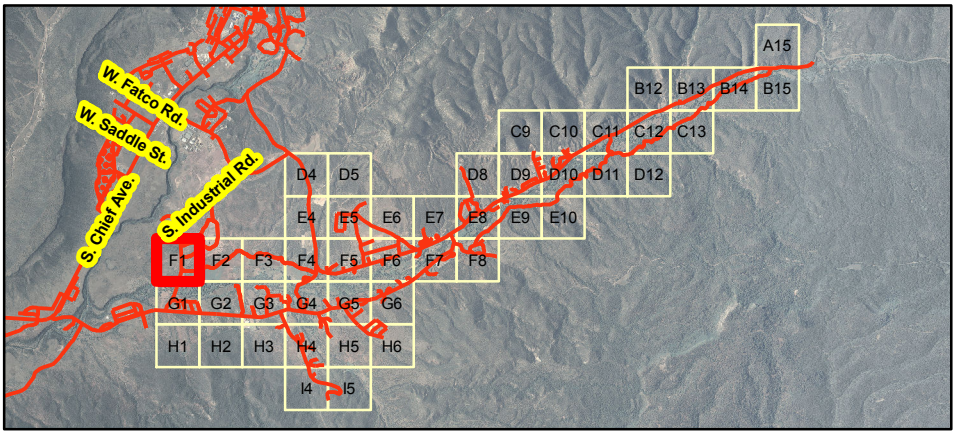

Miles

00.025 0.05 0.1 0.15 0.2

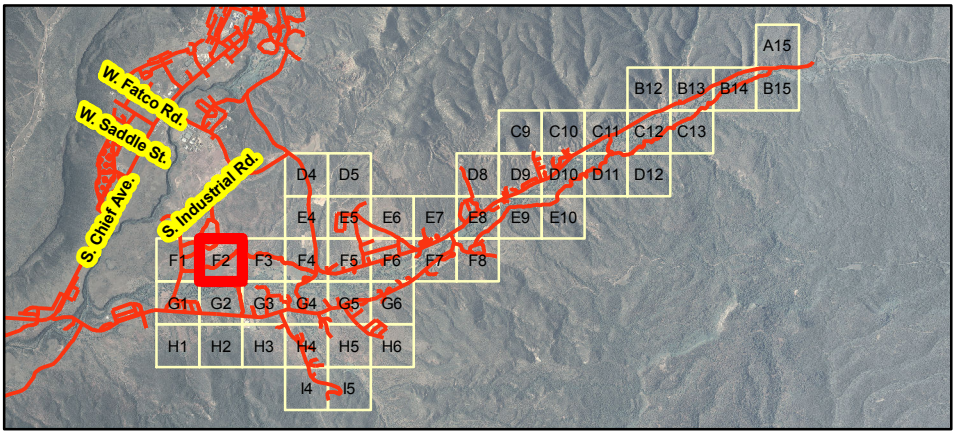

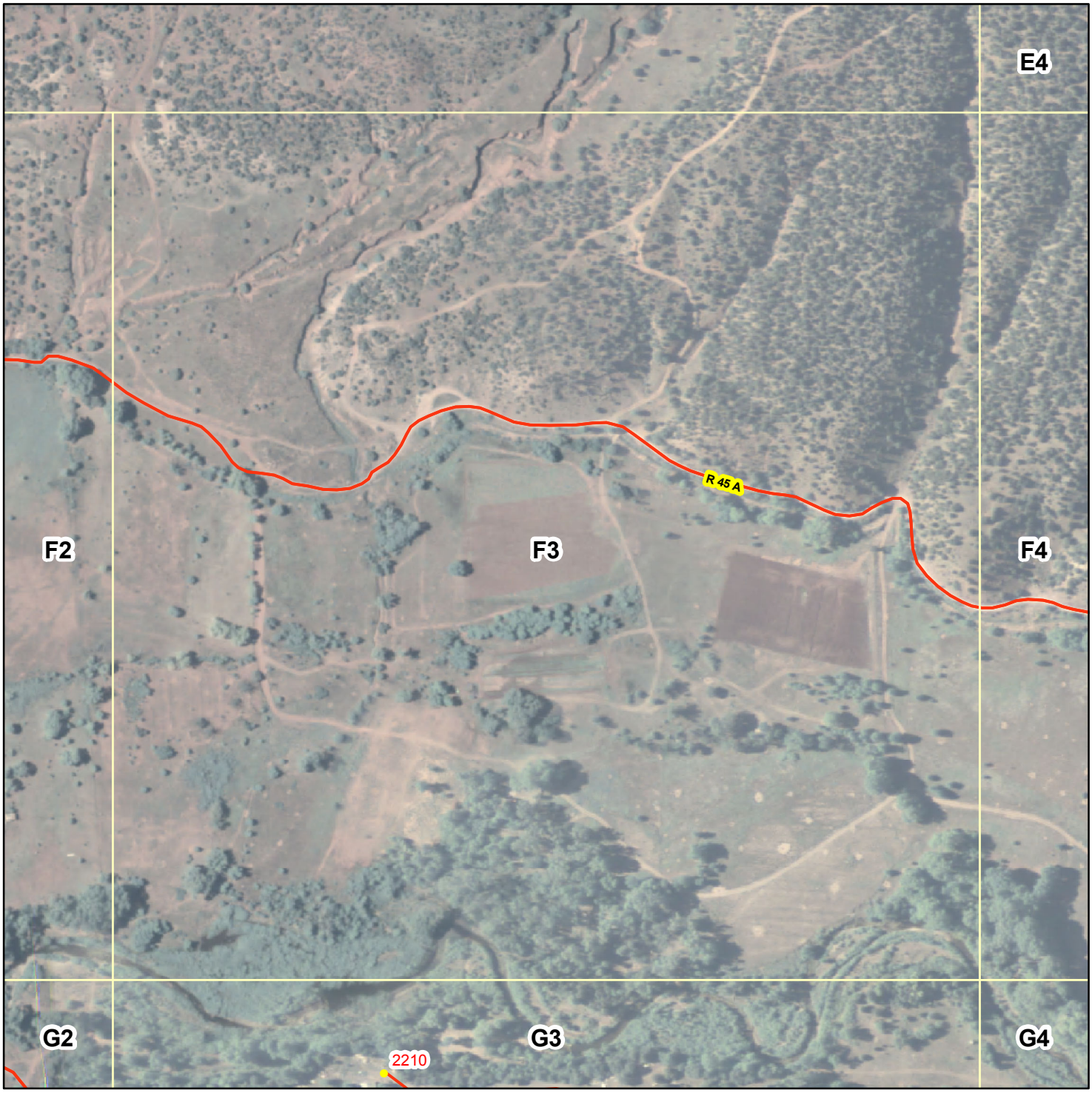

Miles

00.025 0.05 0.1 0.15 0.2

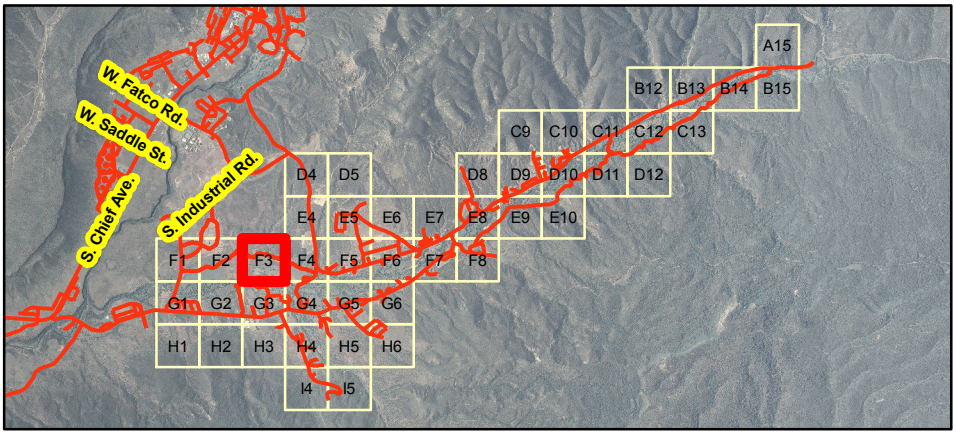

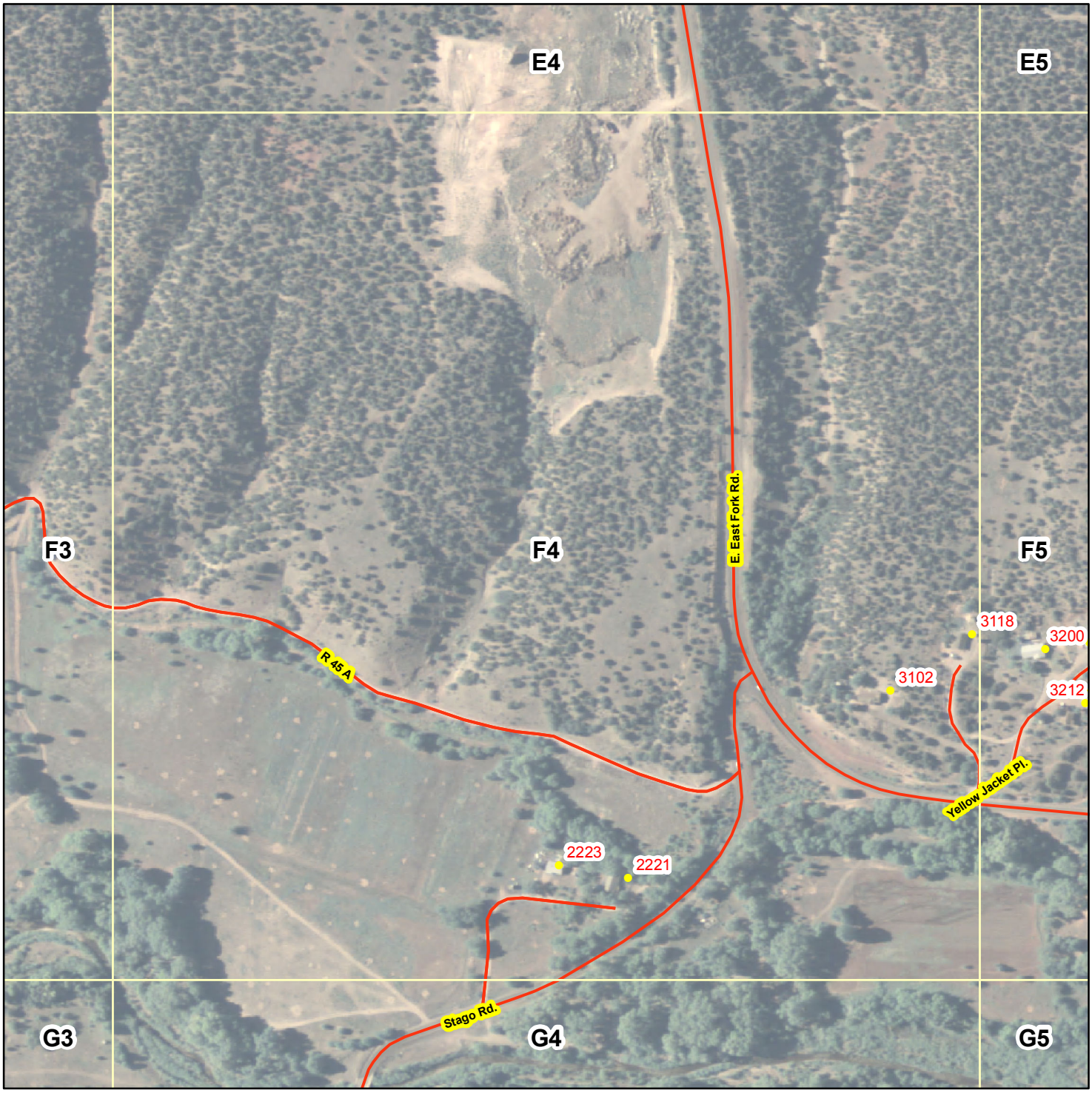
E4
E5
F3
F4
F5
G3
G4
G5
E. East Fork Rd.
R 45 A
Yellow Jacket Pl.
Stago Rd.
3118
3200
3102
3212
2223
2221


Miles
0
0.025
0.05
0.1
0.15
0.2

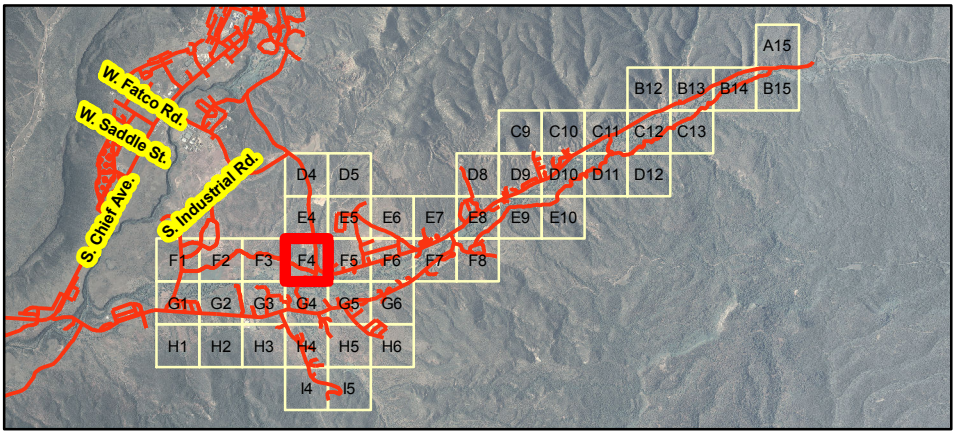
W. Fatco Rd.
W. Saddle St.
S. Chief Ave.
S. Industrial Rd.
A15
B12
B13
B14
B15
C9
C10
C11
C12
C13
D4
D5
D8
D9
D10
D11
D12
E4
E5
E6
E7
E8
E9
E10
F1
F2
F3
F4
F5
F6
F7
F8
G1
G2
G3
G4
G5
G6
H1
H2
H3
H4
H5
H6
I4
I5

N
W
E
S

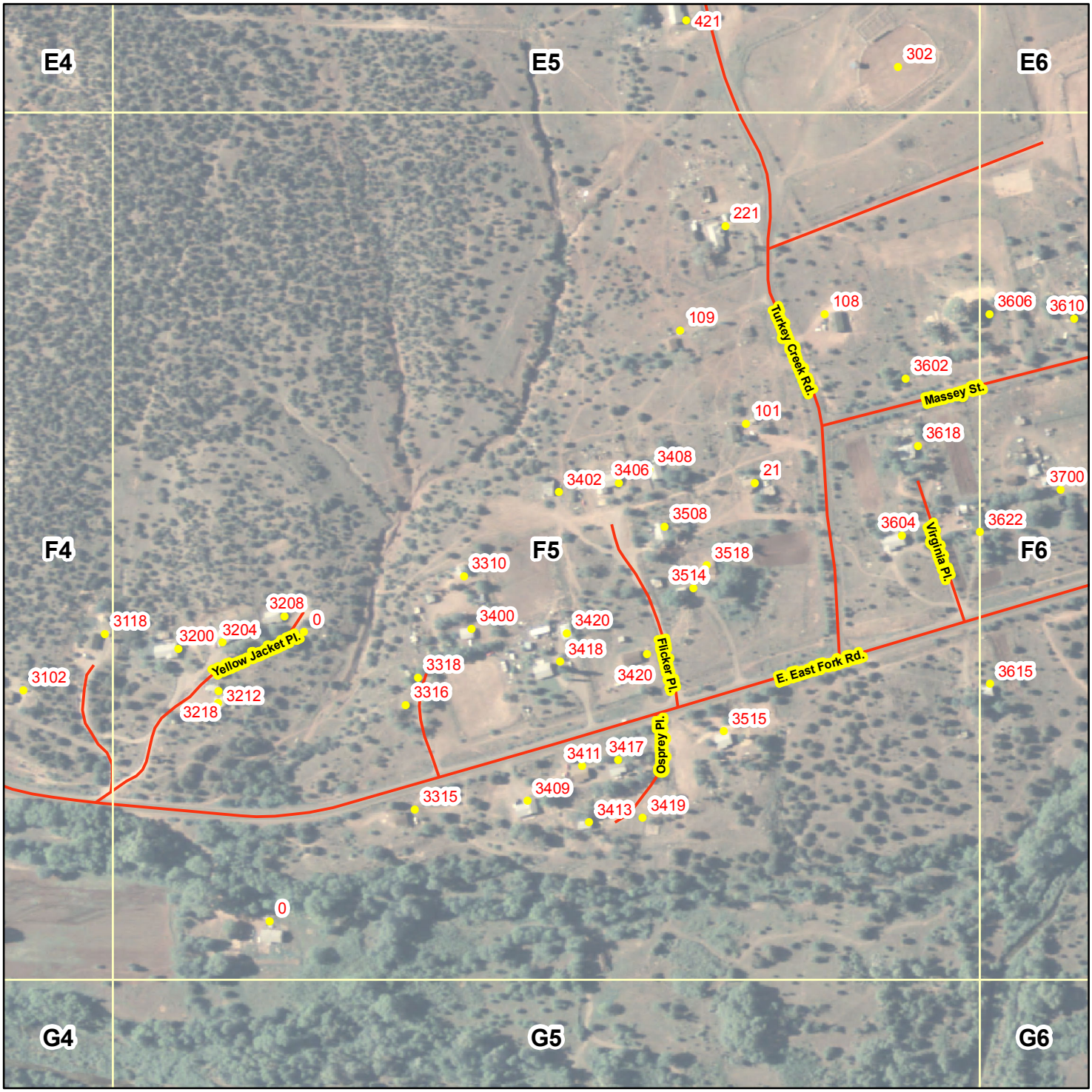
E4
E5
E6
F4
F5
F6
G4
G5
G6
421
302
221
108
109
3606
3610
3602
Turkey Creek Rd.
Massey St.
101
3618
3408
3406
3402
21
3700
3508
3604
3622
Virginia Pl.
3518
3514
3310
3208
0
3118
3200
3204
3400
3420
3418
Yellow Jacket Pl.
3102
3318
3316
3420
Flicker Pl.
E. East Fork Rd.
3615
3212
3218
3515
3411
3417
Osprey Pl.
3409
3315
3413
3419
0


Miles
0
0.025
0.05
0.1
0.15
0.2

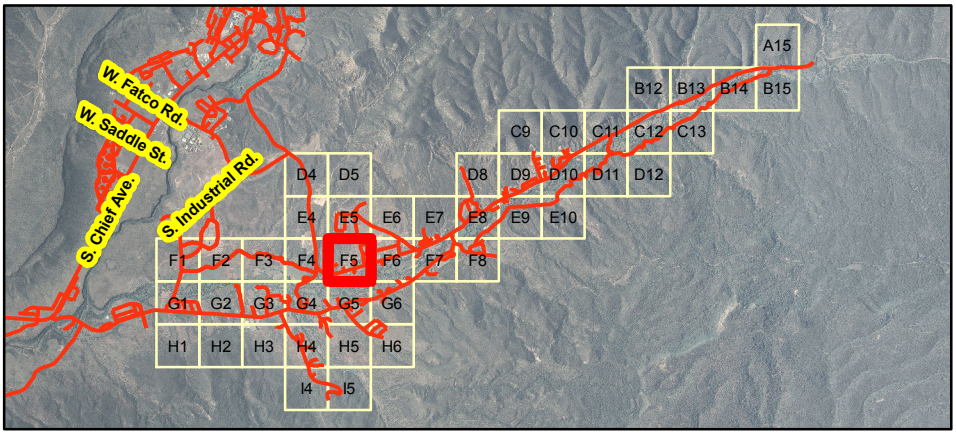
W. Fatco Rd.
W. Saddle St.
S. Chief Ave.
S. Industrial Rd.
A15
B12
B13
B14
B15
C9
C10
C11
C12
C13
D4
D5
D8
D9
D10
D11
D12
E4
E5
E6
E7
E8
E9
E10
F1
F2
F3
F4
F5
F6
F7
F8
G1
G2
G3
G4
G5
G6
H1
H2
H3
H4
H5
H6
I4
I5


Geographical Information Systems
(Beyond Boundaries)
White Mountain Apache Tribe

N
W
E
S

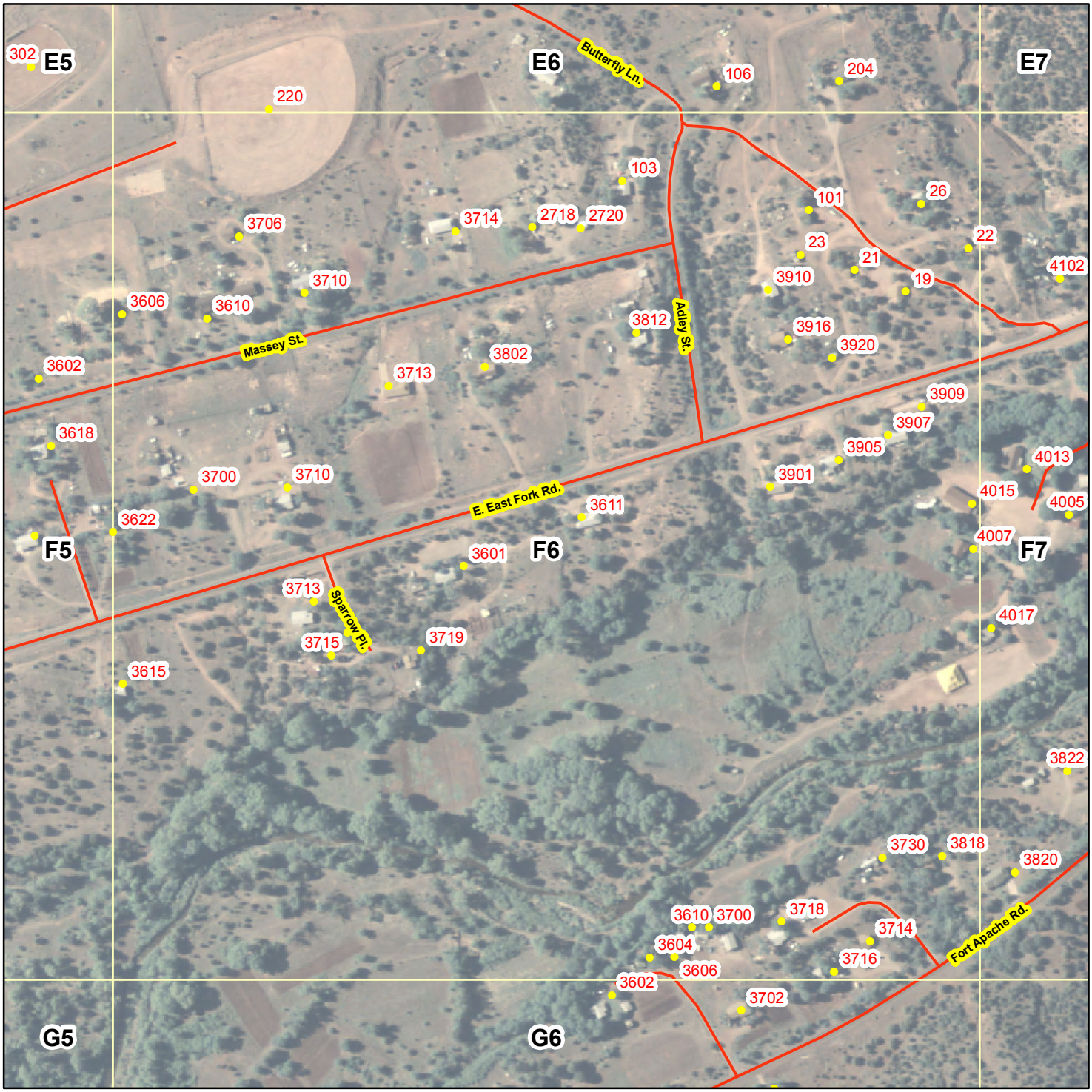

Miles

0 0.025 0.05 0.1 0.15 0.2

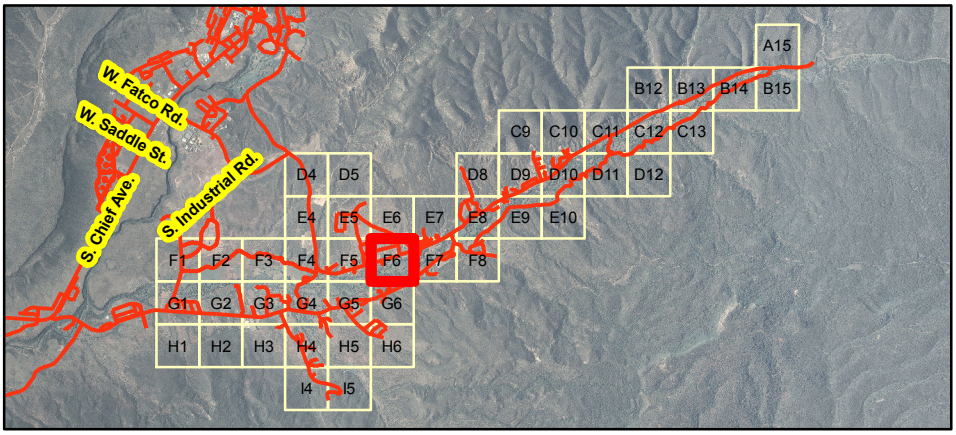

N
W
E
S

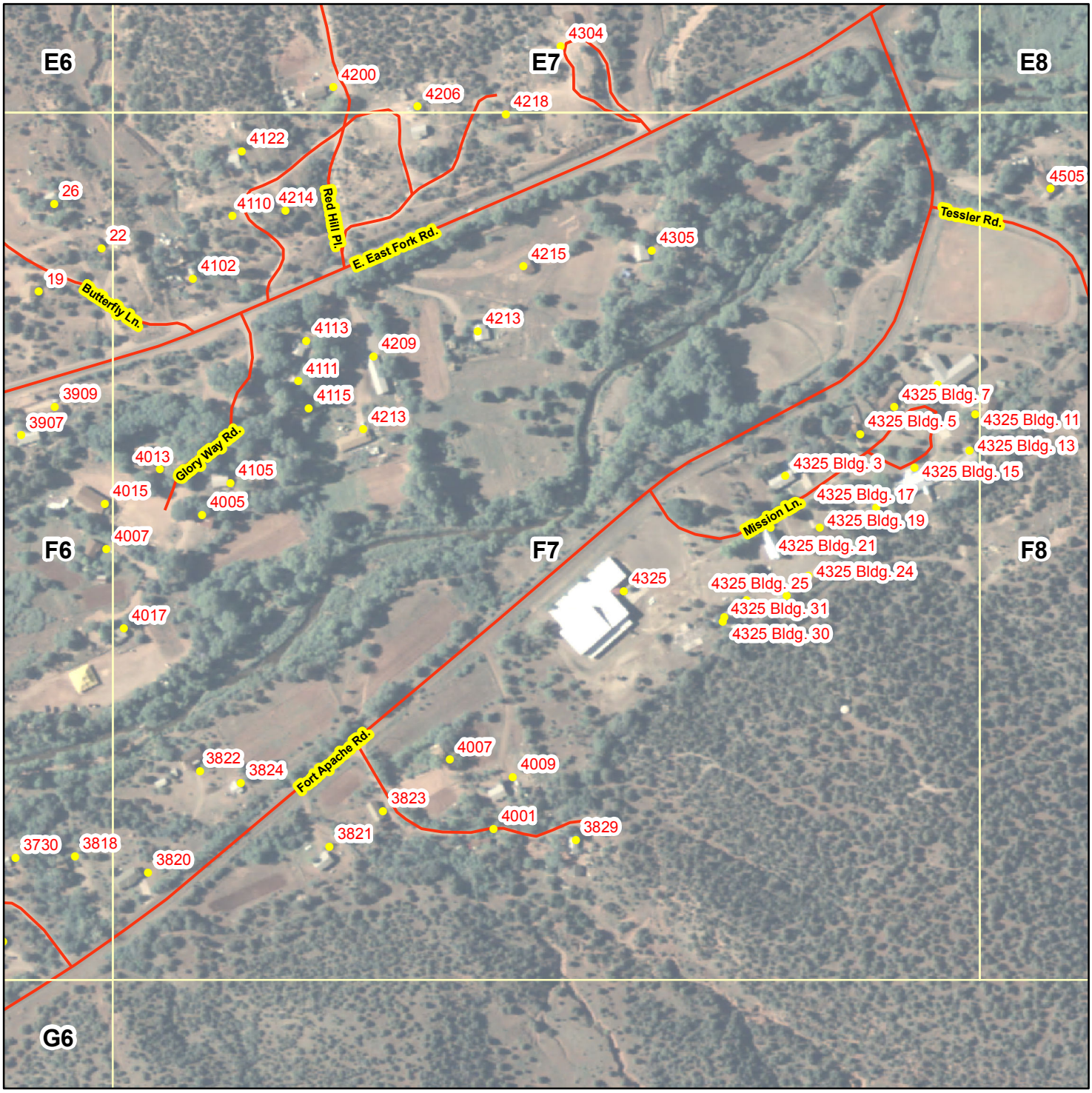
E6
E7
E8
F6
F7
F8
G6
4304
4200
4206
4218
4122
4505
26
4110
4214
Red Hill Pl.
Tessler Rd.
22
E. East Fork Rd.
4305
4215
4102
19
Butterfly Ln.
4213
4113
4209
4111
4115
3909
4213
3907
4325 Bldg. 7
4325 Bldg. 5
4325 Bldg. 11
4325 Bldg. 13
4013
Glory Way Rd.
4105
4325 Bldg. 3
4325 Bldg. 15
4015
4005
4325 Bldg. 17
Mission Ln.
4325 Bldg. 19
4007
4325 Bldg. 21
4325
4325 Bldg. 24
4325 Bldg. 25
4017
4325 Bldg. 31
4325 Bldg. 30
Fort Apache Rd.
4007
3822
3824
4009
3823
4001
3829
3821
3730
3818
3820


Miles
0
0.025
0.05
0.1
0.15
0.2

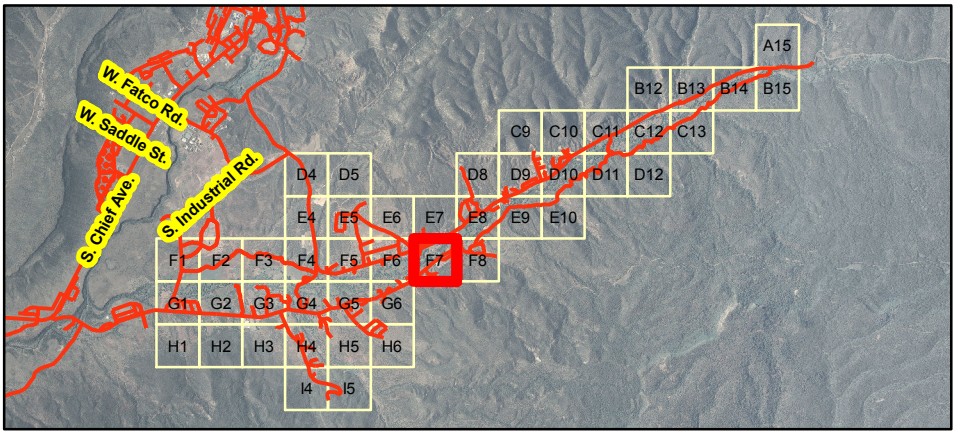
W. Fatco Rd.
W. Saddle St.
S. Chief Ave.
S. Industrial Rd.
A15
B12
B13
B14
B15
C9
C10
C11
C12
C13
D4
D5
D8
D9
D10
D11
D12
E4
E5
E6
E7
E8
E9
E10
F1
F2
F3
F4
F5
F6
F7
F8
G1
G2
G3
G4
G5
G6
H1
H2
H3
H4
H5
H6
I4
I5

N
W
E
S

E7
E8
E9
Fort Apache Rd.
4615
4617
4505
4507
Sawdust Trail
4623
4624
4621
4613
4609
4622
4625
4623
Tessler Rd.
4602
4620
4621
4617
4325 Bldg. 7
4325 Bldg. 11
4325 Bldg. 13
4325 Bldg. 15
4325 Bldg. 17
Grindstone Rd.
F7
F8

Miles

0 0.025 0.05 0.1 0.15 0.2

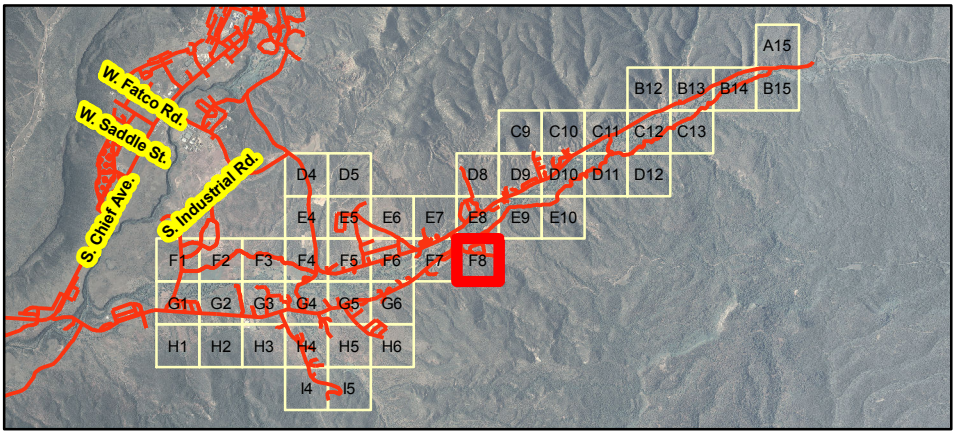

N
W
E
S

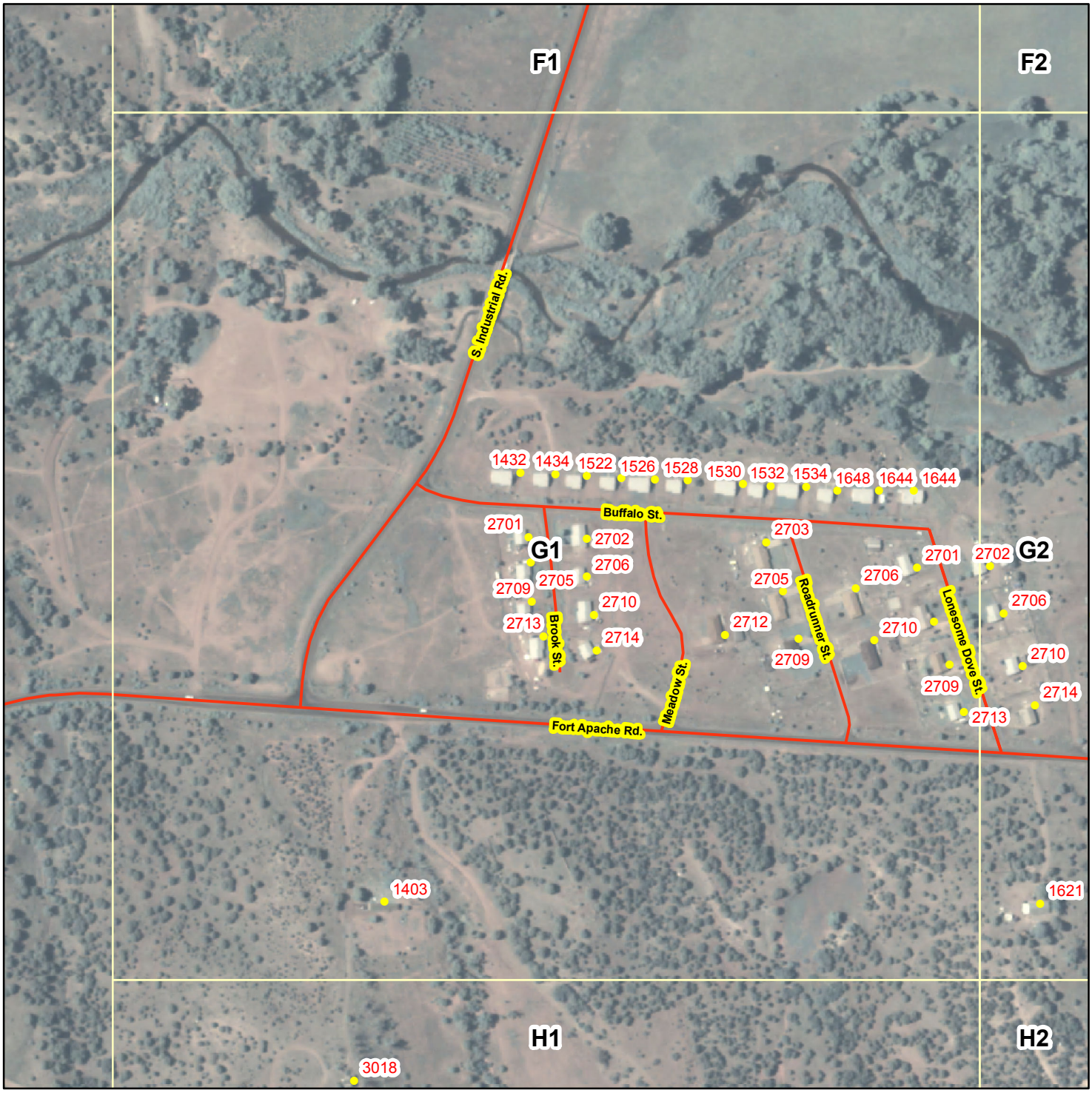
F1
F2
S. Industrial Rd.
1432
1434
1522
1526
1528
1530
1532
1534
1648
1644
1644
Buffalo St.
2701
2702
2703
G1
G2
2706
2705
2709
2710
2713
2714
2712
Brook St.
Meadow St.
Roadrunner St.
Lonesome Dove St.
Fort Apache Rd.
1403
1621
H1
H2
3018


Miles
0
0.025
0.05
0.1
0.15
0.2

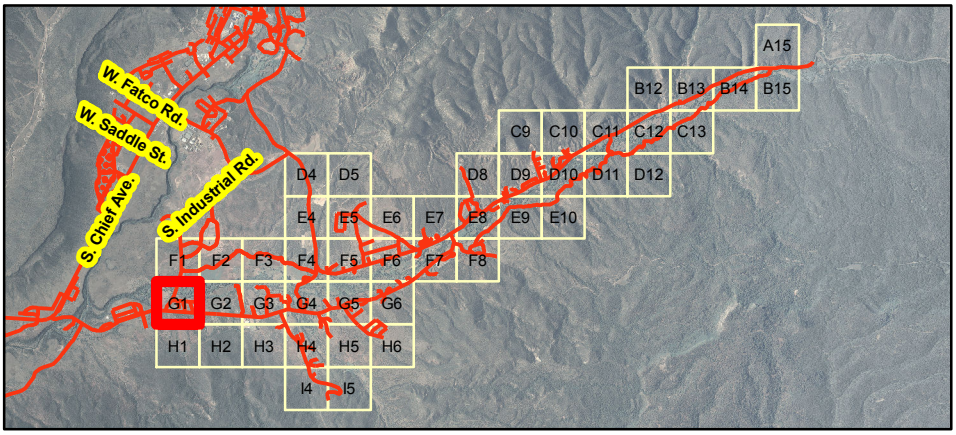
W. Fatco Rd.
W. Saddle St.
S. Chief Ave.
S. Industrial Rd.
A15
B12
B13
B14
B15
C9
C10
C11
C12
C13
D4
D5
D8
D9
D10
D11
D12
E4
E5
E6
E7
E8
E9
E10
F1
F2
F3
F4
F5
F6
F7
F8
G1
G2
G3
G4
G5
G6
H1
H2
H3
H4
H5
H6
I4
I5

N
W
E
S

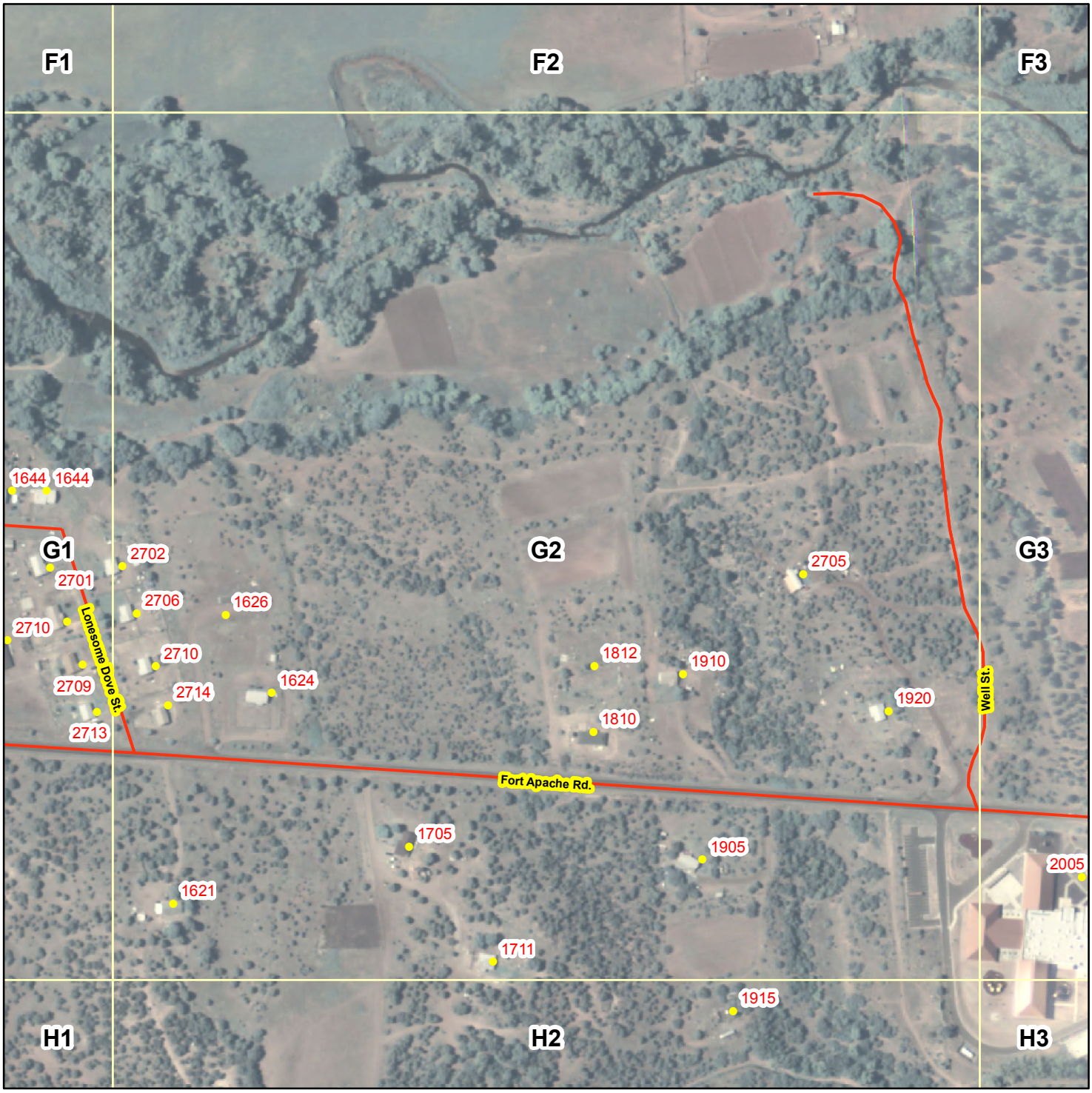

Miles

0 0.025 0.05 0.1 0.15 0.2

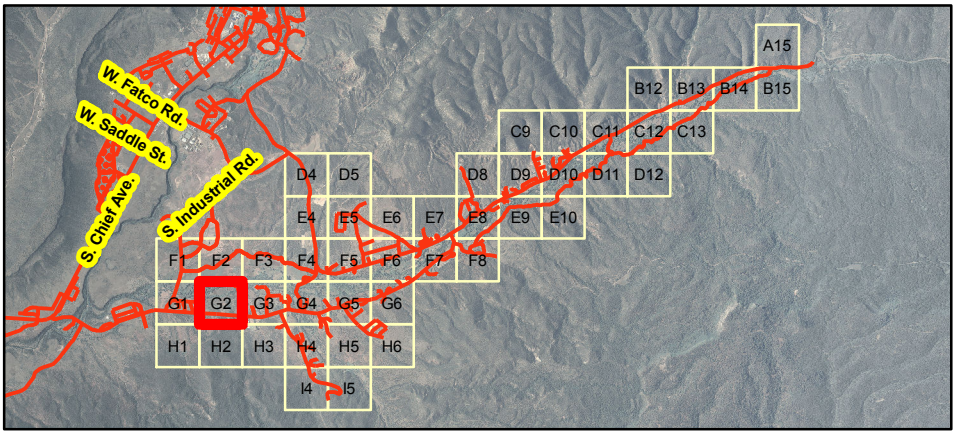

N
W
E
S

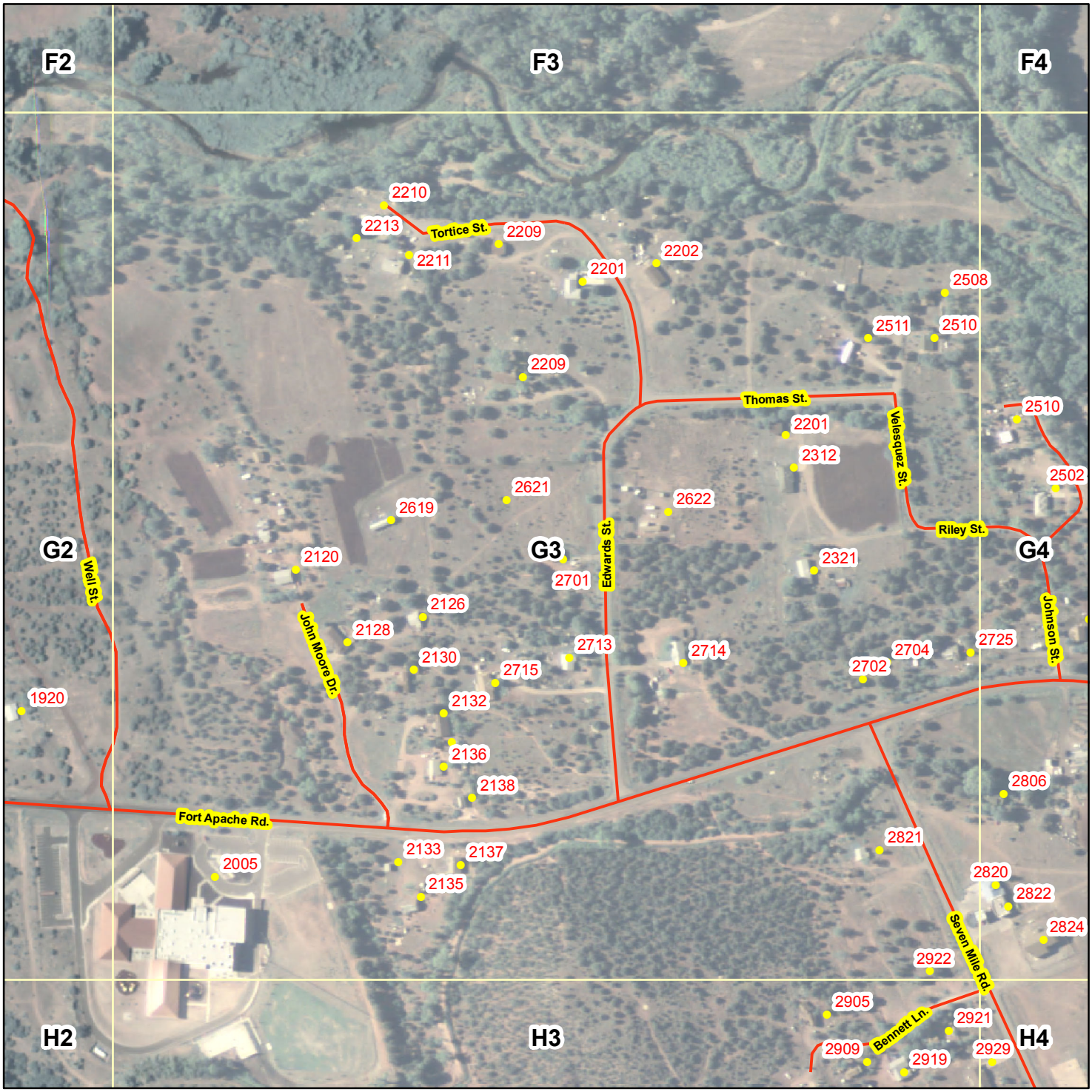

Miles

0 0.025 0.05 0.1 0.15 0.2

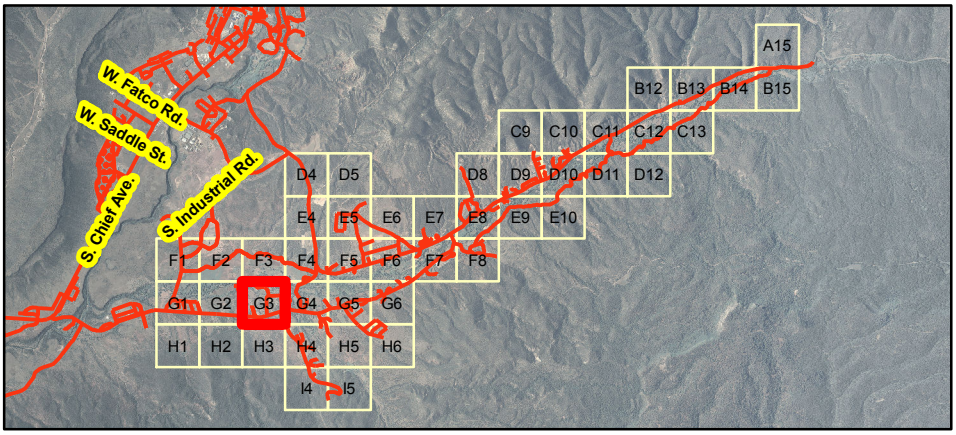

N
W
E
S

F3
F4
F5
G3
G4
G5
H3
H4
H5
Stago Rd.
Velesquez St.
Riley St.
Johnson St.
Fort Apache Rd.
Seven Mile Rd.
Seven Mile Tank Rd.
2221
2508
2510
2510
2605
2607
2618
2502
2904
2902
2722
2622
2910
2704
2725
2630
2421
2806
2517
2703
2801
2801
2805
2902
2904
2607
2721
2821
2820
2822
2910
2906
2824
2922
2911
2921
2929
2913
2919
3005

Miles

0 0.025 0.05 0.1 0.15 0.2

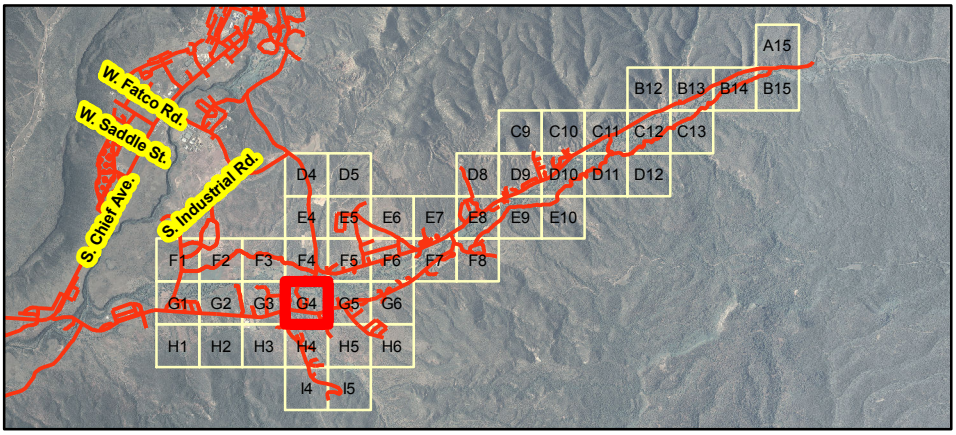

N
W
E
S

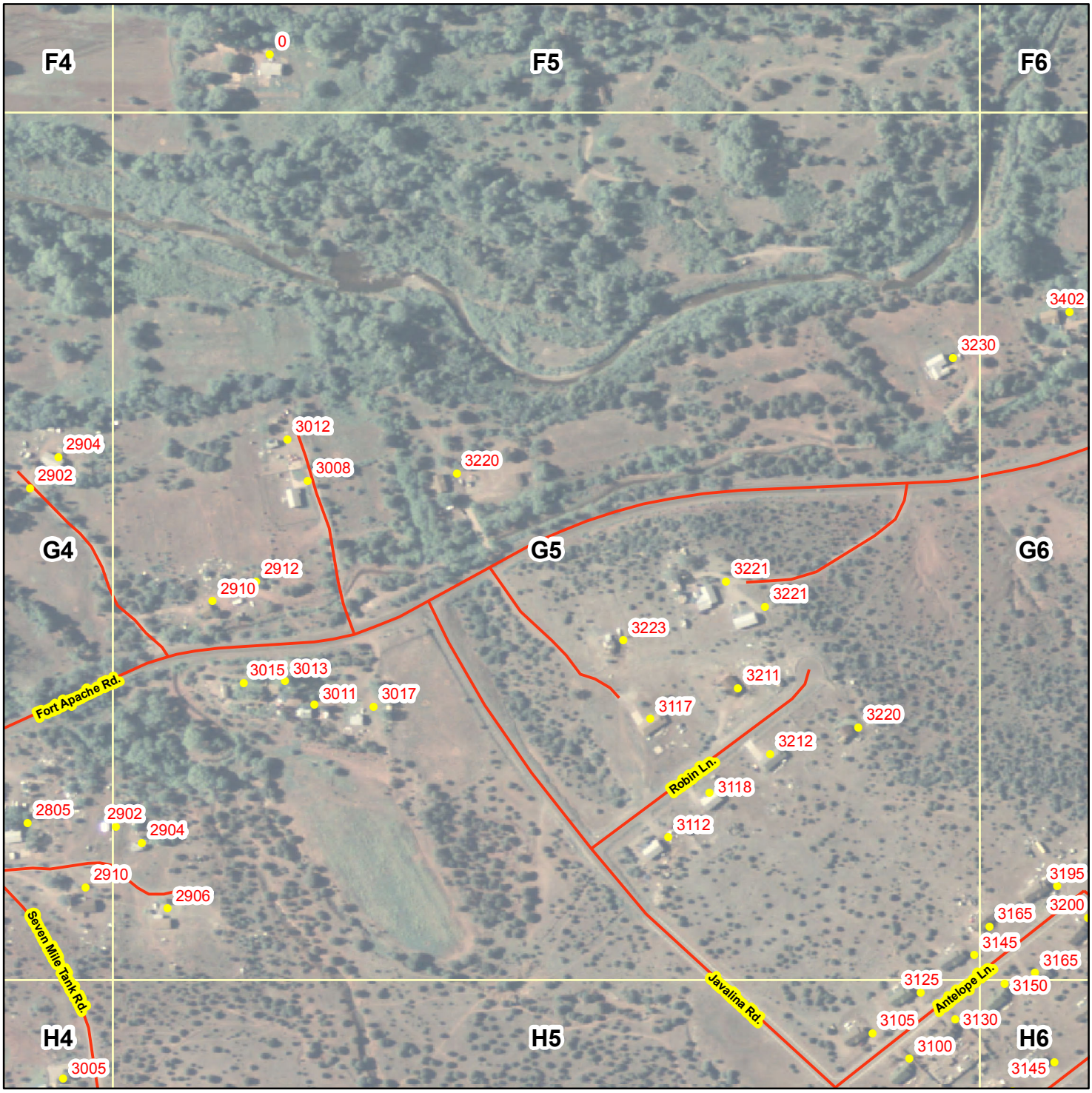
F4
F5
F6
G4
G5
G6
H4
H5
H6
0
3402
3230
3012
3008
3220
2904
2902
2912
2910
3221
3221
3223
3015
3013
3011
3017
3211
3117
3220
3212
3118
3112
2805
2902
2904
2910
2906
3195
3200
3165
3145
3165
3150
3125
3105
3130
3100
3145
3005
Fort Apache Rd.
Robin Ln.
Seven Mile Tank Rd.
Javalina Rd.
Antelope Ln.


Miles
0
0.025
0.05
0.1
0.15
0.2

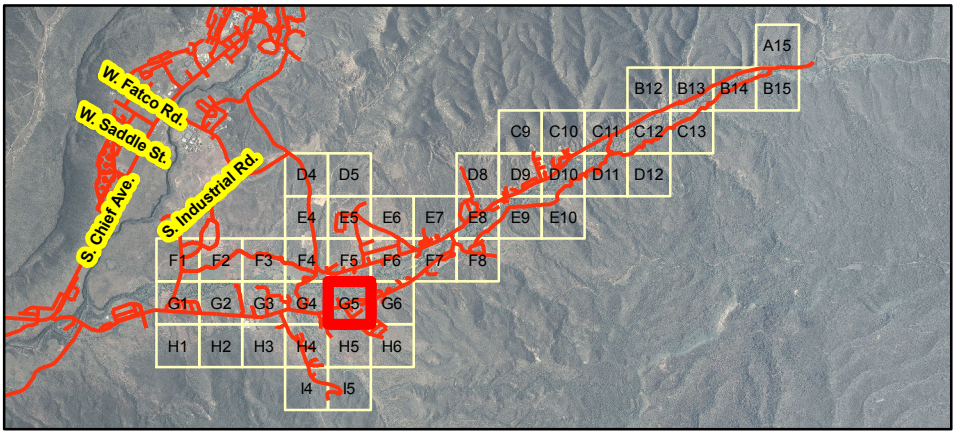
W. Fatco Rd.
W. Saddle St.
S. Chief Ave.
S. Industrial Rd.
A15
B12
B13
B14
B15
C9
C10
C11
C12
C13
D4
D5
D8
D9
D10
D11
D12
E4
E5
E6
E7
E8
E9
E10
F1
F2
F3
F4
F5
F6
F7
F8
G1
G2
G3
G4
G5
G6
H1
H2
H3
H4
H5
H6
I4
I5


Geographical Information Systems
(Beyond Boundaries)
White Mountain Apache Tribe

N
W
E
S

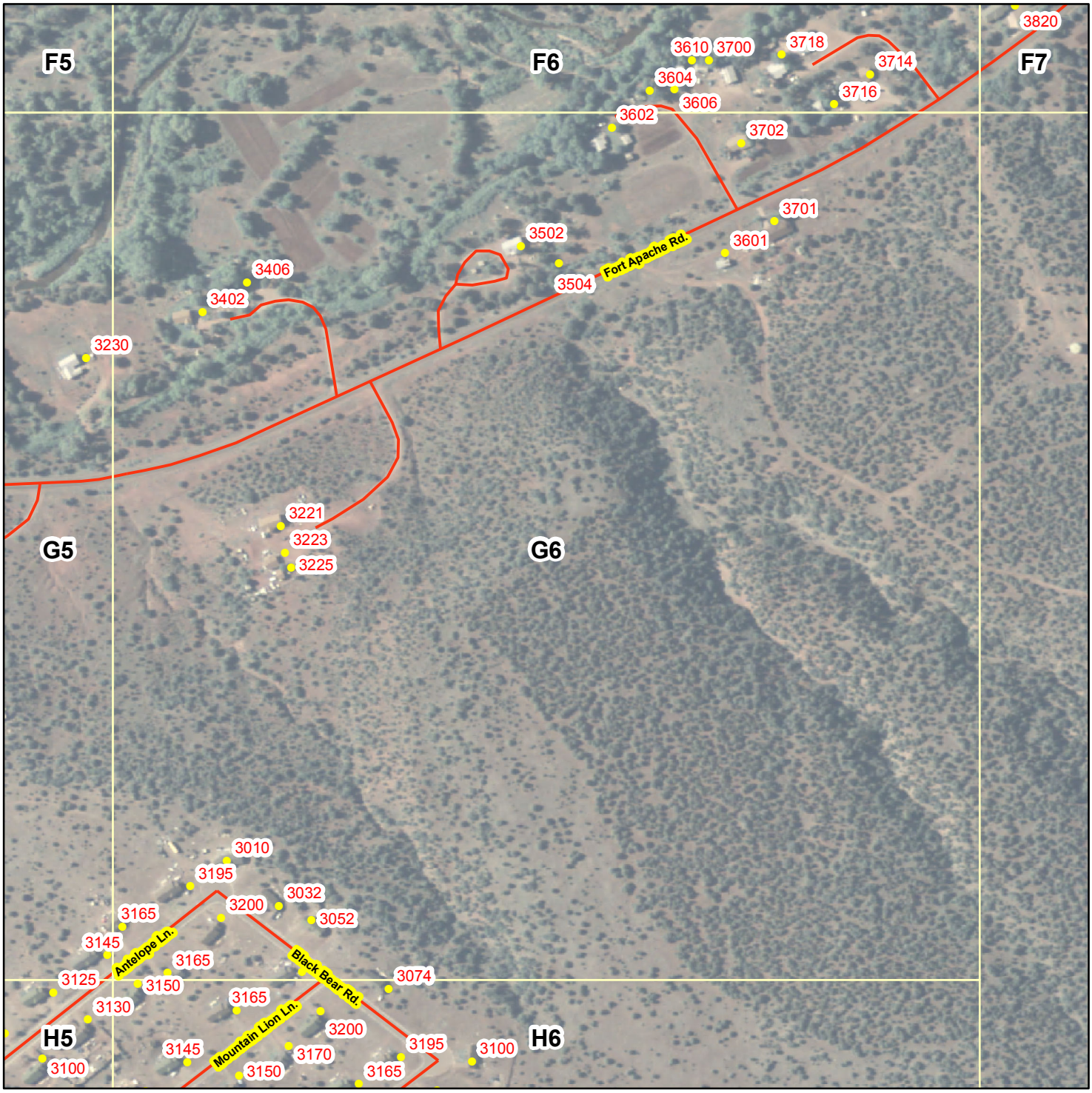
F5
F6
F7
G5
G6
H5
H6
3820
3610
3700
3718
3714
3604
3606
3716
3602
3702
3701
3502
3601
3406
3504
Fort Apache Rd.
3402
3230
3221
3223
3225
3010
3195
3032
3200
3052
3165
3145
Antelope Ln.
3165
Black Bear Rd.
3125
3150
3074
3130
3165
Mountain Lion Ln.
3200
3145
3170
3195
3100
3100
3150
3165

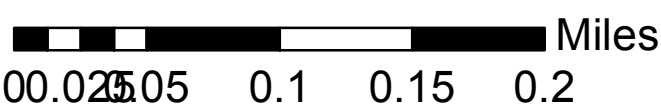
Miles
0
0.025
0.05
0.1
0.15
0.2

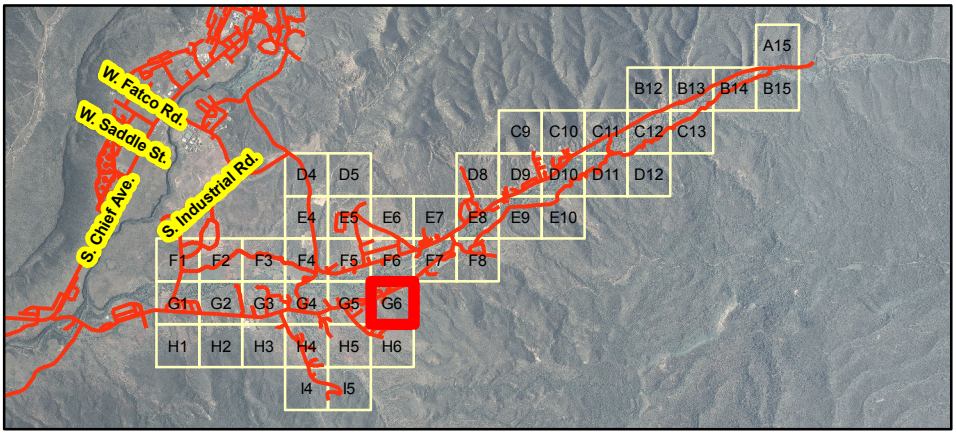
W. Fatco Rd.
W. Saddle St.
S. Chief Ave.
S. Industrial Rd.
A15
B12
B13
B14
B15
C9
C10
C11
C12
C13
D4
D5
D8
D9
D10
D11
D12
E4
E5
E6
E7
E8
E9
E10
F1
F2
F3
F4
F5
F6
F7
F8
G1
G2
G3
G4
G5
G6
H1
H2
H3
H4
H5
H6
I4
I5

N
W
E
S



Miles

0 0.025 0.05 0.1 0.15 0.2

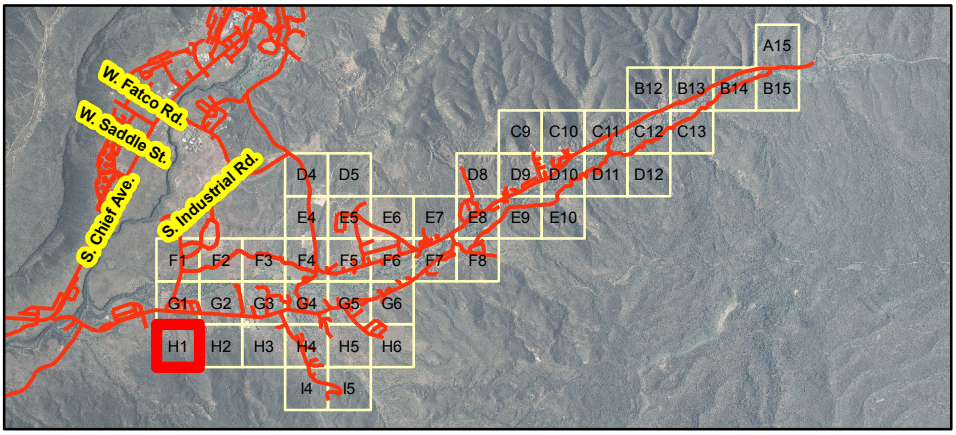



Miles

0 0.025 0.05 0.1 0.15 0.2

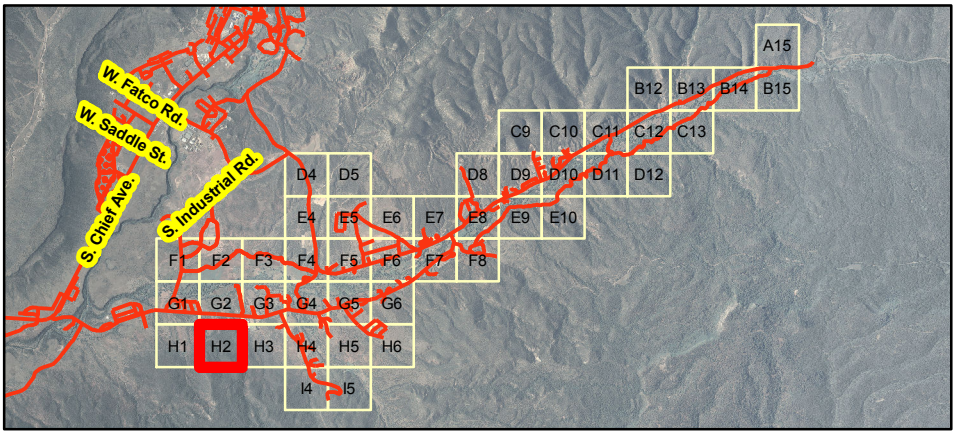

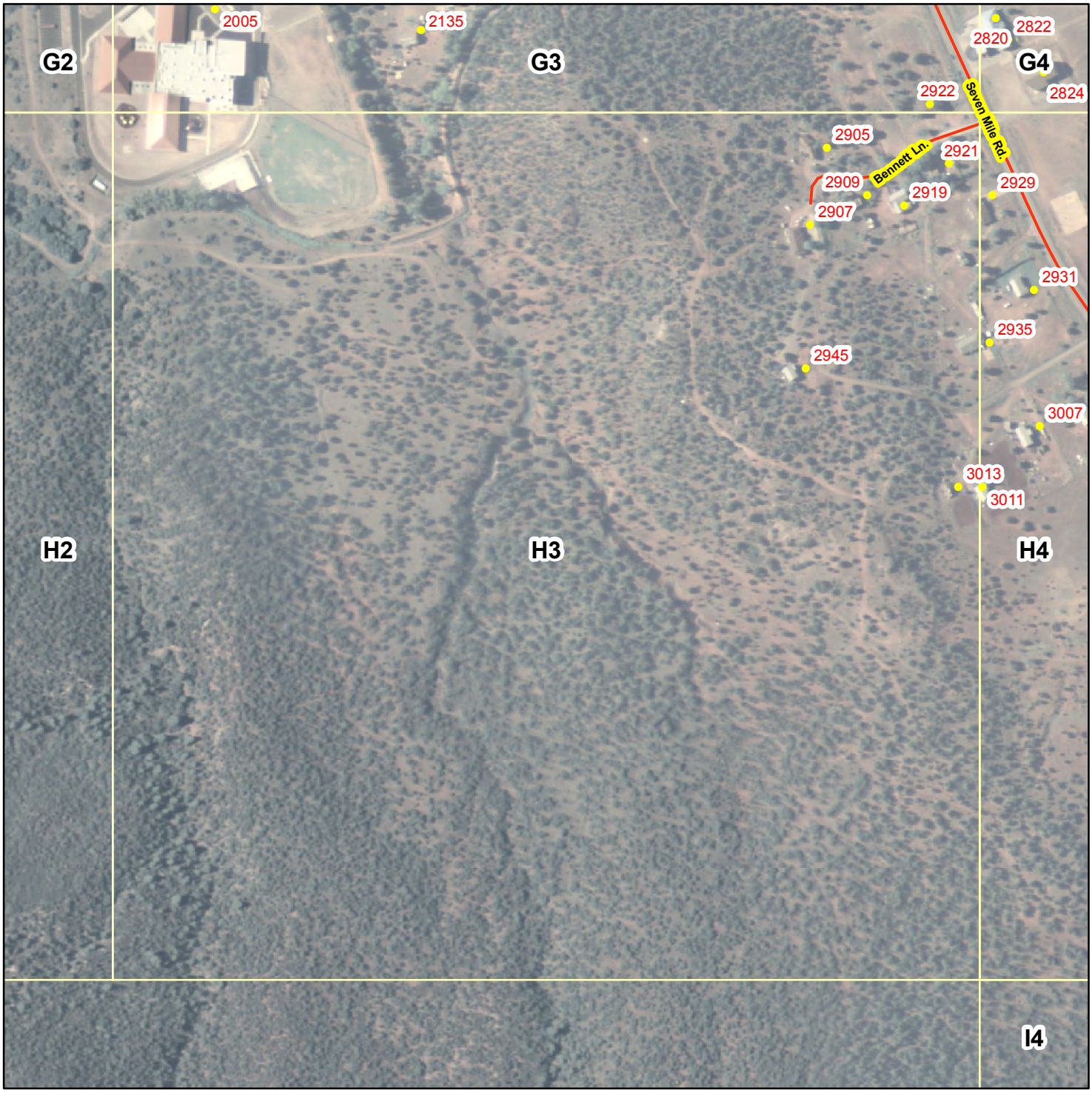

Miles

0 0.025 0.05 0.1 0.15 0.2

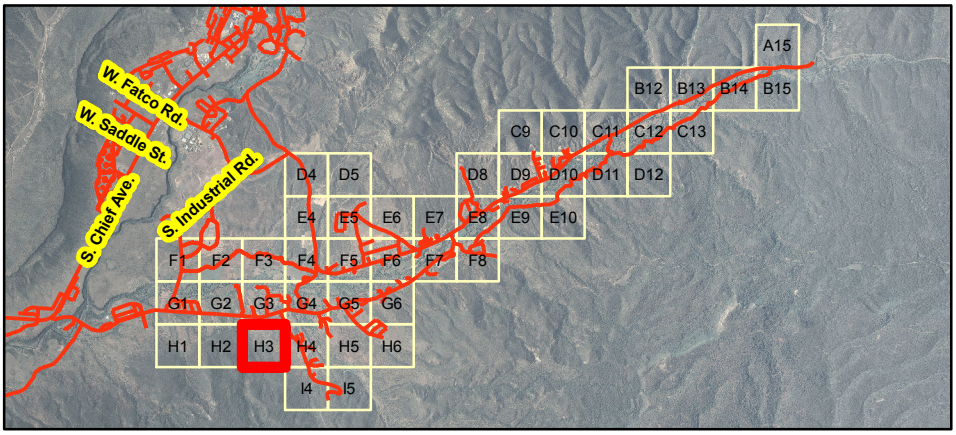

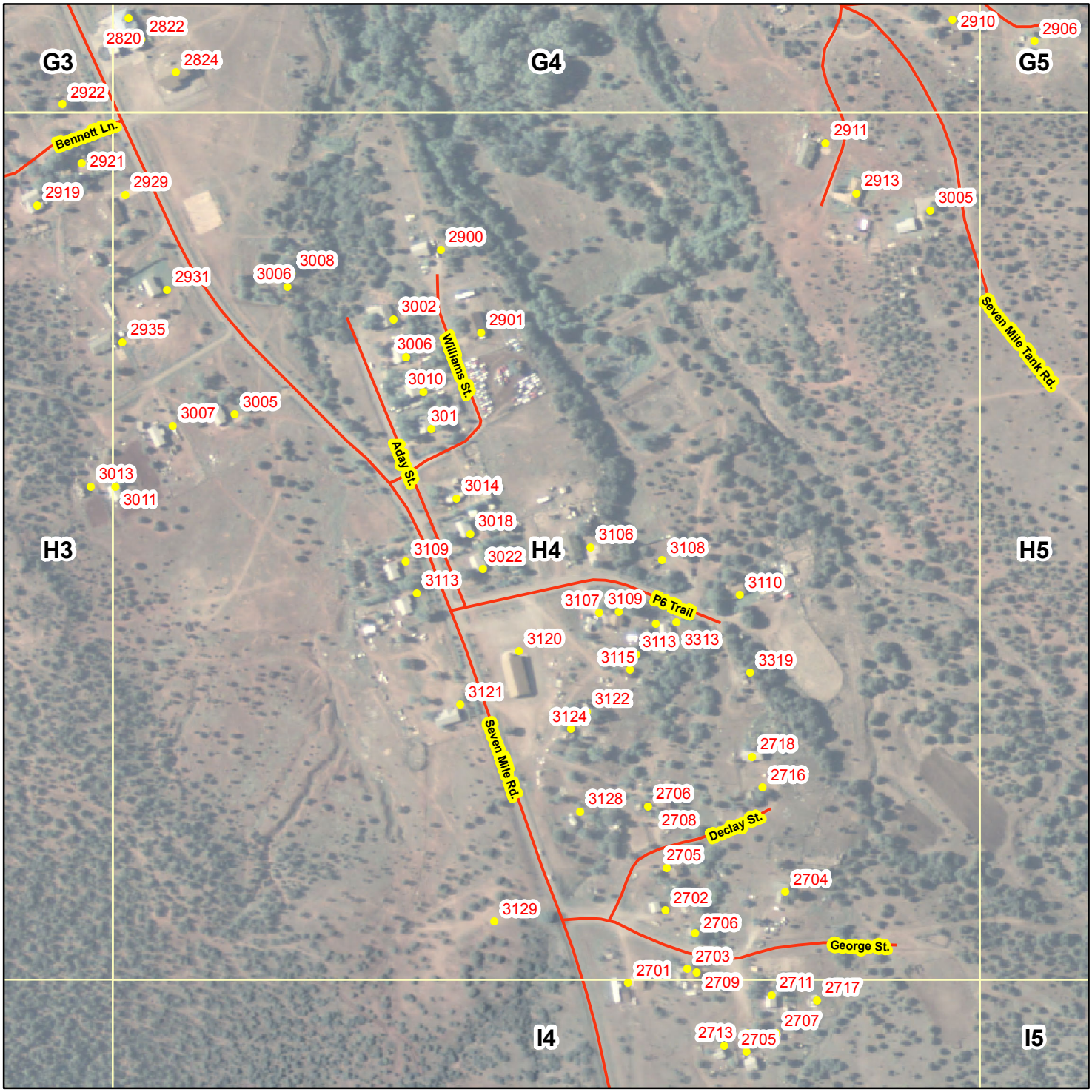

Miles

0 0.025 0.05 0.1 0.15 0.2

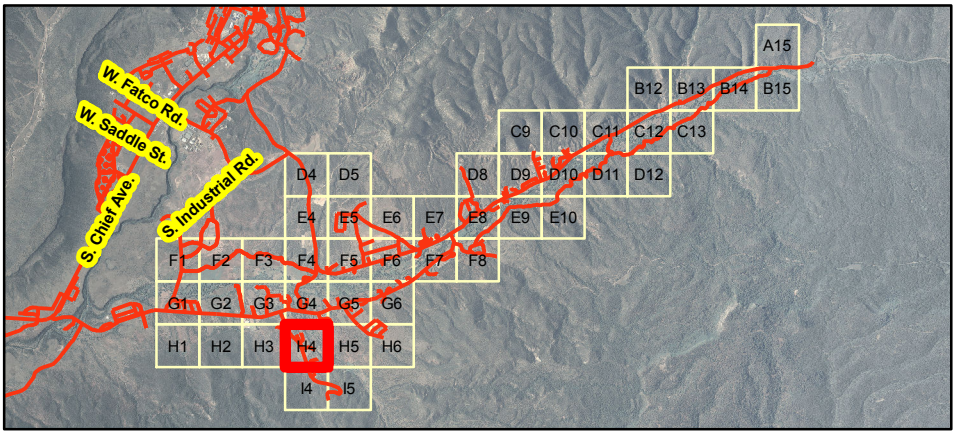

N
W
E
S

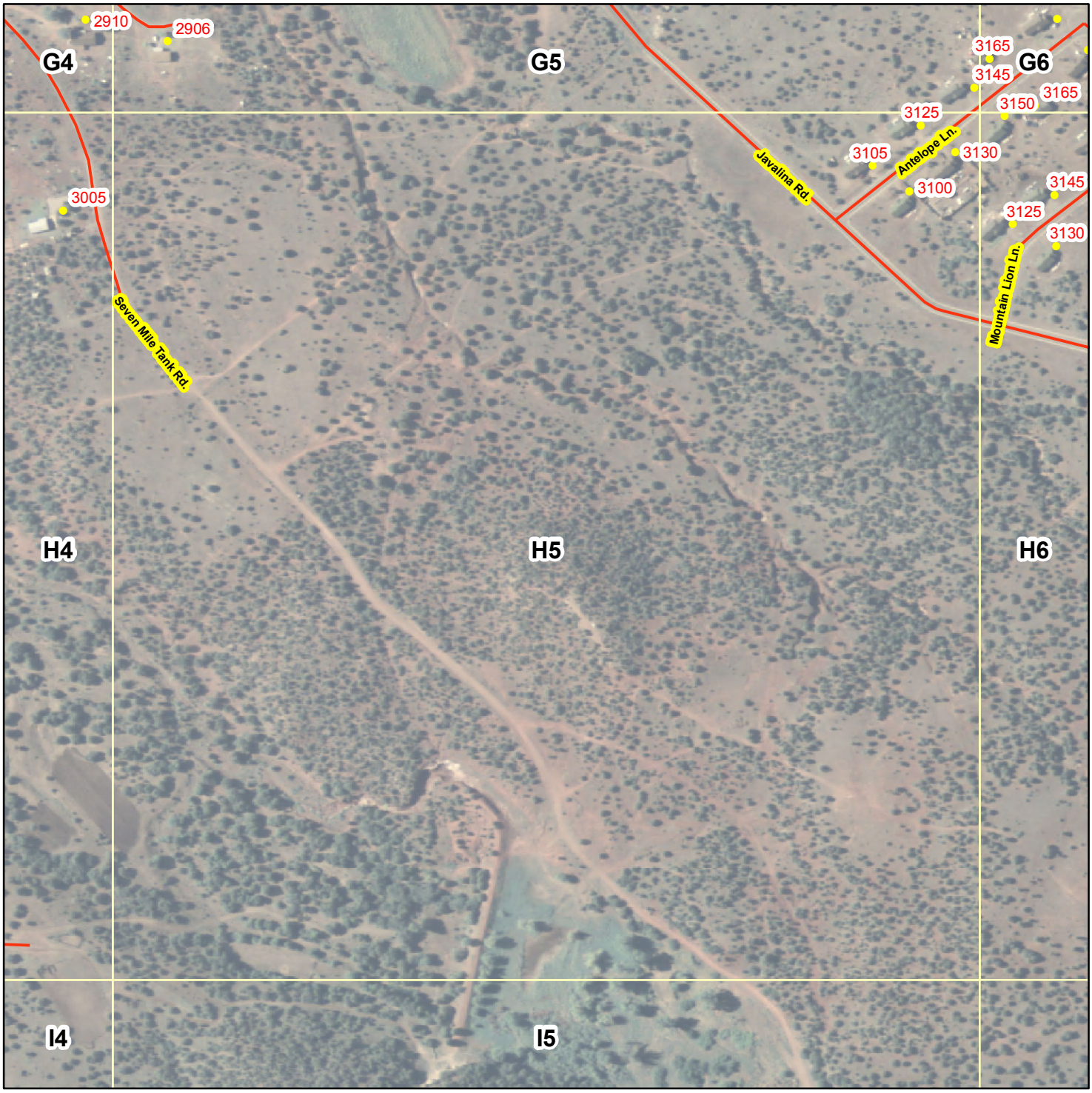
G4
G5
G6
H4
H5
H6
I4
I5
2910
2906
3005
3165
3145
3165
3150
3125
3105
3130
3100
3145
3125
3130
Seven Mile Tank Rd.
Javalina Rd.
Antelope Ln.
Mountain Lion Ln.


Miles
0
0.025
0.05
0.1
0.15
0.2

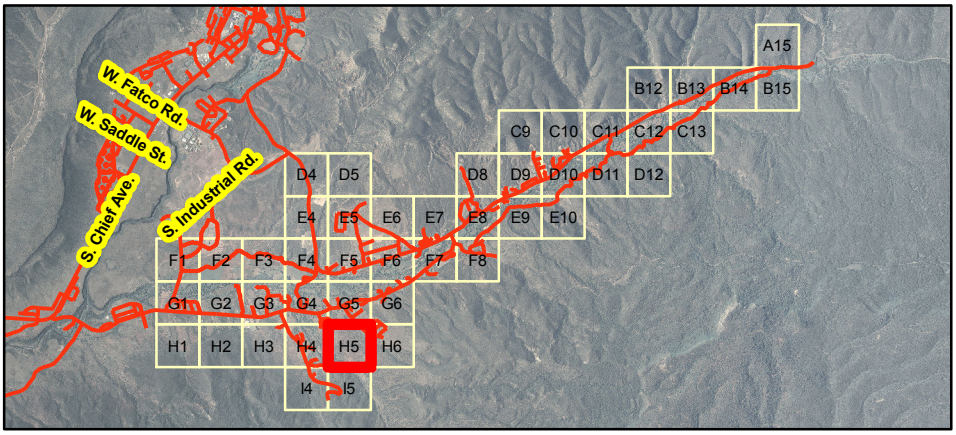
W. Fatco Rd.
W. Saddle St.
S. Chief Ave.
S. Industrial Rd.
A15
B12
B13
B14
B15
C9
C10
C11
C12
C13
D4
D5
D8
D9
D10
D11
D12
E4
E5
E6
E7
E8
E9
E10
F1
F2
F3
F4
F5
F6
F7
F8
G1
G2
G3
G4
G5
G6
H1
H2
H3
H4
H5
H6
I4
I5

N
W
E
S

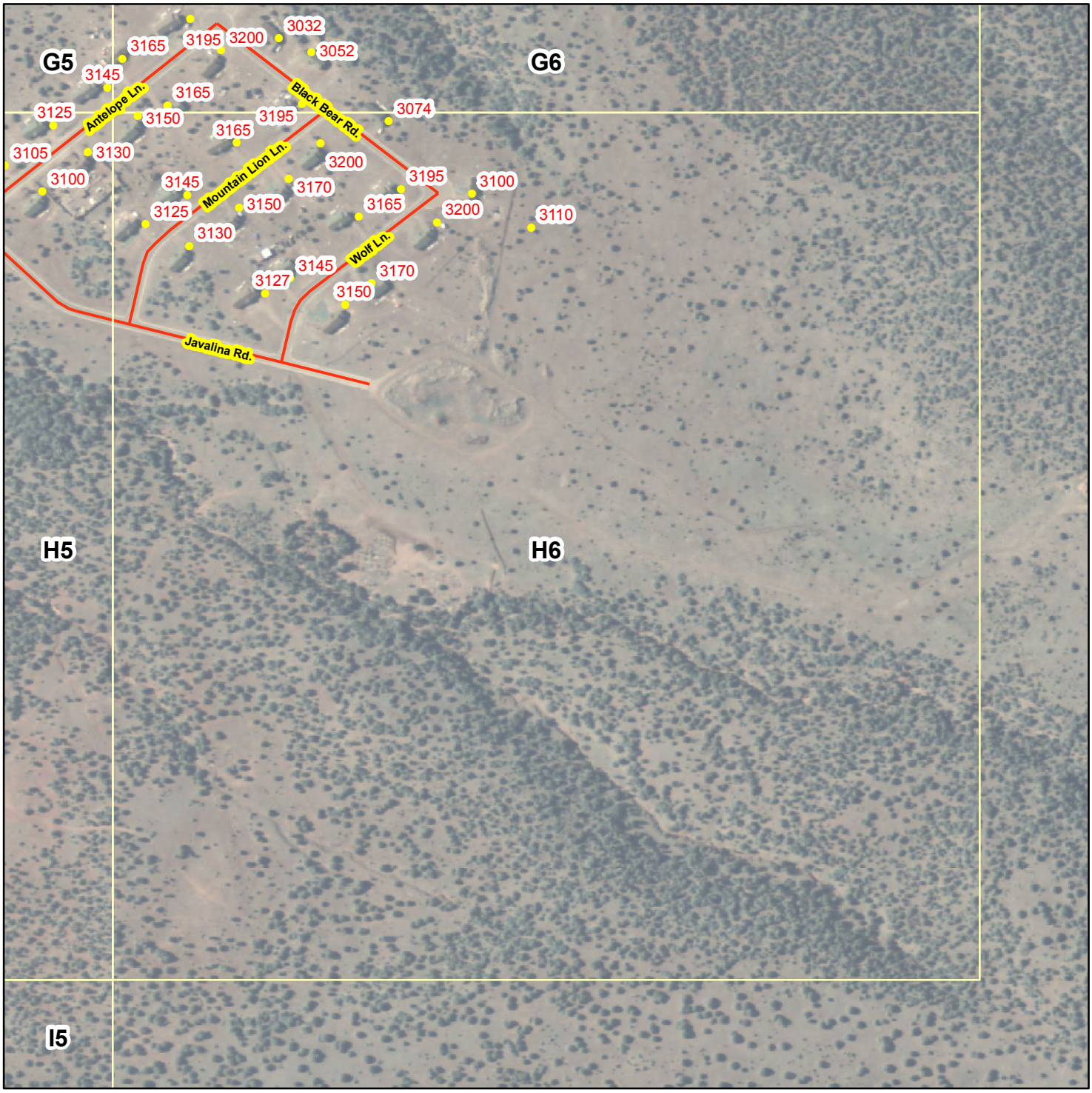
G5
G6
H5
H6
I5
Antelope Ln.
Black Bear Rd.
Mountain Lion Ln.
Wolf Ln.
Javalina Rd.
3165
3195
3200
3032
3052
3145
3165
3125
3150
3195
3074
3165
3105
3130
3200
3100
3145
3170
3195
3100
3125
3150
3165
3200
3110
3130
3145
3170
3127
3150


Miles
0
0.025
0.05
0.1
0.15
0.2

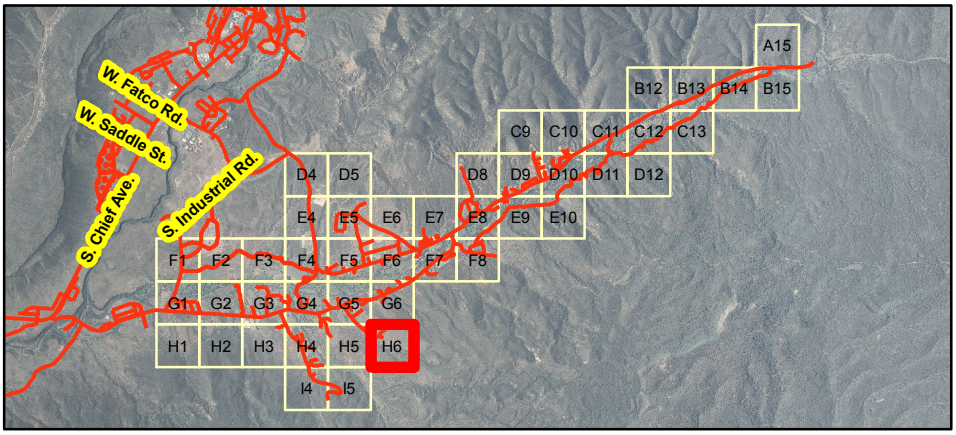
W. Fatco Rd.
W. Saddle St.
S. Chief Ave.
S. Industrial Rd.
A15
B12
B13
B14
B15
C9
C10
C11
C12
C13
D4
D5
D8
D9
D10
D11
D12
E4
E5
E6
E7
E8
E9
E10
F1
F2
F3
F4
F5
F6
F7
F8
G1
G2
G3
G4
G5
G6
H1
H2
H3
H4
H5
H6
I4
I5

N
W
E
S

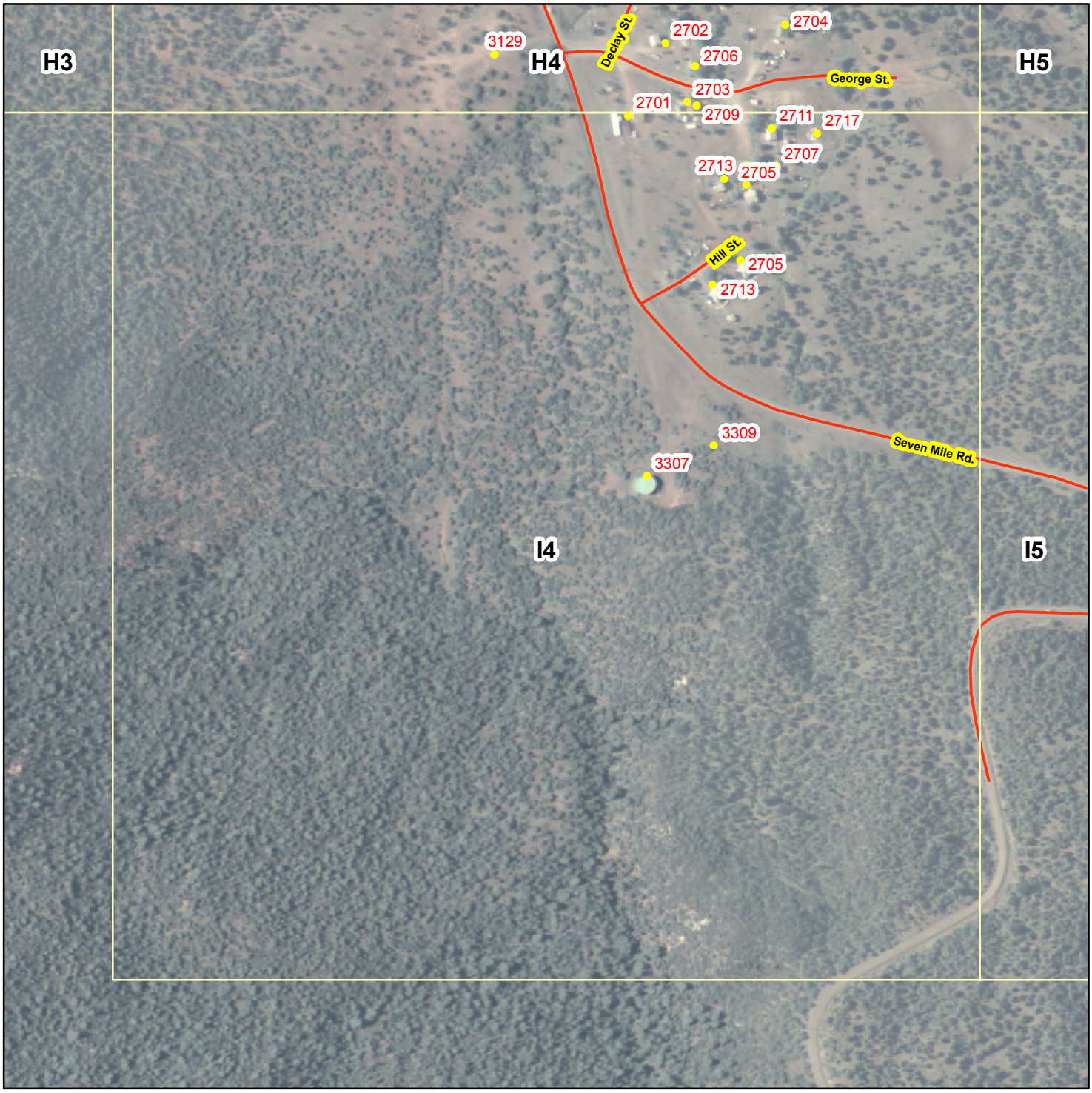
H3
H4
H5
I4
I5
3129
2702
2704
2706
2703
2701
2709
2711
2717
2707
2713
2705
2705
2713
3309
3307
Declay St.
George St.
Hill St.
Seven Mile Rd.


Miles
0
0.025
0.05
0.1
0.15
0.2

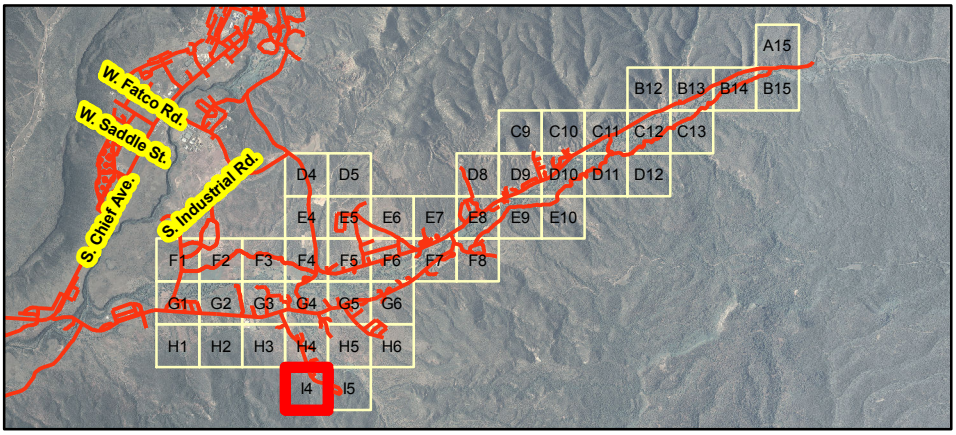
W. Fatco Rd.
W. Saddle St.
S. Chief Ave.
S. Industrial Rd.
A15
B12
B13
B14
B15
C9
C10
C11
C12
C13
D4
D5
D8
D9
D10
D11
D12
E4
E5
E6
E7
E8
E9
E10
F1
F2
F3
F4
F5
F6
F7
F8
G1
G2
G3
G4
G5
G6
H1
H2
H3
H4
H5
H6
I4
I5

N
W
E
S

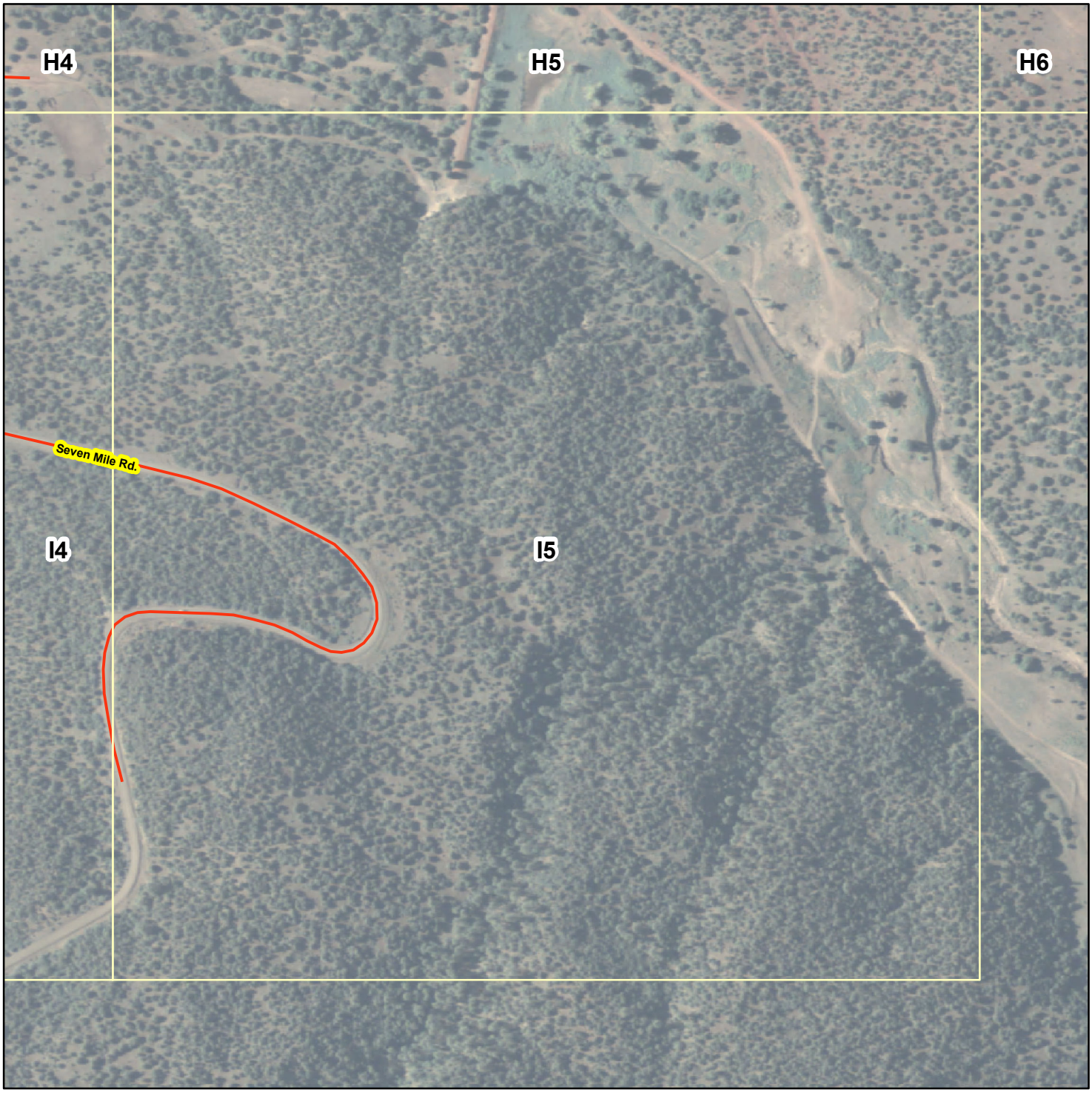

Miles

0 0.025 0.05 0.1 0.15 0.2

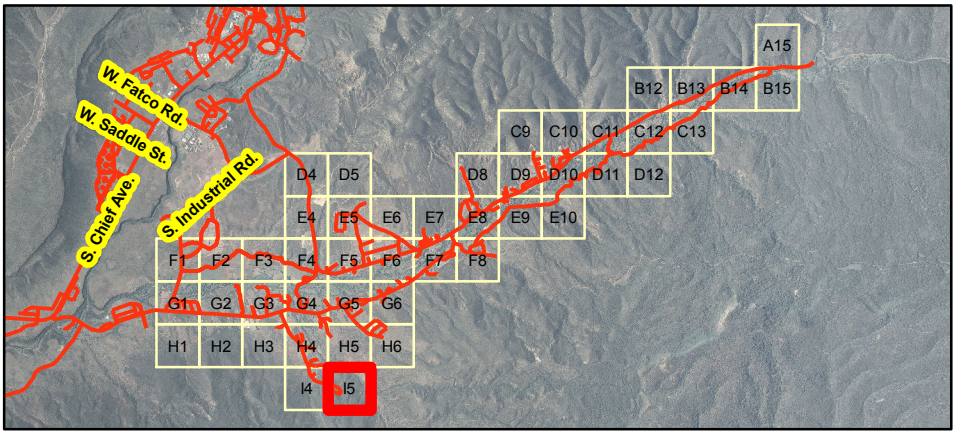

N
W E
S