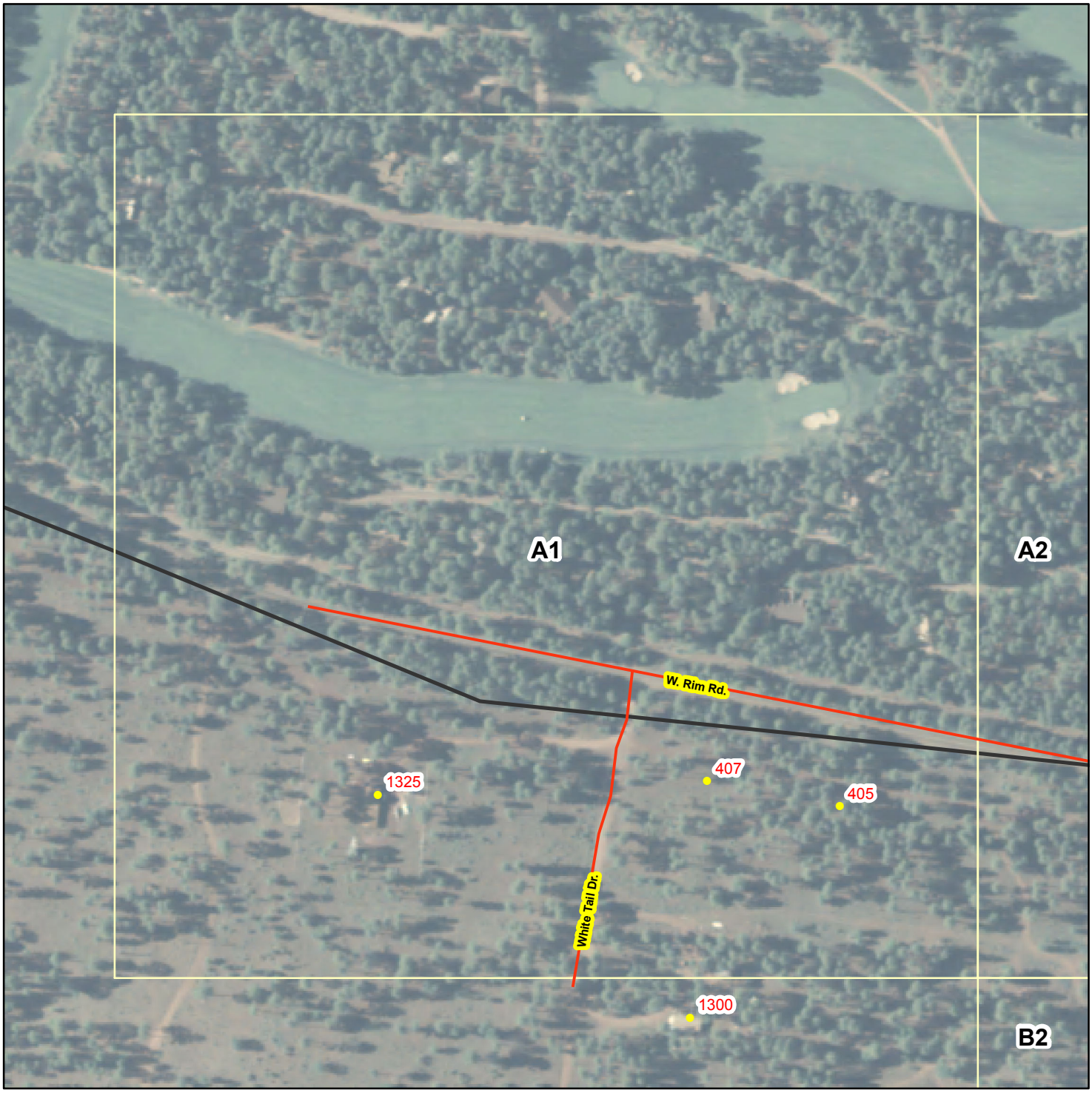
A1
A2
B2
W. Rim Rd.
White Tail Dr.
1325
407
405
1300

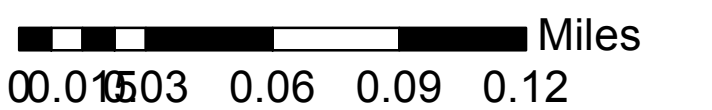
Miles
0 0.015 0.03 0.06 0.09 0.12

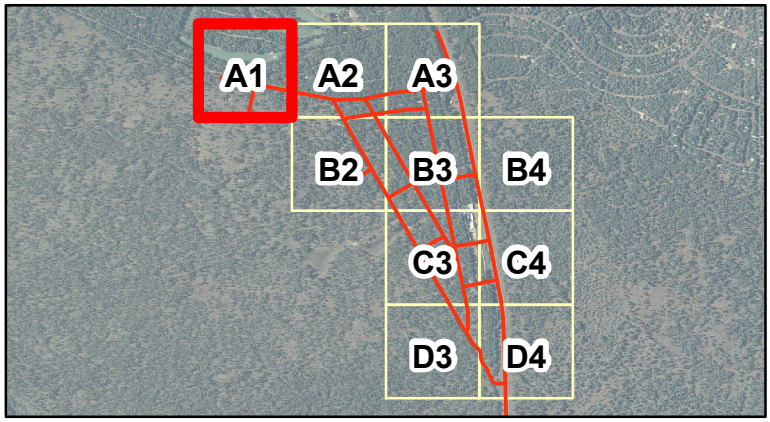
A1
A2
A3
B2
B3
B4
C3
C4
D3
D4

N
W
E
S

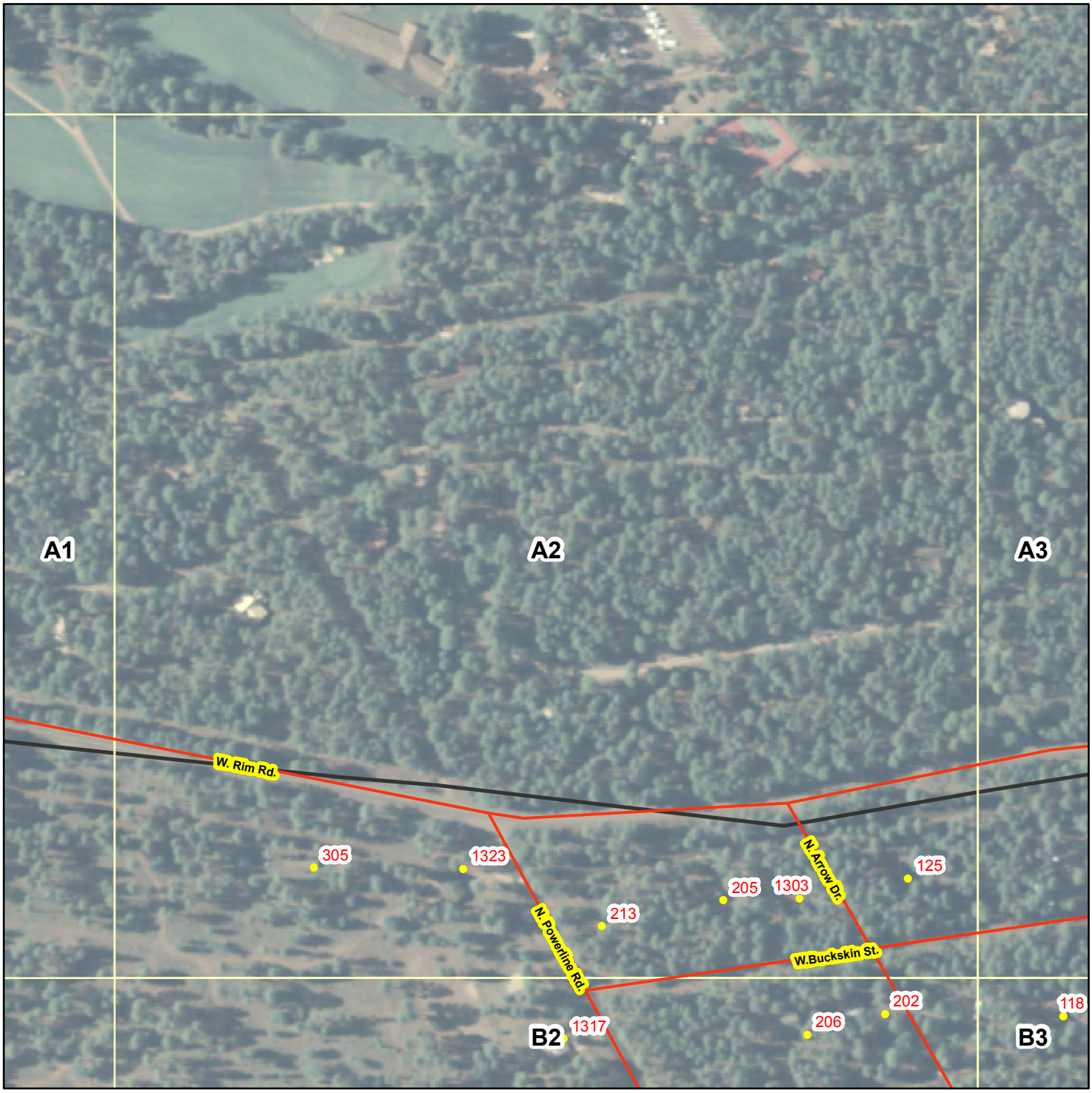
A1
A2
A3
W. Rim Rd.
N. Powerline Rd.
N. Arrow Dr.
W.Buckskin St.
305
1323
213
205
1303
125
202
206
118
1317
B2
B3

Miles
0
0.015
0.03
0.06
0.09
0.12

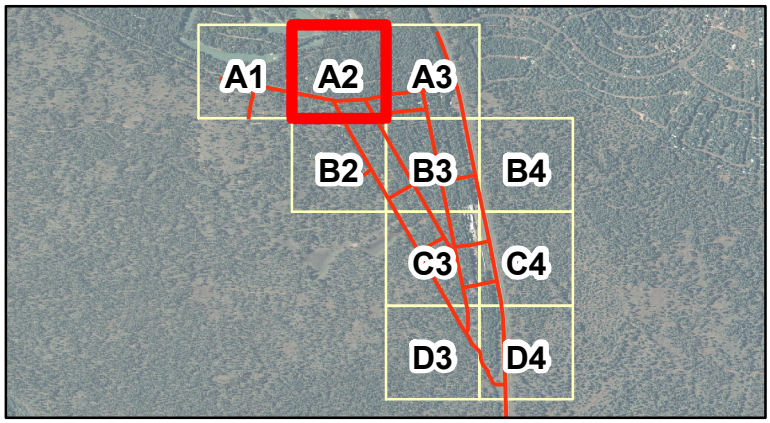
A1
A2
A3
B2
B3
B4
C3
C4
D3
D4

N
W
E
S

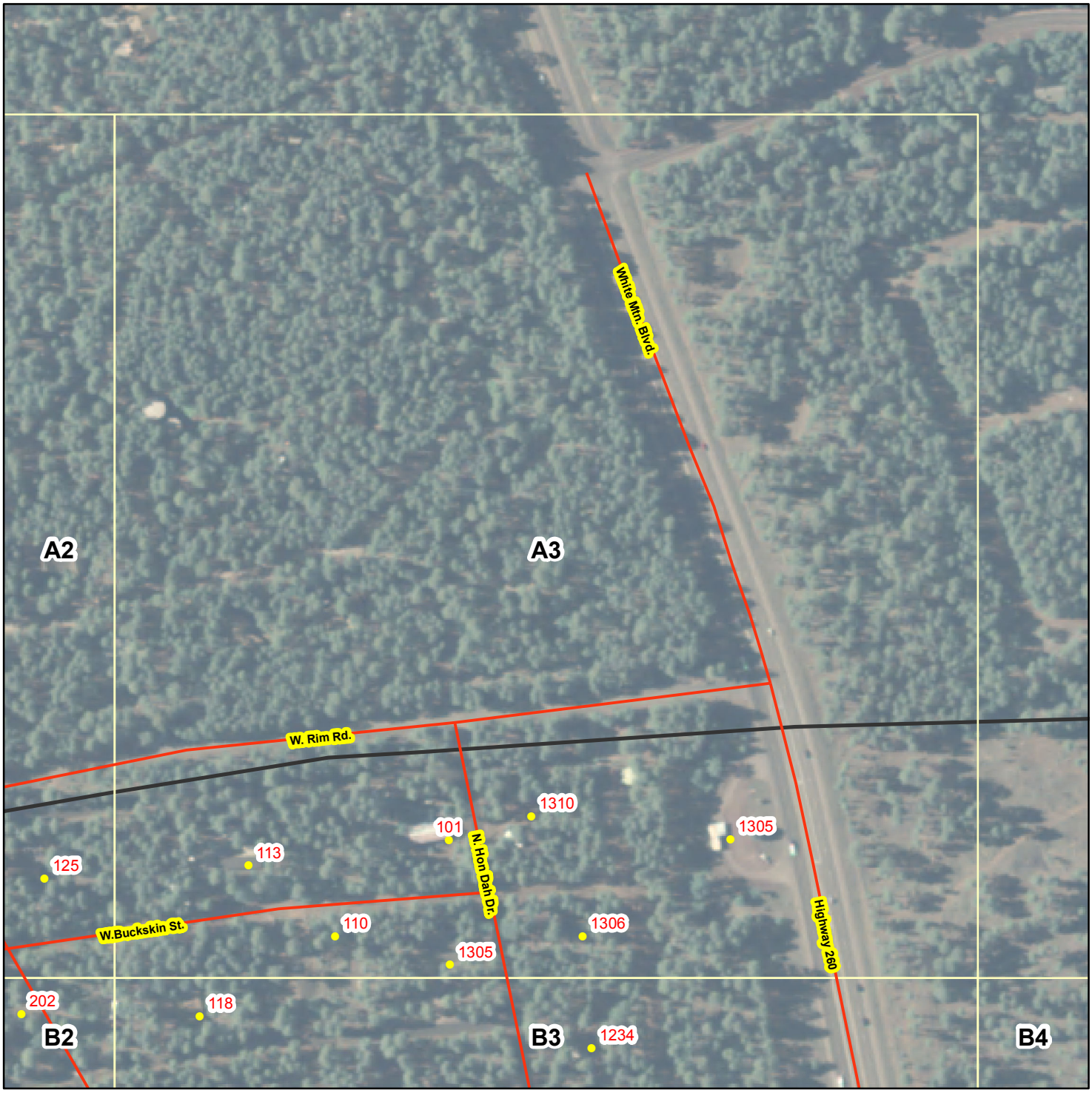
White Mtn. Blvd.
A2
A3
W. Rim Rd.
1310
101
1305
N. Hon Dah Dr.
113
125
W.Buckskin St.
110
1306
1305
Highway 260
202
118
B2
B3
1234
B4

Miles
0 0.015 0.03 0.06 0.09 0.12

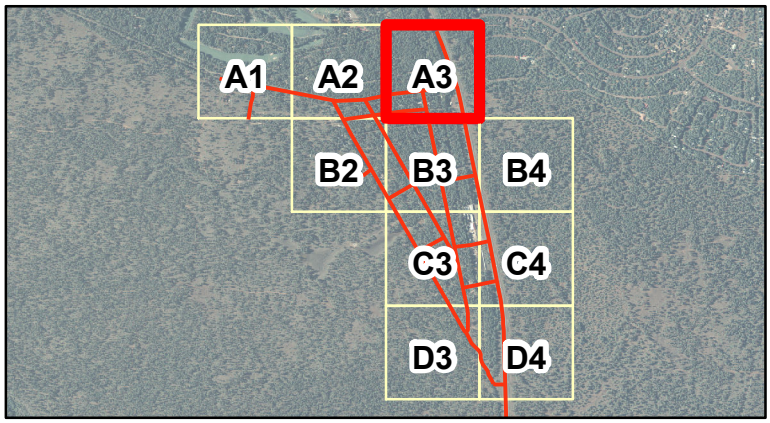
A1
A2
A3
B2
B3
B4
C3
C4
D3
D4

N
W
E
S

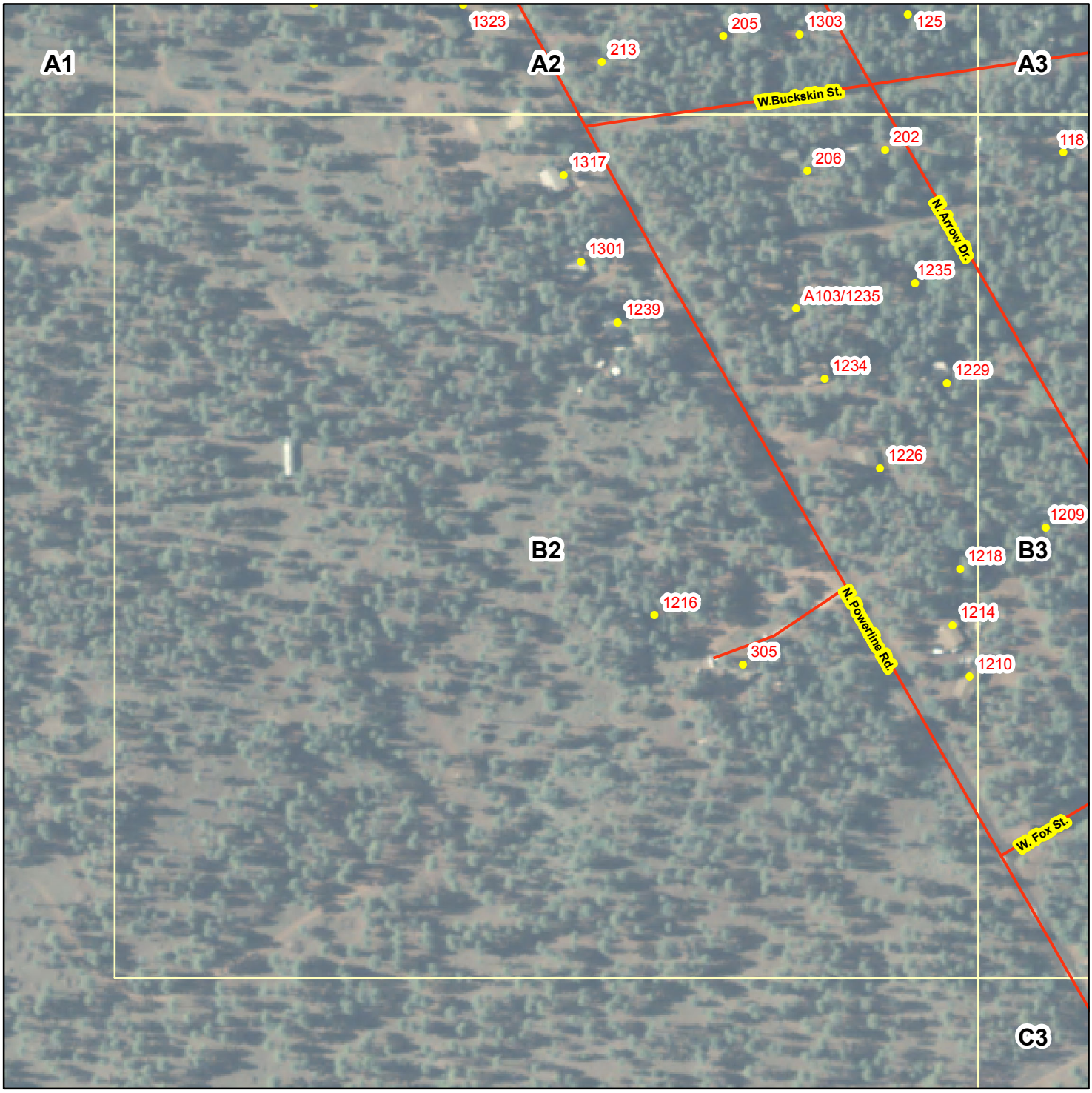

Miles

0 0.015 0.03 0.06 0.09 0.12

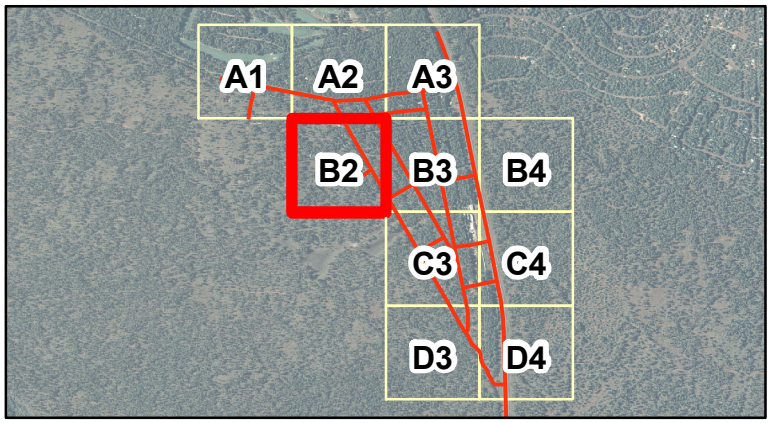

GEOGRAPHICAL INFORMATION SYSTEMS
(BEYOND BOUNDARIES)
WHITE MOUNTAIN APACHE TRIBE

N
W
E
S

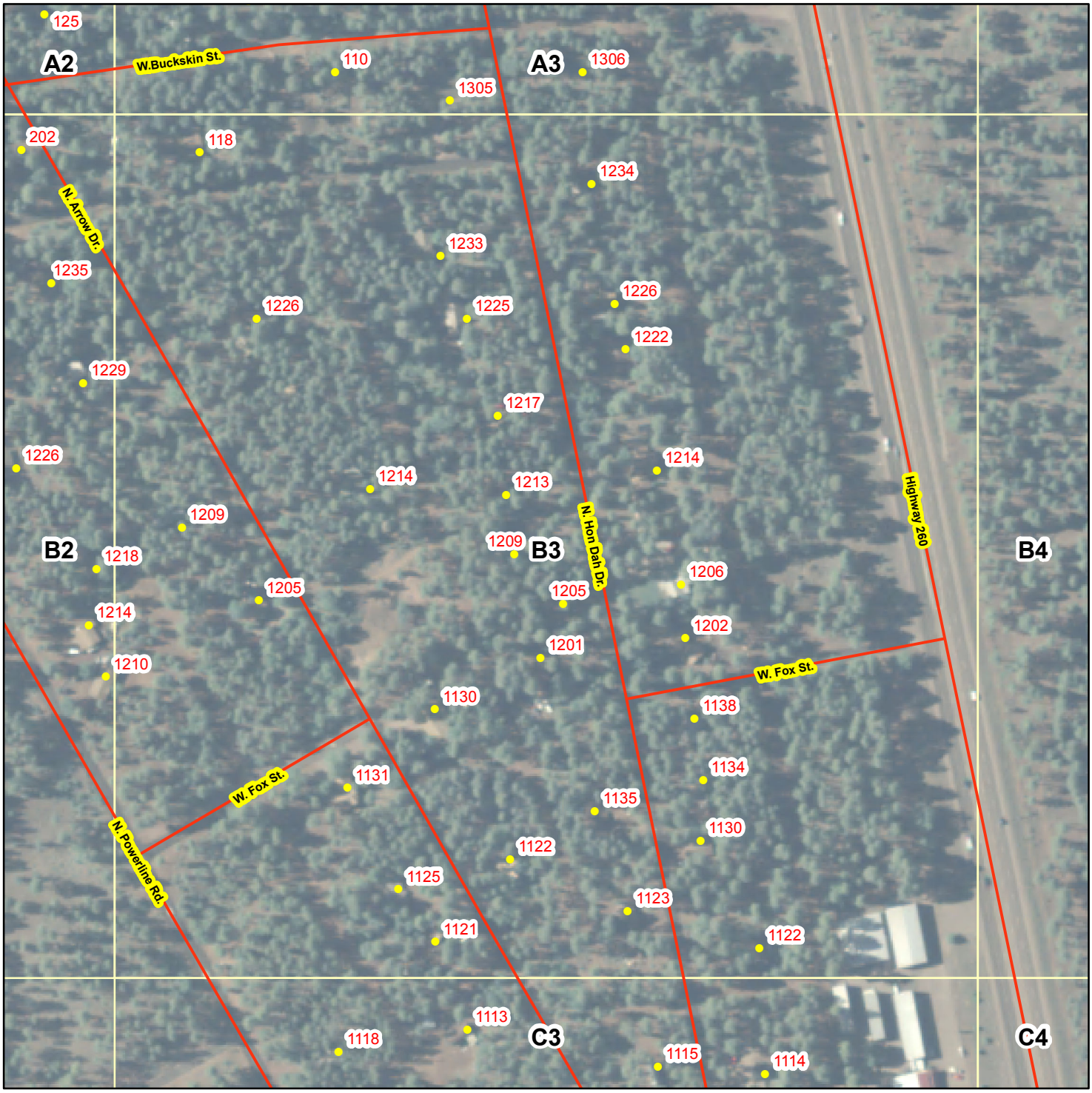

Miles

0 0.015 0.03 0.06 0.09 0.12

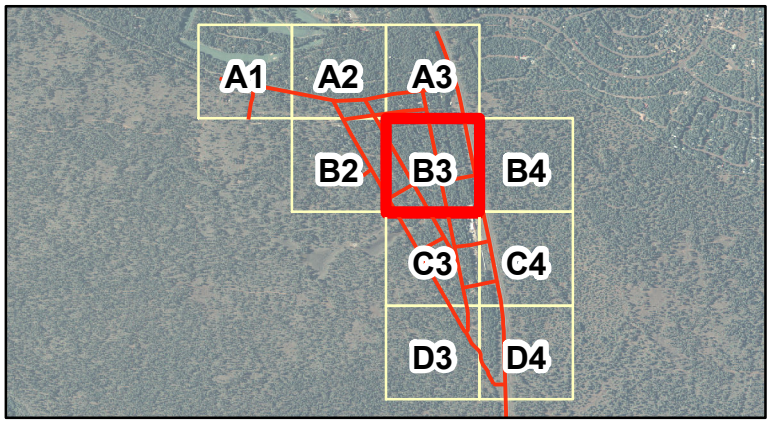

N
W
E
S

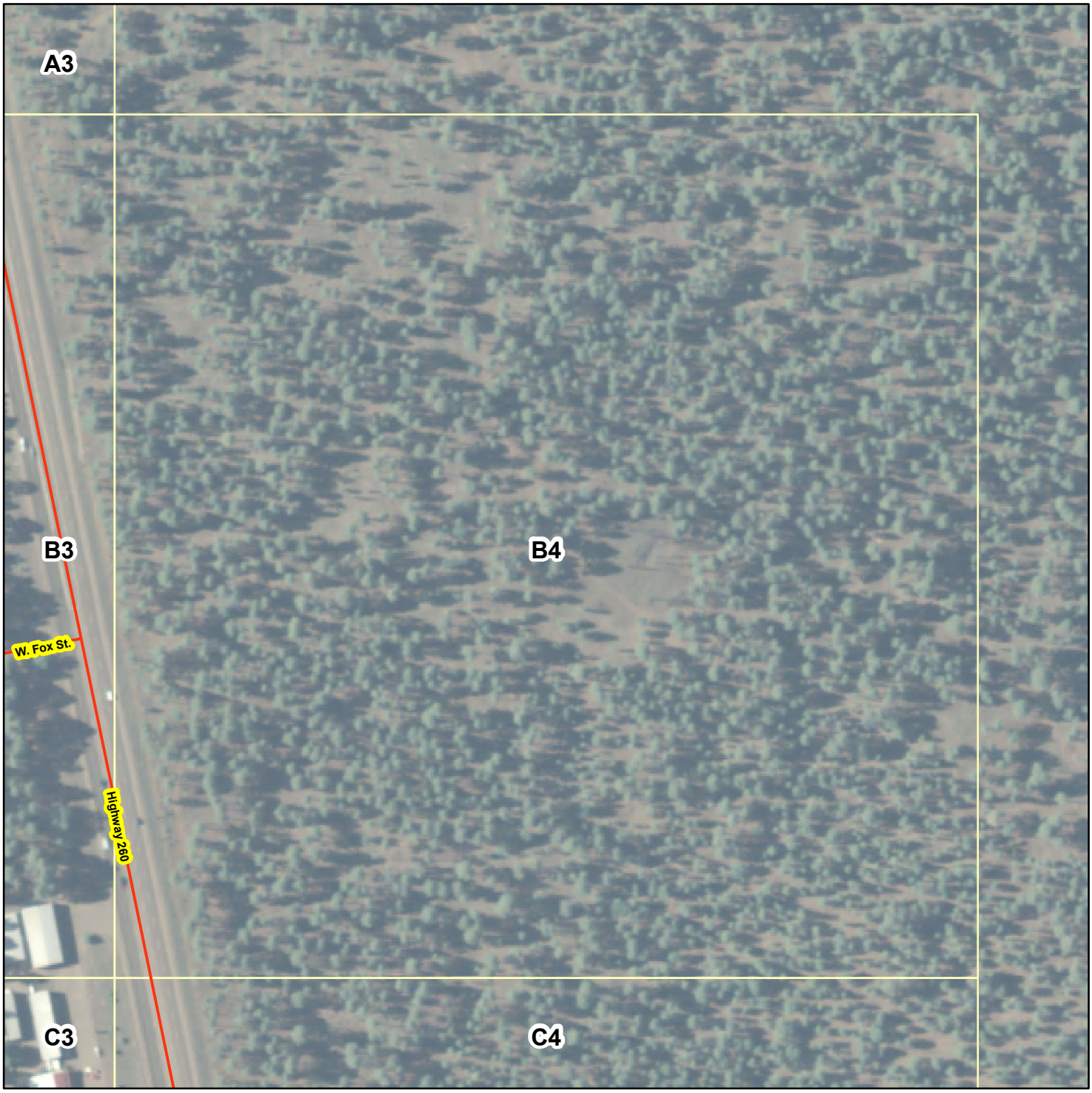

Miles

0 0.015 0.03 0.06 0.09 0.12

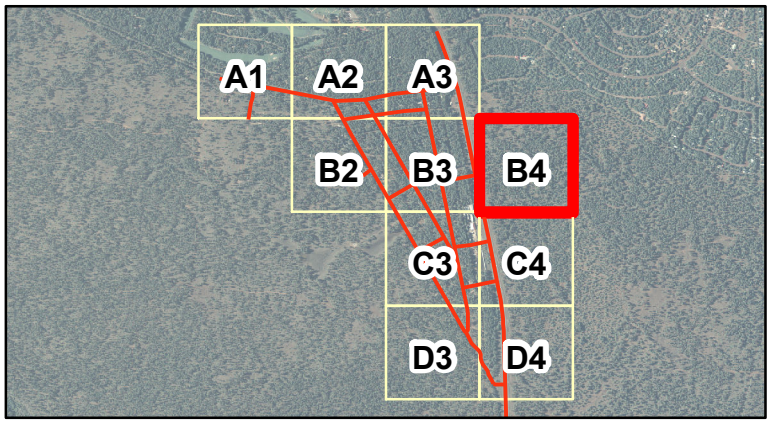

GEOGRAPHICAL INFORMATION SYSTEMS
(BEYOND BOUNDARIES)
WHITE MOUNTAIN APACHE TRIBE

N
W
E
S

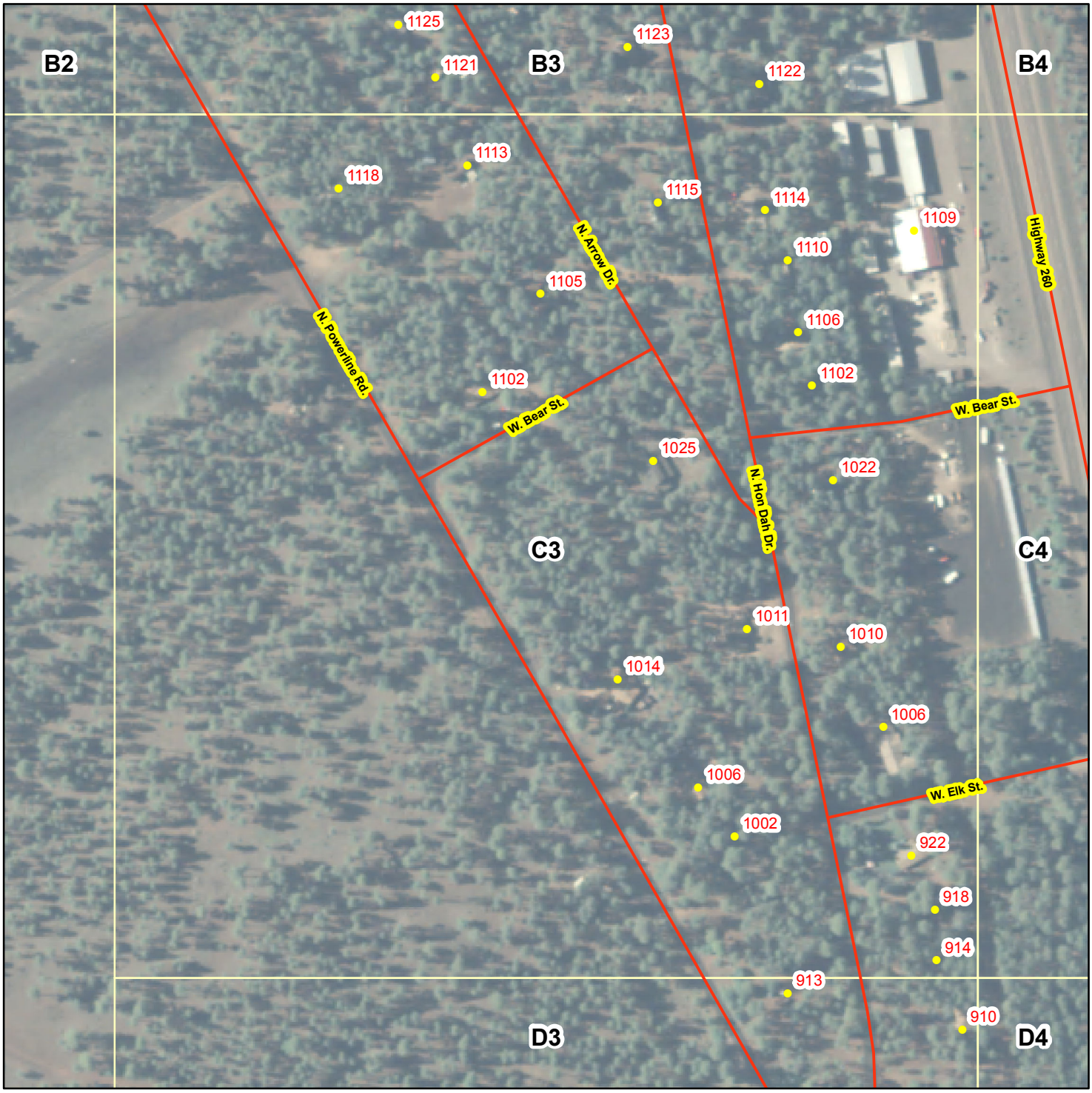
B2
B3
B4
C3
C4
D3
D4
1125
1123
1121
1122
1113
1118
1115
1114
1109
1110
1105
1106
1102
1102
1025
1022
1011
1010
1014
1006
1006
1002
922
918
914
913
910
N. Arrow Dr.
N. Powerline Rd.
W. Bear St.
W. Bear St.
N. Hon Dah Dr.
Highway 260
W. Elk St.

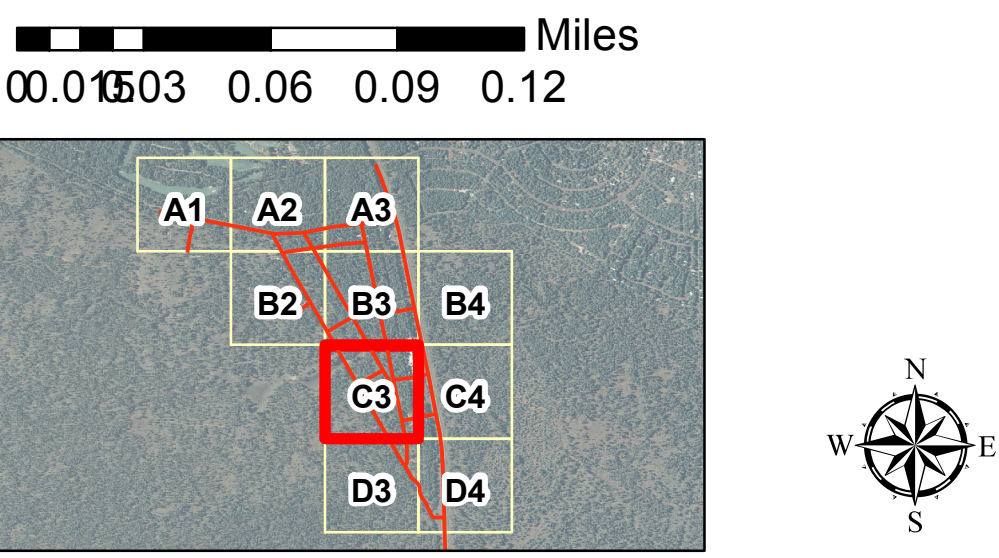
Miles
0 0.015 0.03 0.06 0.09 0.12
A1
A2
A3
B2
B3
B4
C3
C4
D3
D4
N
W
E
S

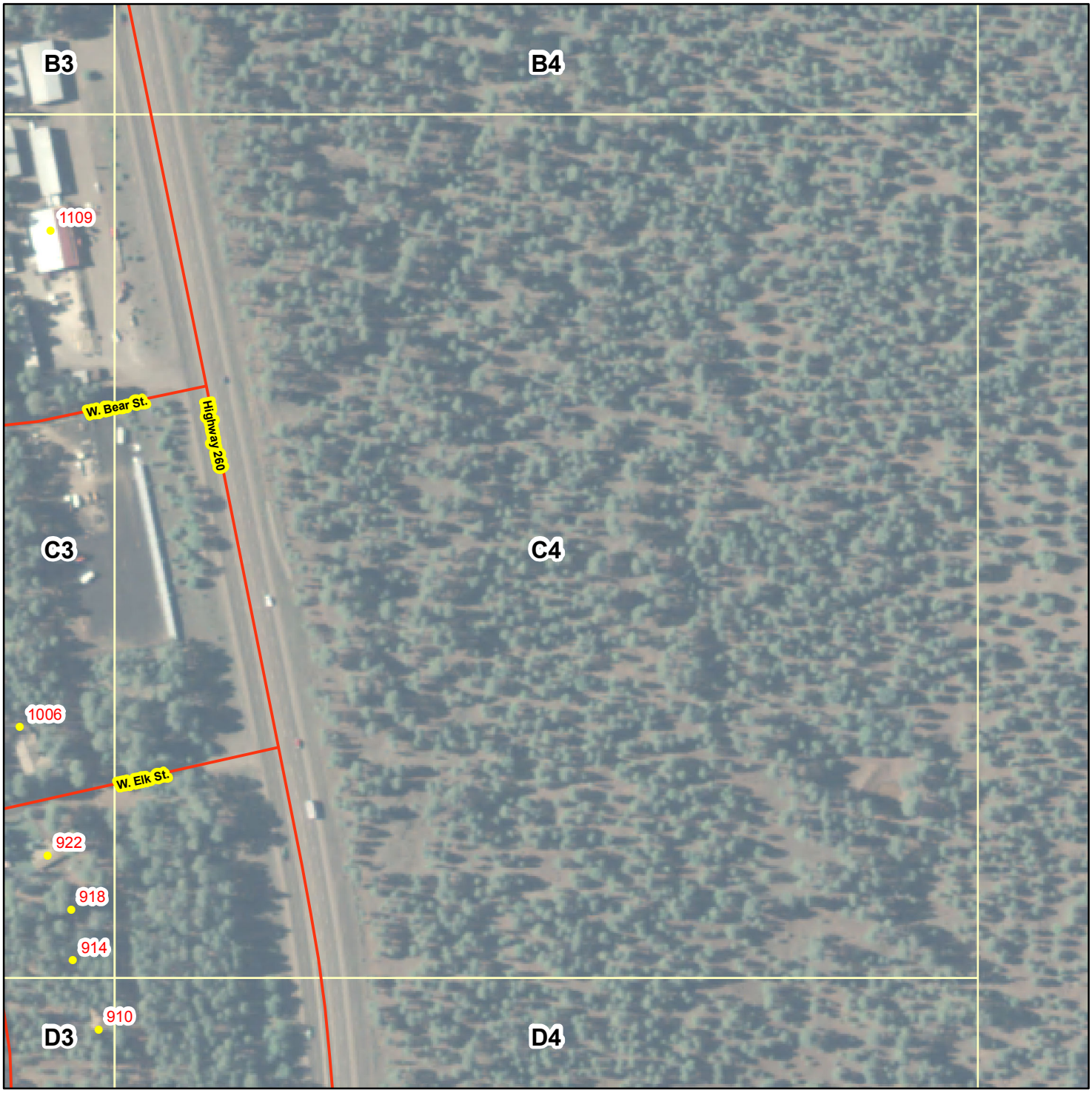

Miles

0 0.015 0.03 0.06 0.09 0.12

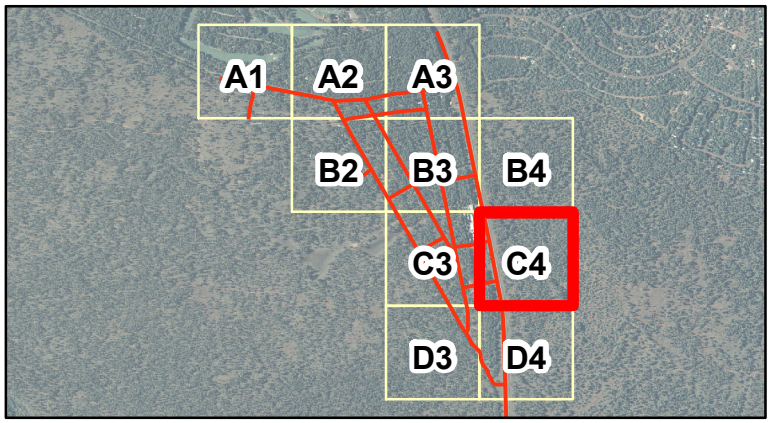

GEOGRAPHICAL INFORMATION SYSTEMS
(BEYOND BOUNDARIES)
WHITE MOUNTAIN APACHE TRIBE

N
W
E
S

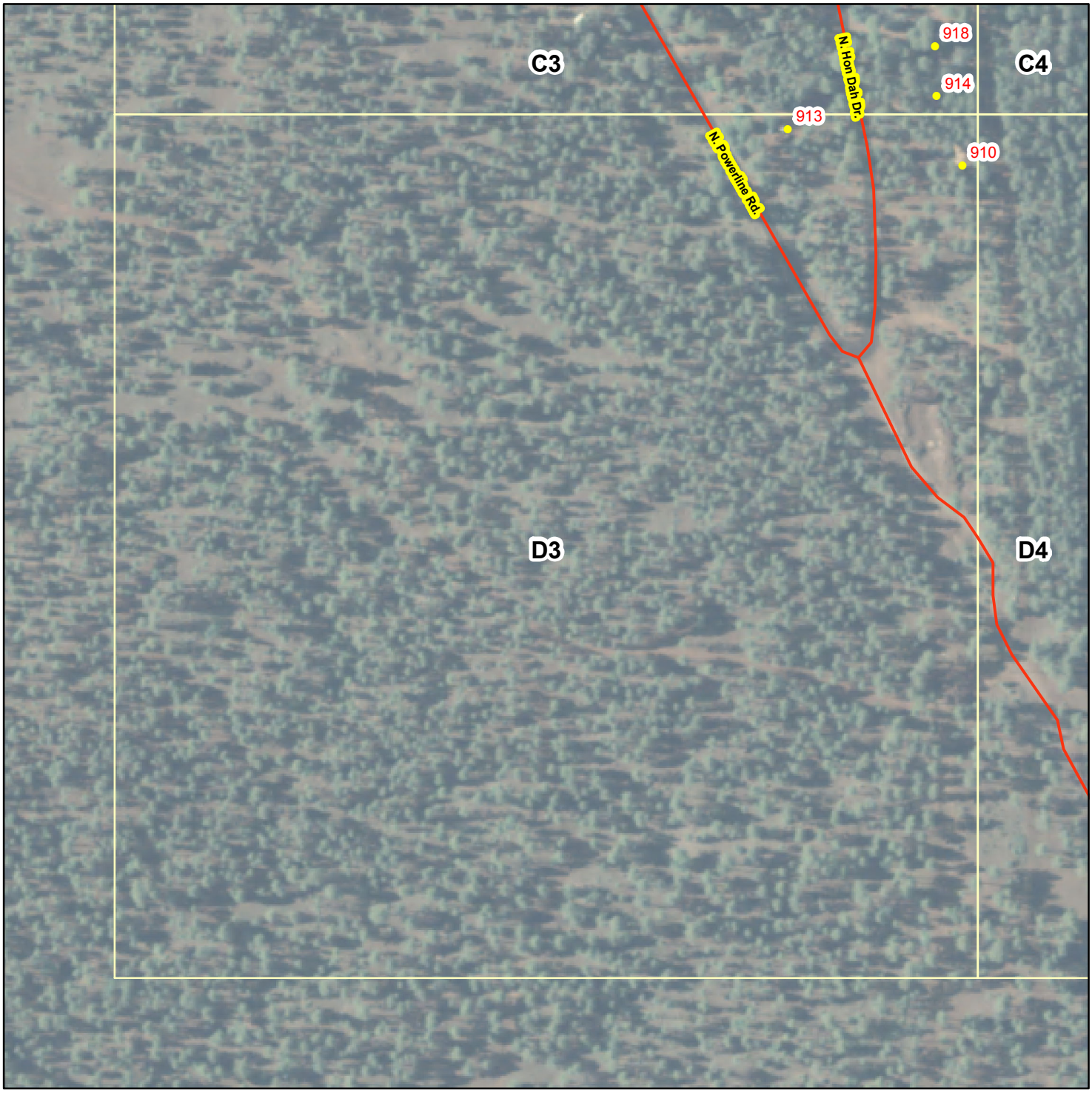
C3
C4
D3
D4
N. Hon Dah Dr.
N. Powerline Rd.
918
914
913
910

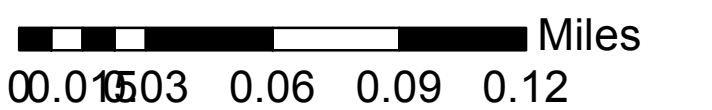
Miles
0 0.015 0.03 0.06 0.09 0.12

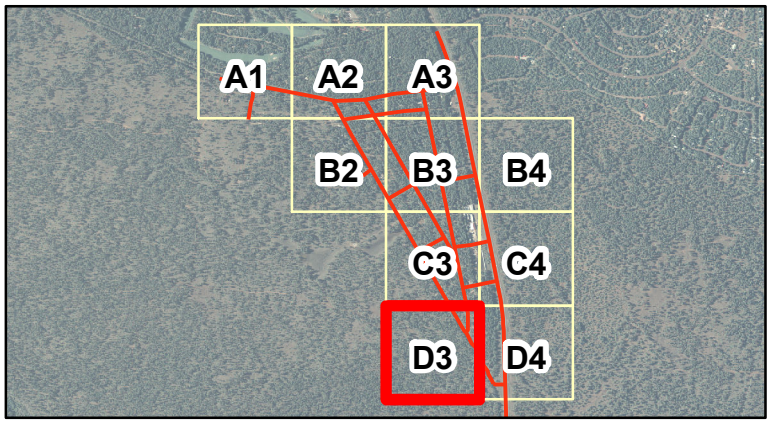
A1
A2
A3
B2
B3
B4
C3
C4
D3
D4

N
W
E
S

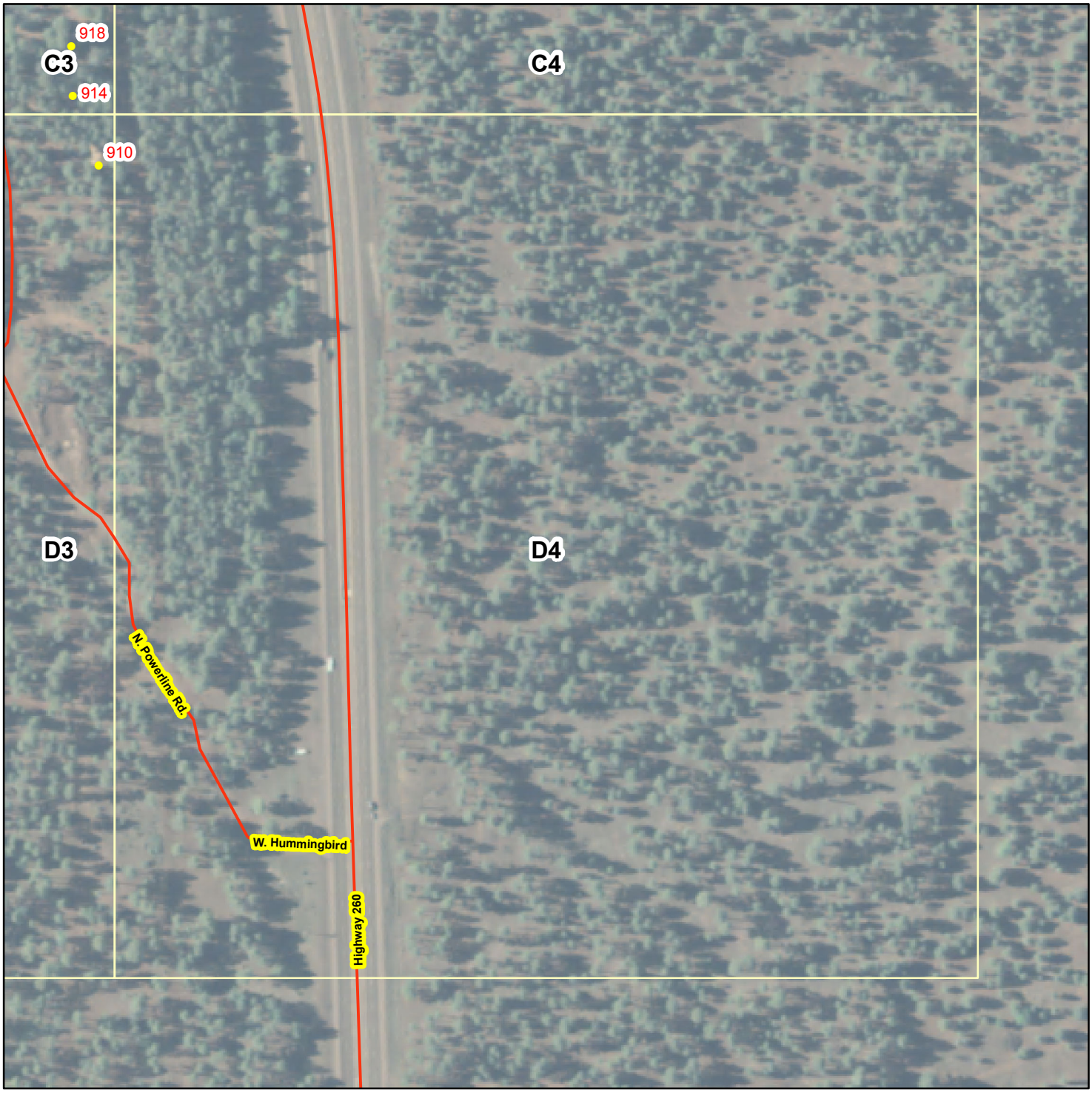

C3
C4
D3
D4
918
914
910
N. Powerline Rd.
W. Hummingbird
Highway 260



Miles
0
0.015
0.03
0.06
0.09
0.12

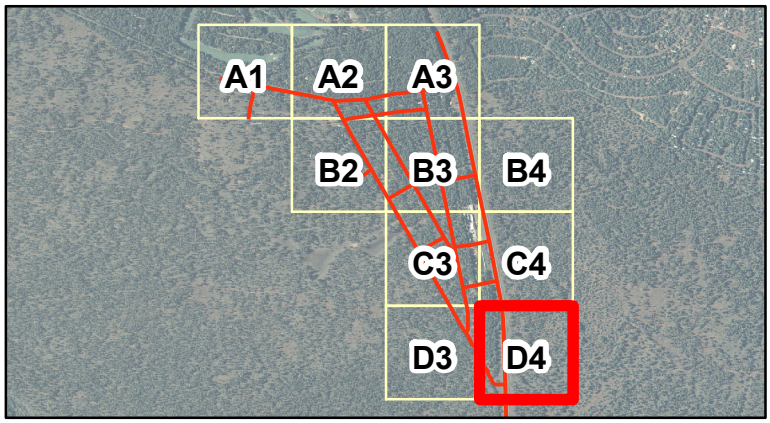

A1
A2
A3
B2
B3
B4
C3
C4
D3
D4

N
W
E
S