


Miles

0 0.005 0.01 0.02 0.03 0.04

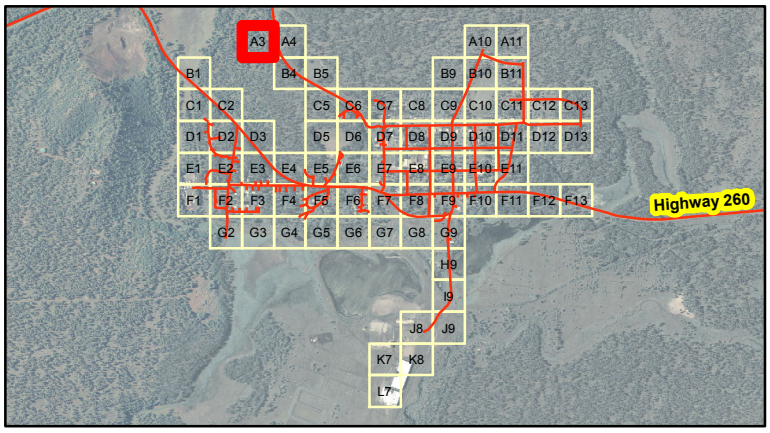


N
W E
S

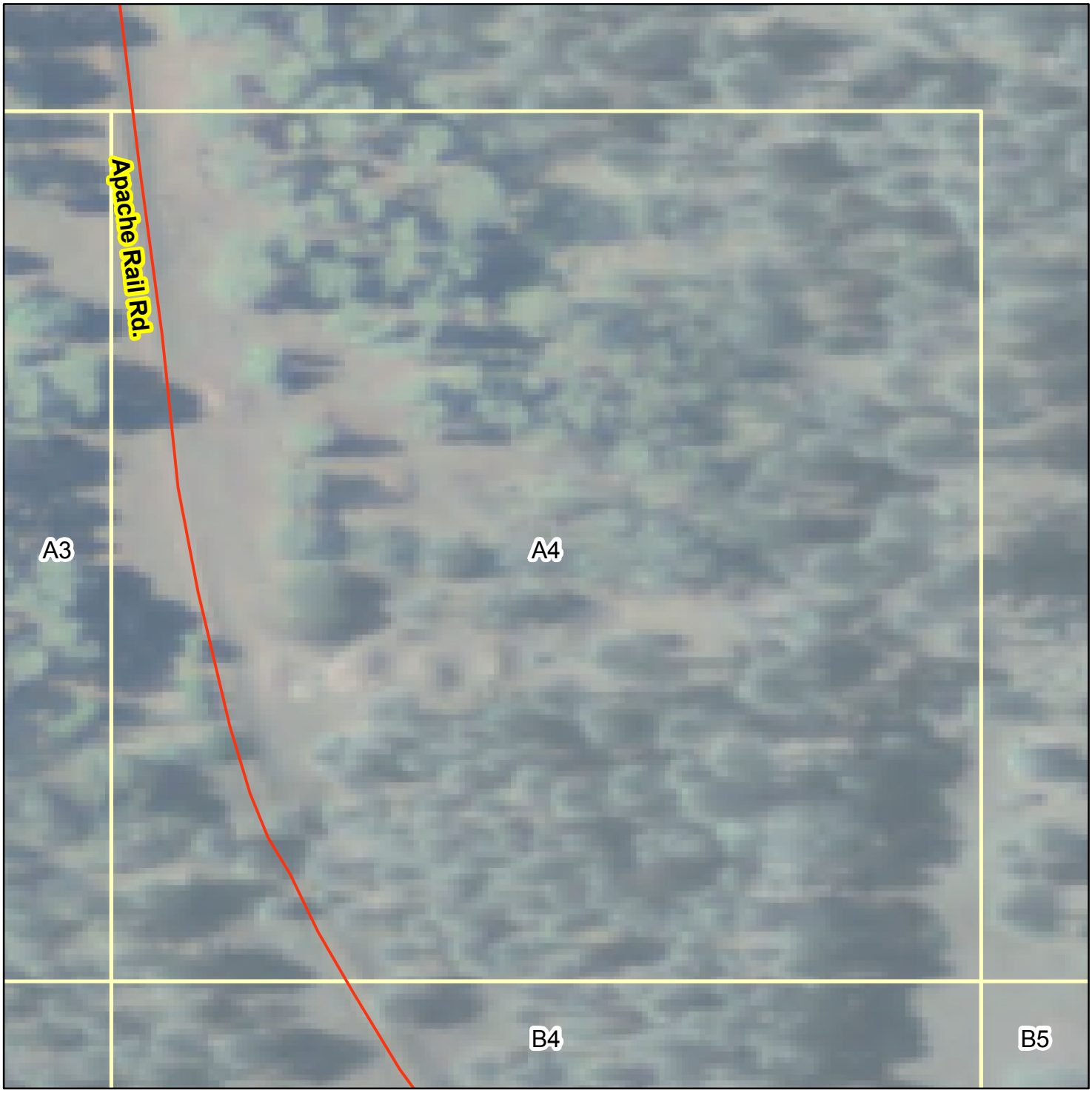


Miles

0 0.005 0.01 0.02 0.03 0.04

Miles

0 0.005 0.01 0.02 0.03 0.04

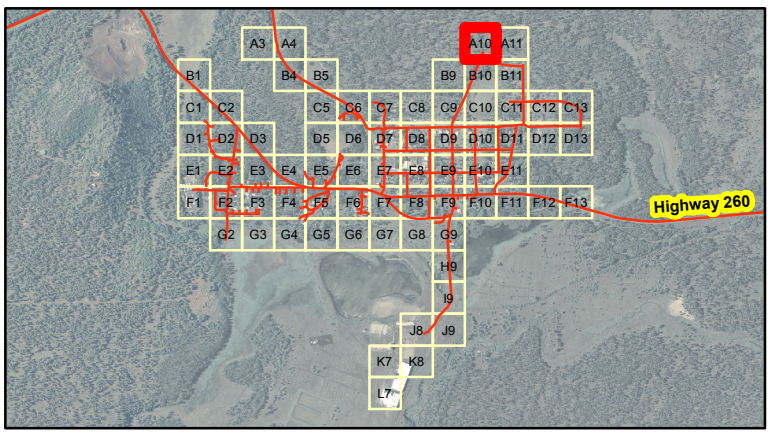


N
W E
S




Miles

0 0.005 0.01 0.02 0.03 0.04

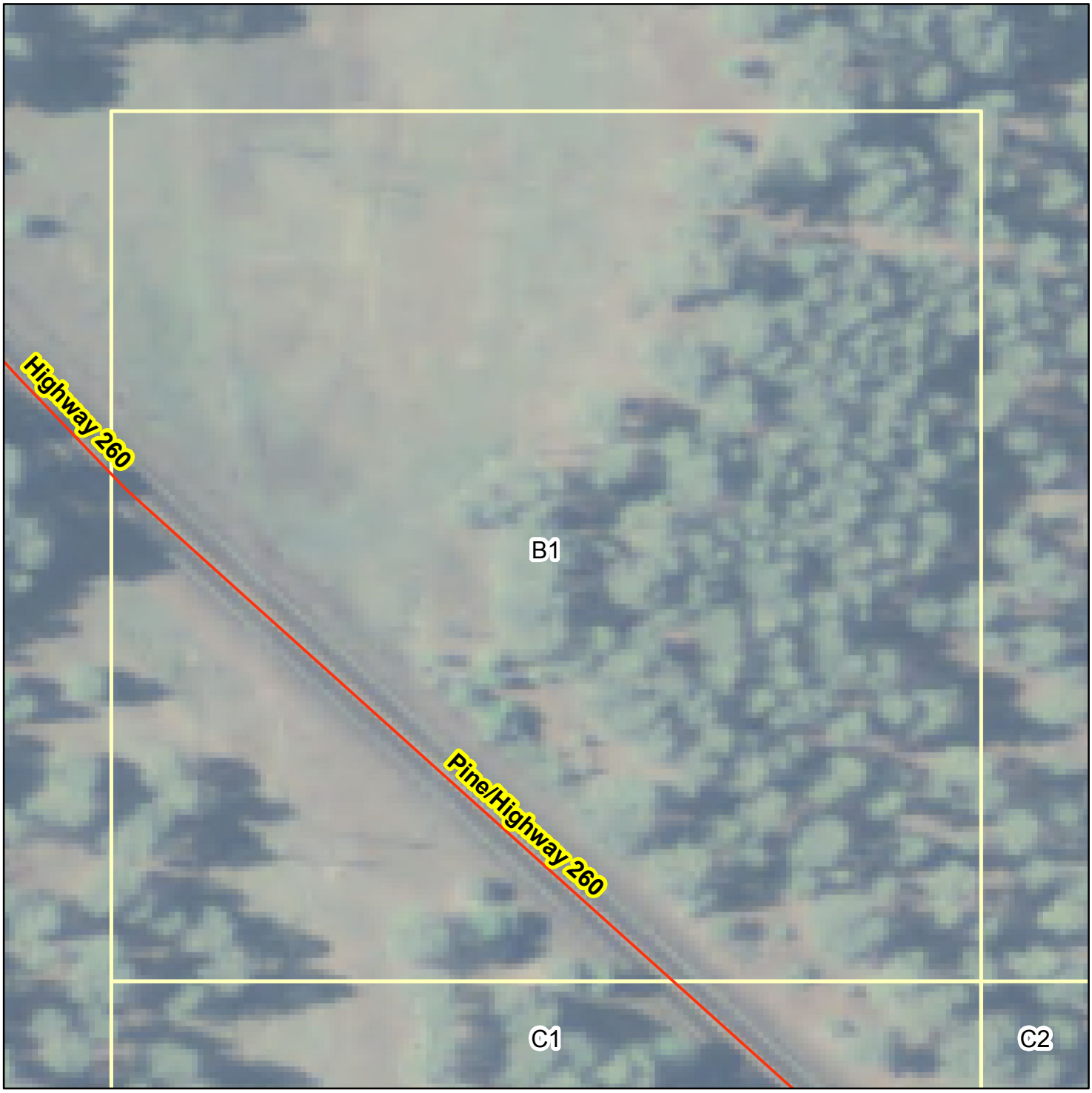


Miles

0 0.005 0.01 0.02 0.03 0.04

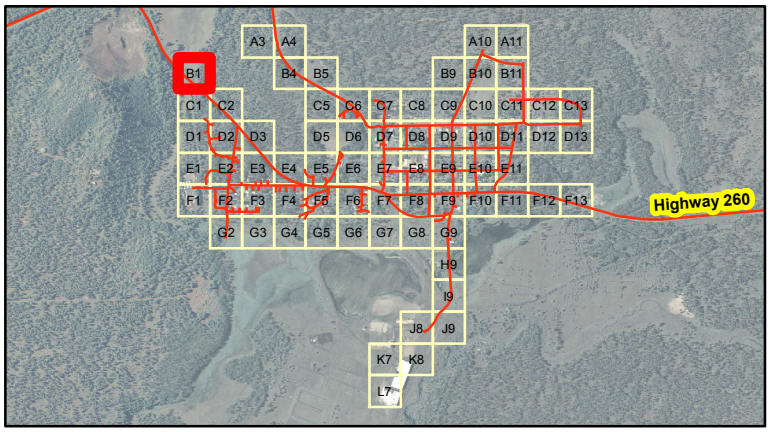


N
W E
S

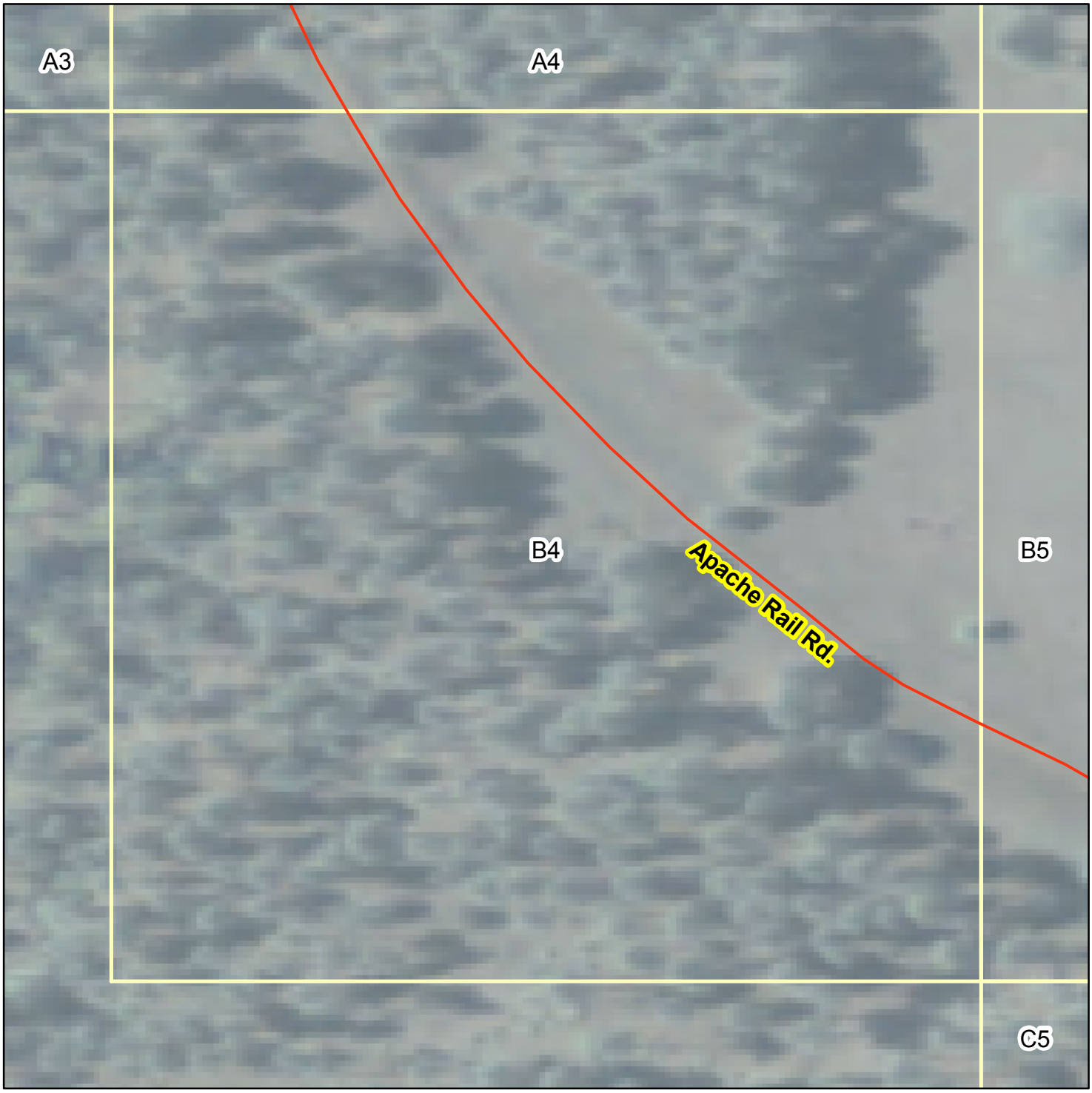


Miles

0 0.005 0.01 0.02 0.03 0.04

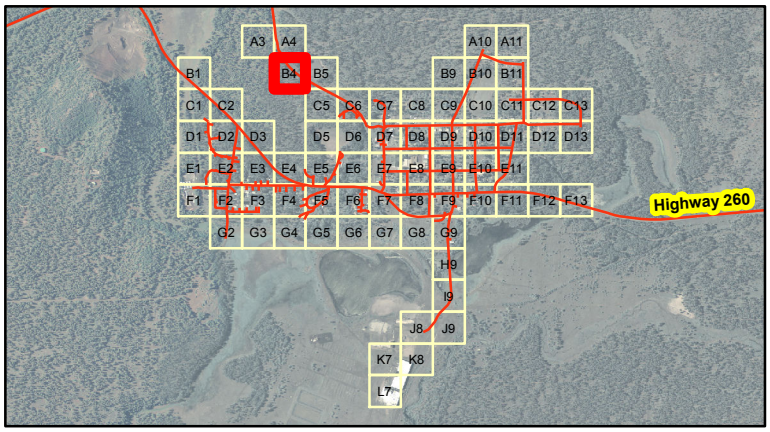


N
W E
S




Miles

0 0.005 0.01 0.02 0.03 0.04

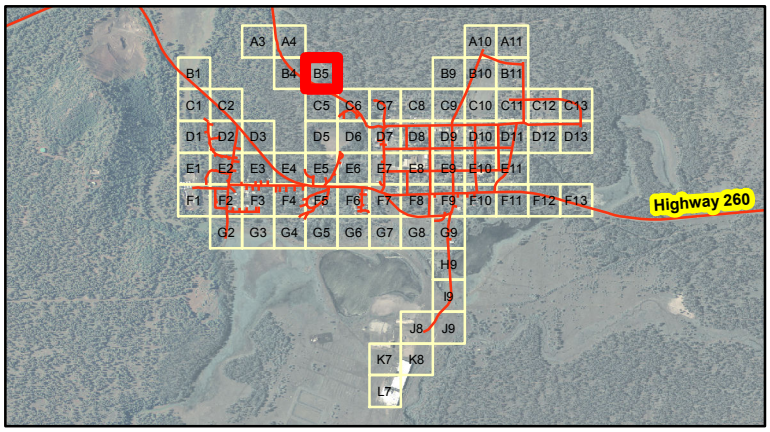


N
W E
S




Miles

0 0.005 0.01 0.02 0.03 0.04

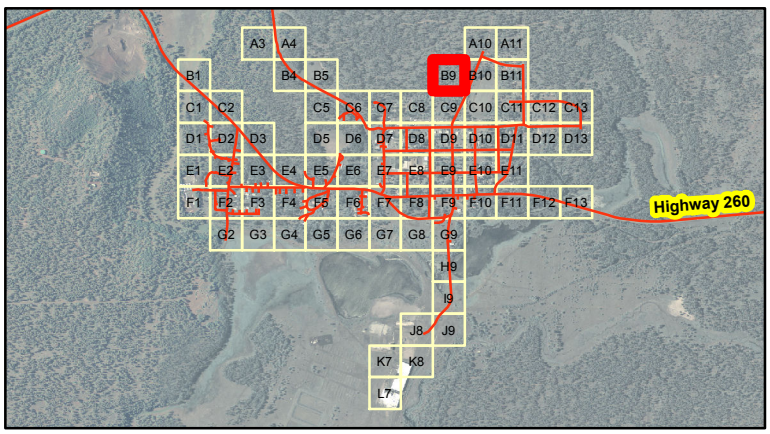


N
W E
S

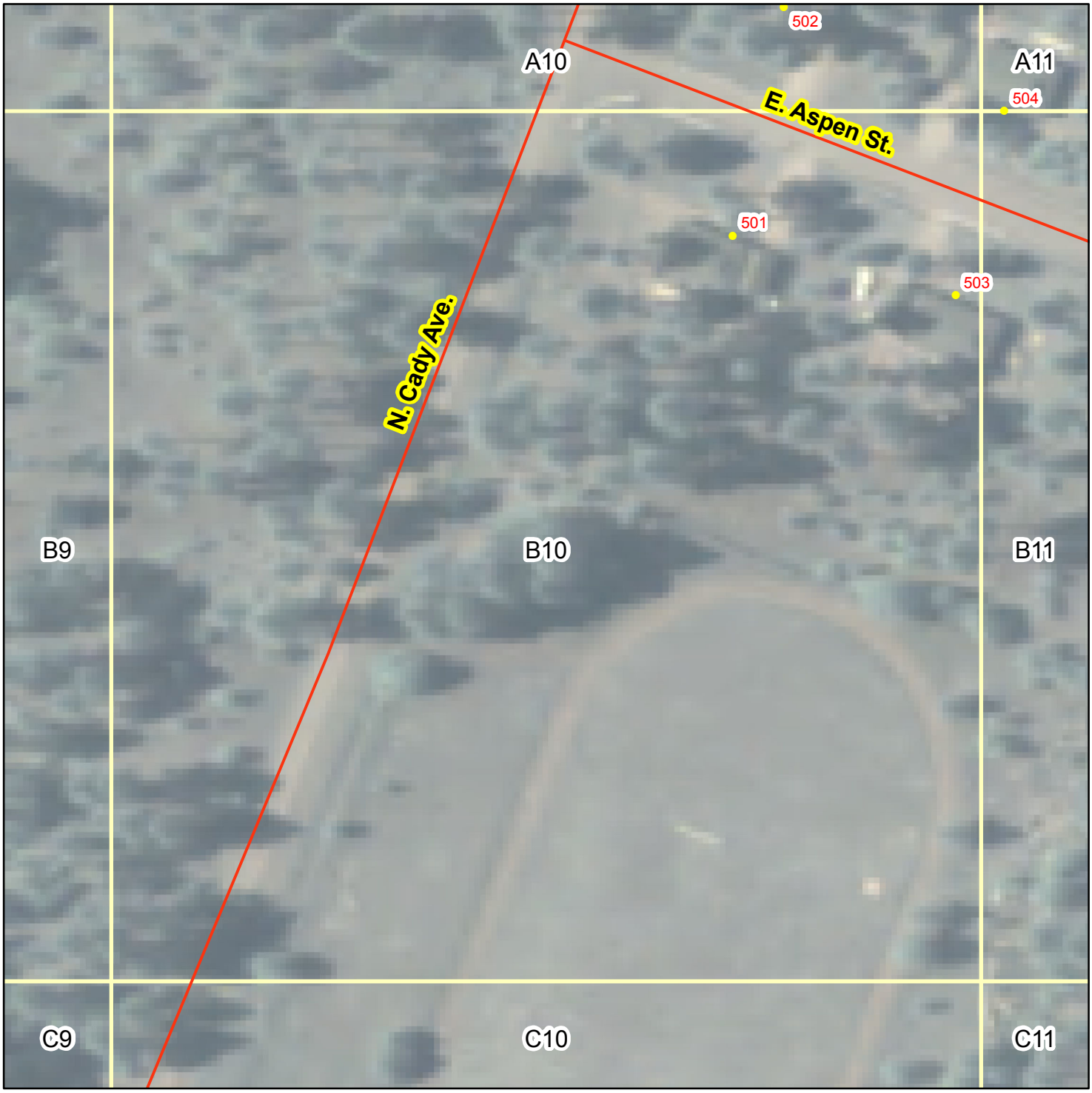


Miles

0 0.005 0.01 0.02 0.03 0.04

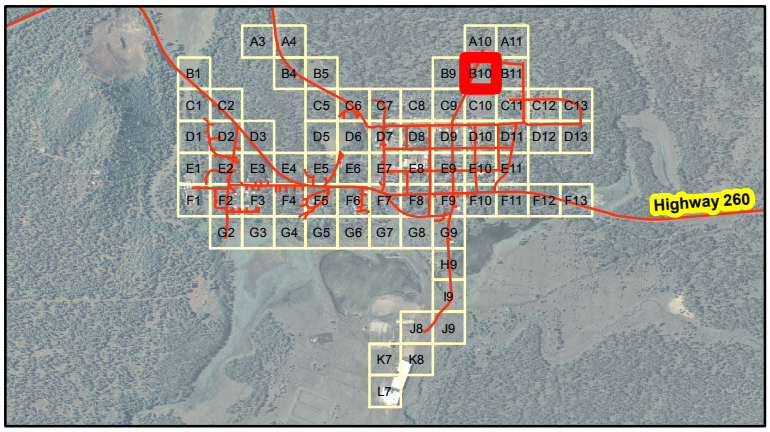


N
W E
S

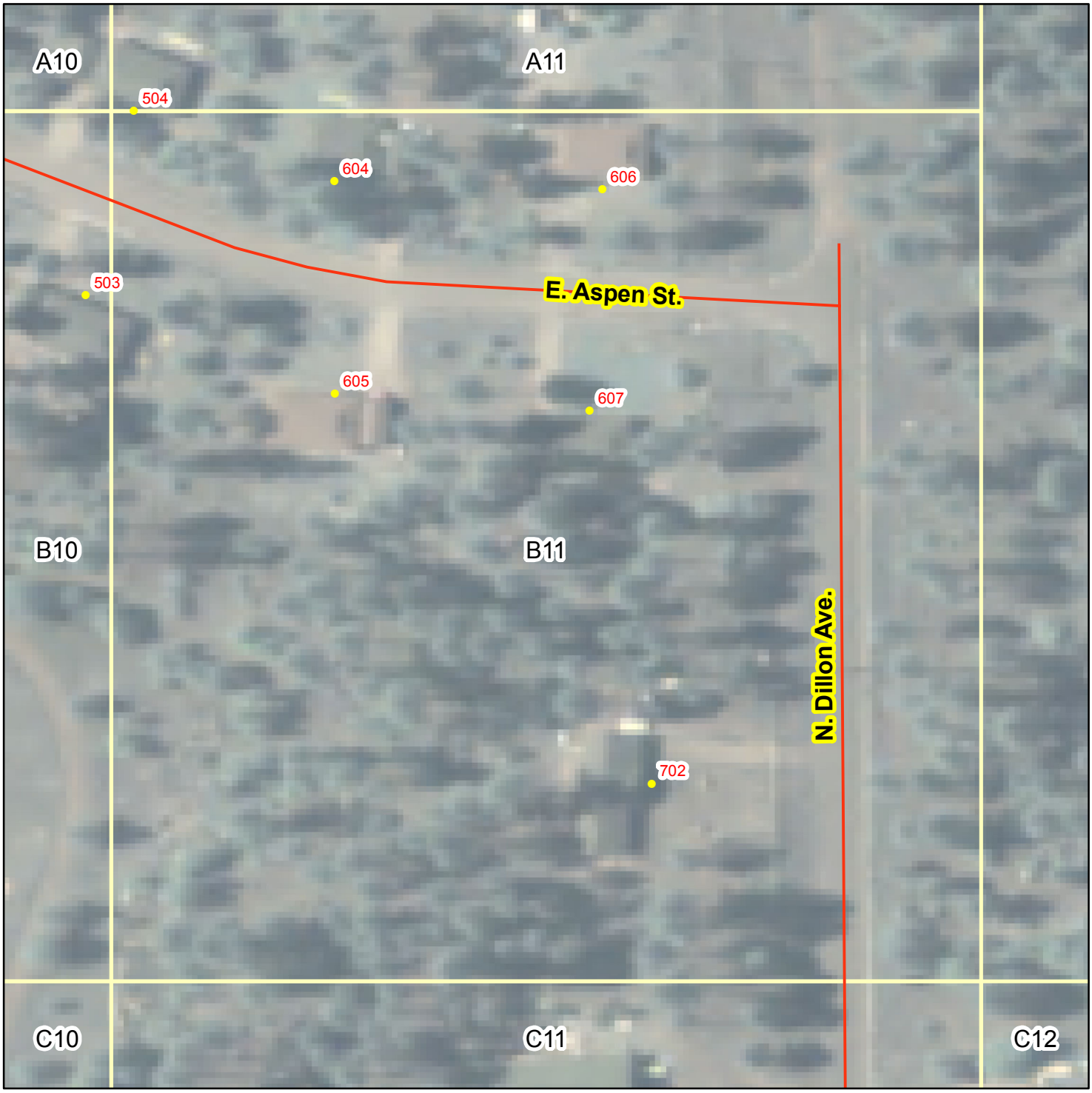


Miles

0 0.005 0.01 0.02 0.03 0.04

GEOGRAPHICAL INFORMATION SYSTEMS (BEYOND BOUNDARIES) WHITE MOUNTAIN APACHE TRIBE

N W E S

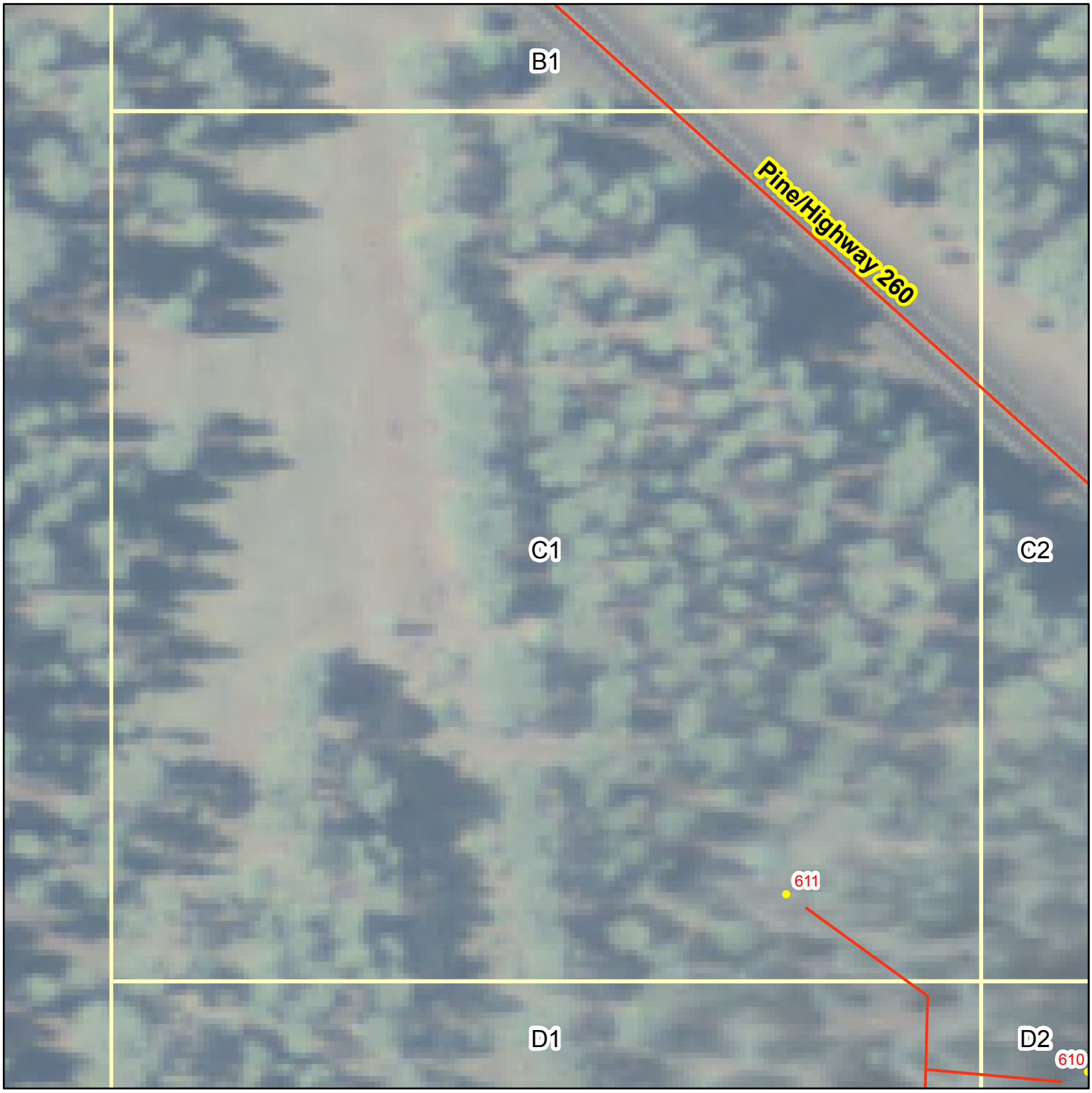


Miles

0 0.005 0.01 0.02 0.03 0.04

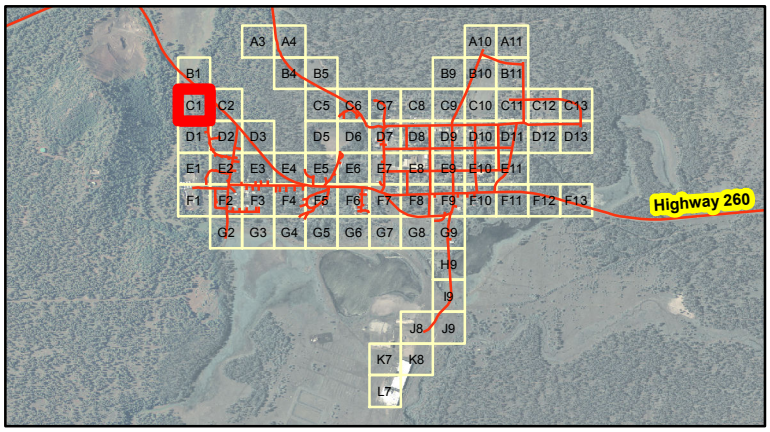


N
W E
S

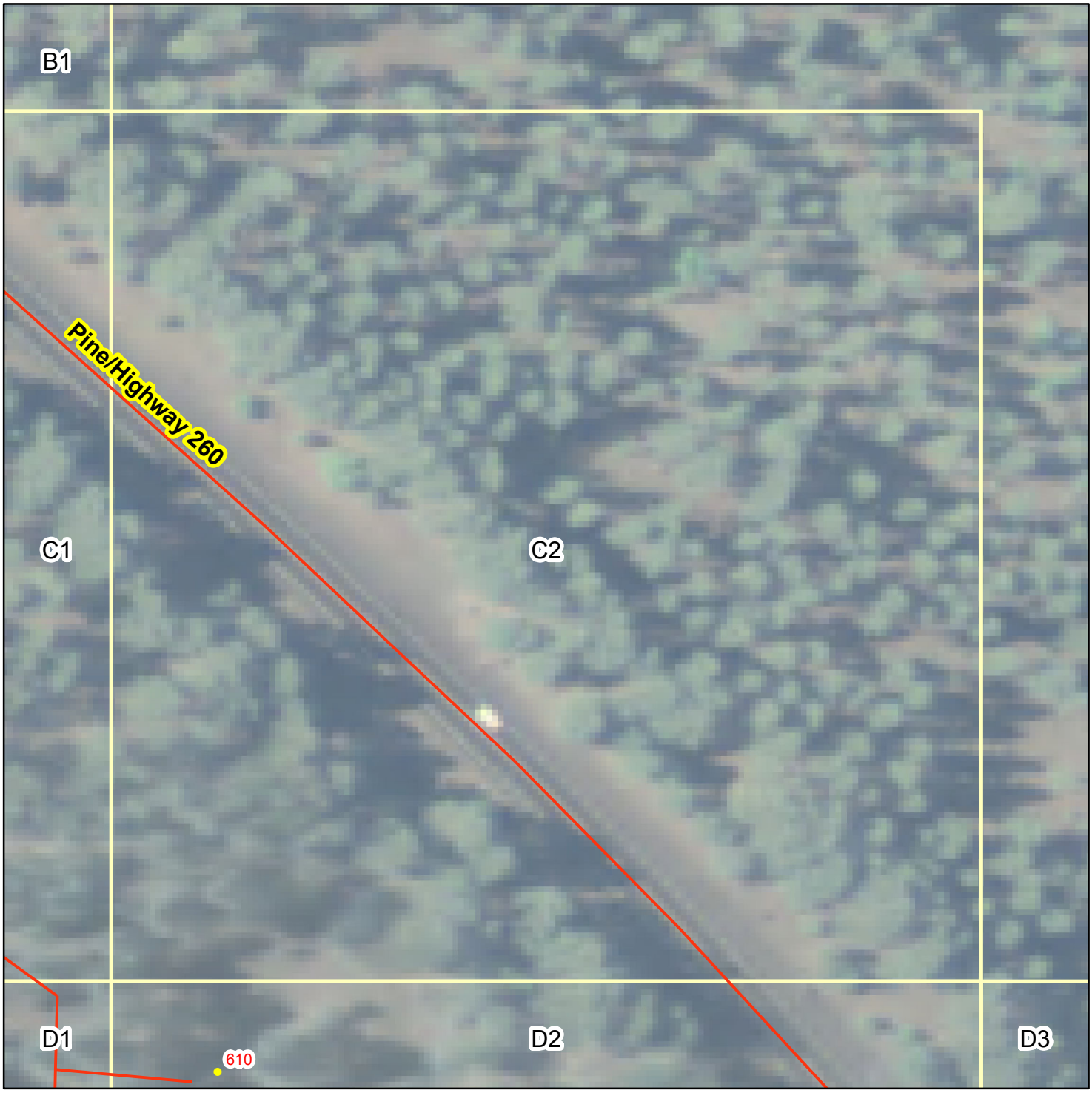


Miles

0 0.005 0.01 0.02 0.03 0.04

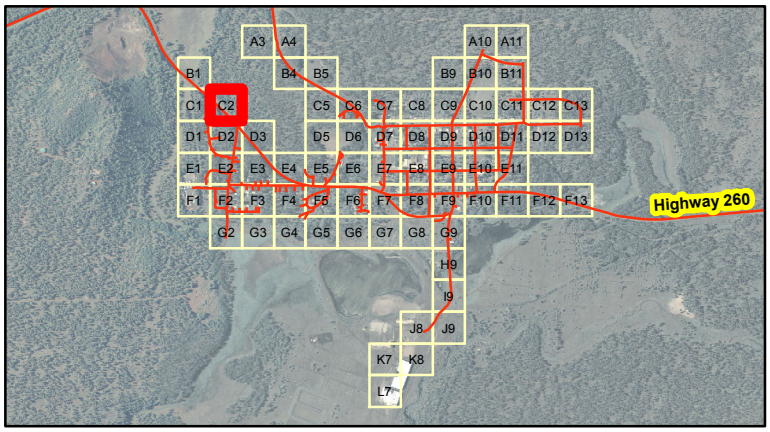


N
W E
S

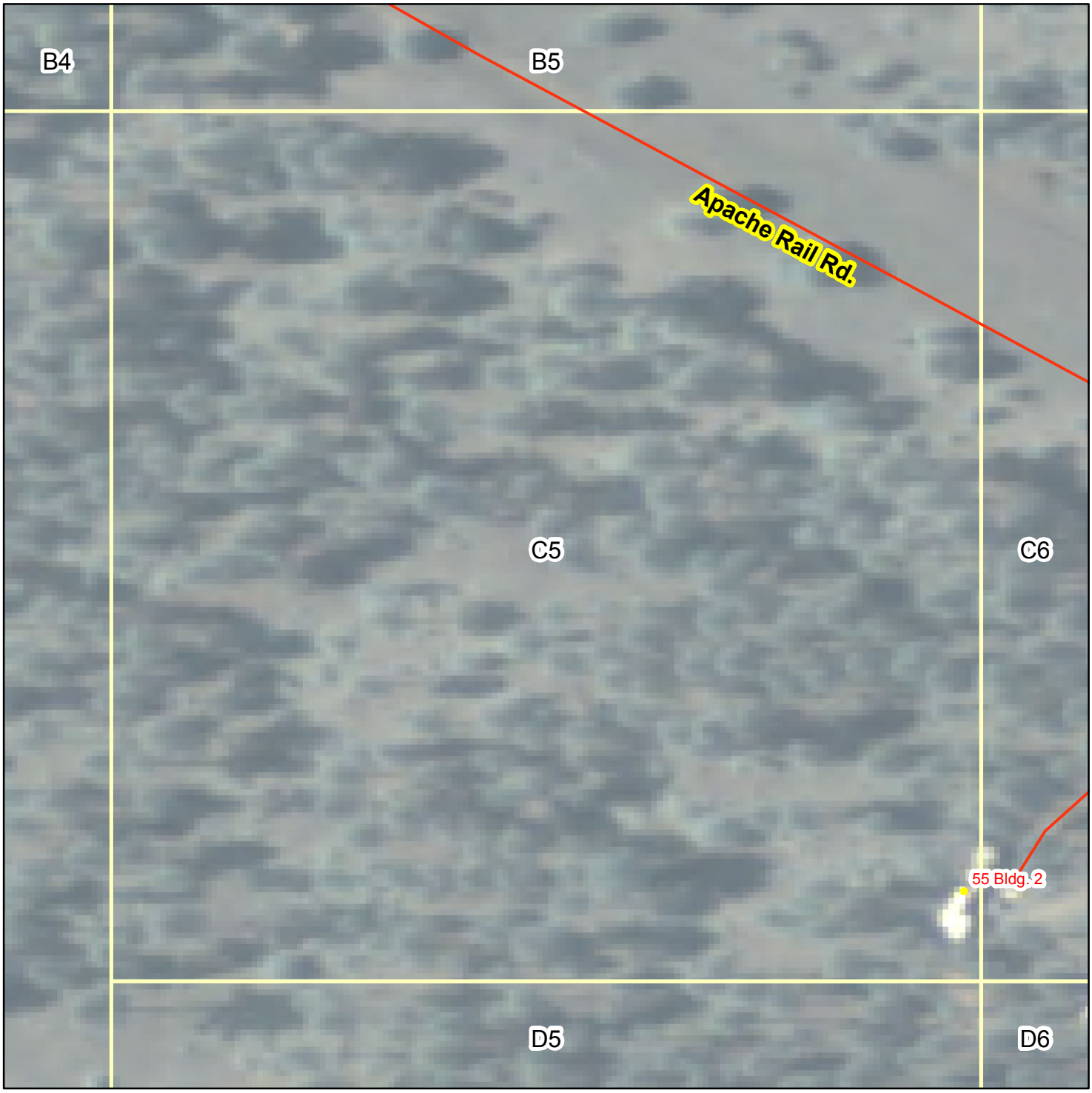


Miles

0 0.005 0.01 0.02 0.03 0.04

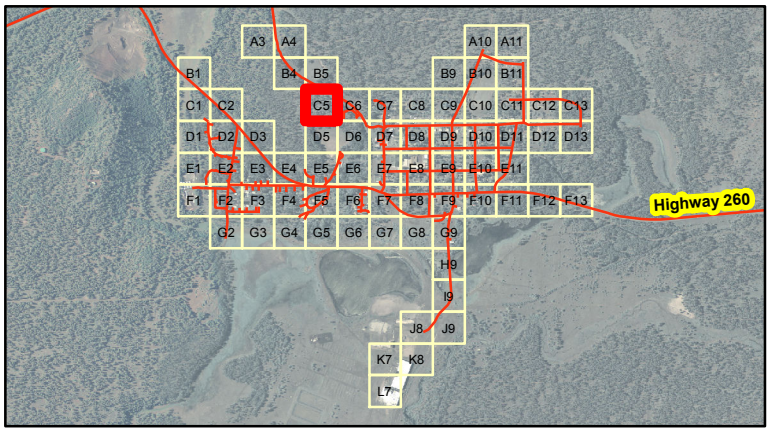


Geographical Information Systems
(Beyond Boundaries)
White Mountain Apache Tribe

N
W E
S

Miles

0 0.005 0.01 0.02 0.03 0.04

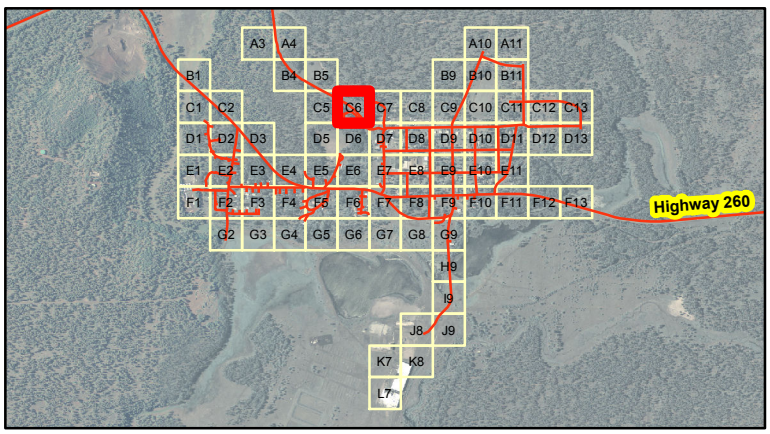


GEOGRAPHICAL INFORMATION SYSTEMS
(BEYOND BOUNDARIES)
WHITE MOUNTAIN APACHE TRIBE

N
W E
S

Miles

0 0.005 0.01 0.02 0.03 0.04

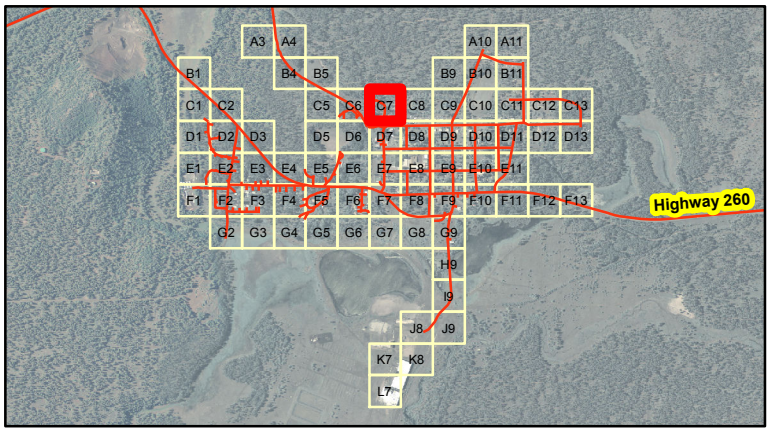


N
W E
S

Miles

0 0.005 0.01 0.02 0.03 0.04

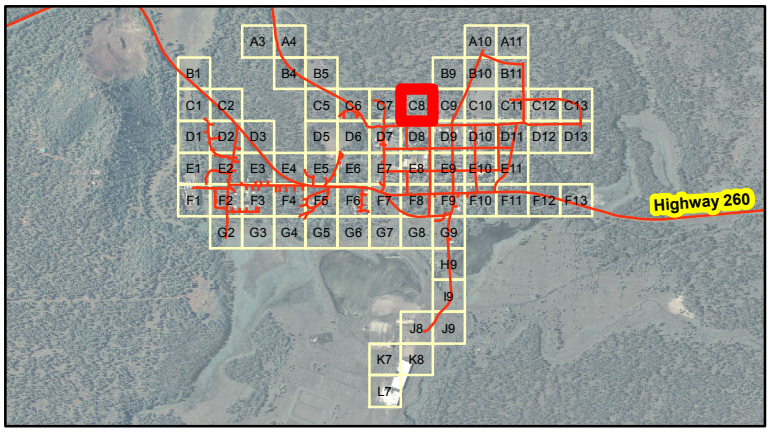


N
W E
S




Miles

0 0.005 0.01 0.02 0.03 0.04

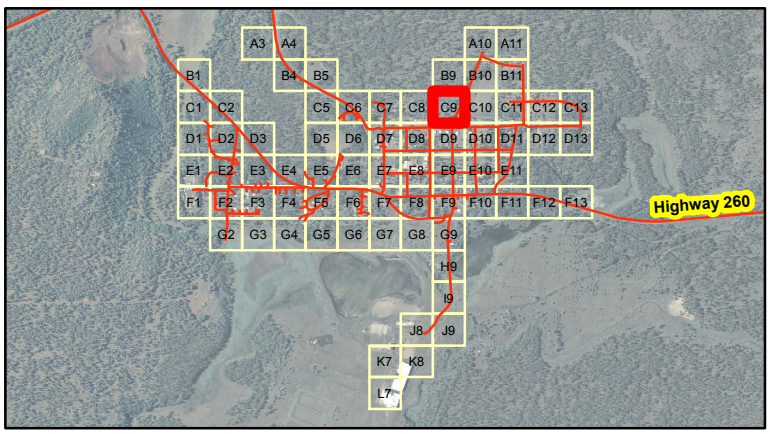


GEOGRAPHICAL INFORMATION SYSTEMS
(BEYOND BOUNDARIES)
WHITE MOUNTAIN APACHE TRIBE

N
W
E
S


B9
B10
B11
N. Cady Ave.
C9
C10
C11
404
406
510
514
600
D9
D10
D11

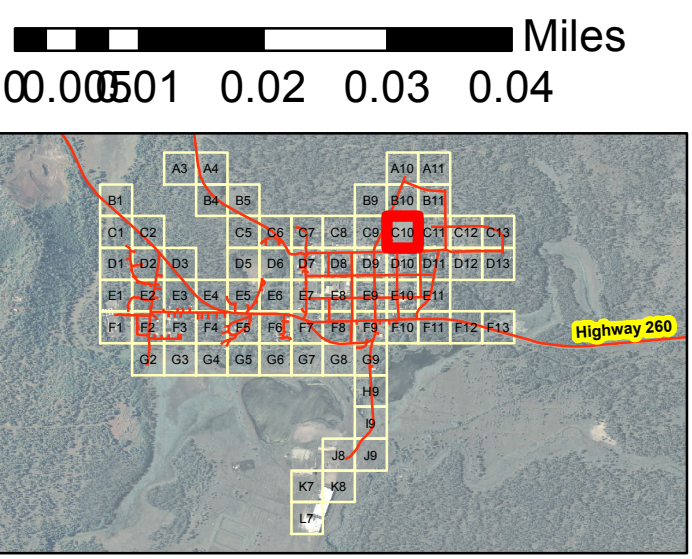
Miles
0 0.005 0.01 0.02 0.03 0.04
A3 A4 A10 A11
B1 B4 B5 B9 B10 B11
C1 C2 C5 C6 C7 C8 C9 C10 C11 C12 C13
D1 D2 D3 D5 D6 D7 D8 D9 D10 D11 D12 D13
E1 E2 E3 E4 E5 E6 E7 E8 E9 E10 E11
F1 F2 F3 F4 F5 F6 F7 F8 F9 F10 F11 F12 F13
Highway 260
G2 G3 G4 G5 G6 G7 G8 G9
H9
I9
J8 J9
K7 K8
L7

N
W
E
S

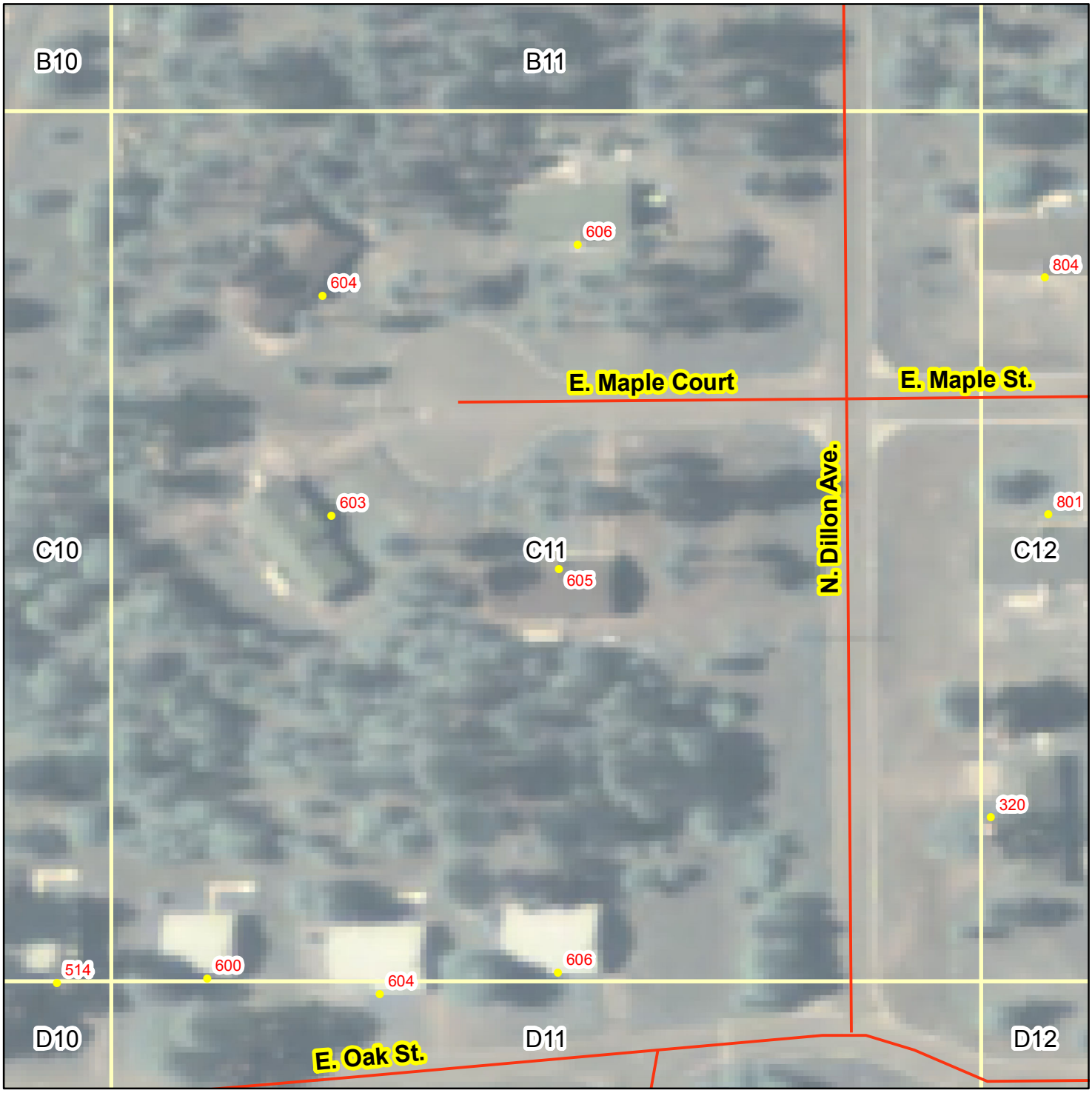


Miles

0 0.005 0.01 0.02 0.03 0.04

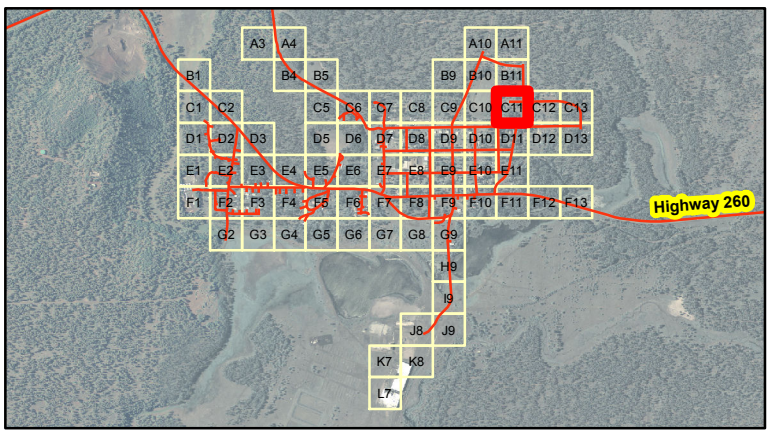


N
W E
S


B11
804
806
808
902
E. Maple St.
901
801
805
807
C11
C12
C13
320
810
812
902
D11
D12
D13
E. Oak St.

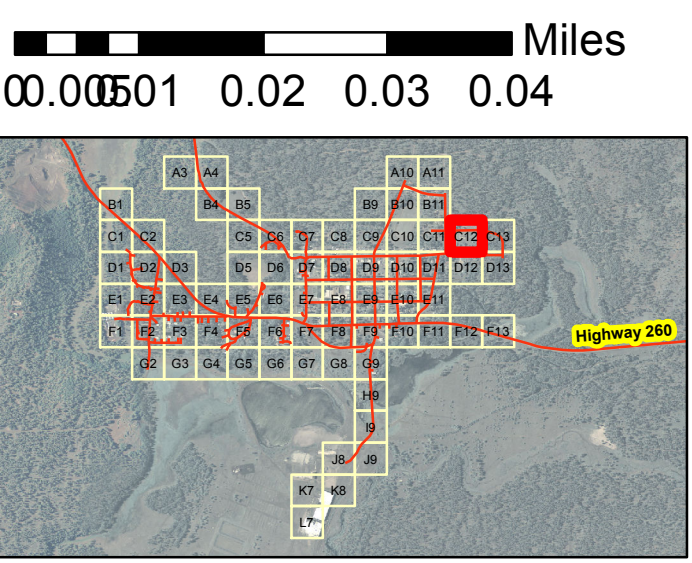
Miles
0 0.005 0.01 0.02 0.03 0.04
A3 A4 A10 A11
B1 B4 B5 B9 B10 B11
C1 C2 C5 C6 C7 C8 C9 C10 C11 C12 C13
D1 D2 D3 D5 D6 D7 D8 D9 D10 D11 D12 D13
E1 E2 E3 E4 E5 E6 E7 E8 E9 E10 E11
F1 F2 F3 F4 F5 F6 F7 F8 F9 F10 F11 F12 F13
Highway 260
G2 G3 G4 G5 G6 G7 G8 G9
H9
I9
J8 J9
K7 K8
L7

N
W
E
S

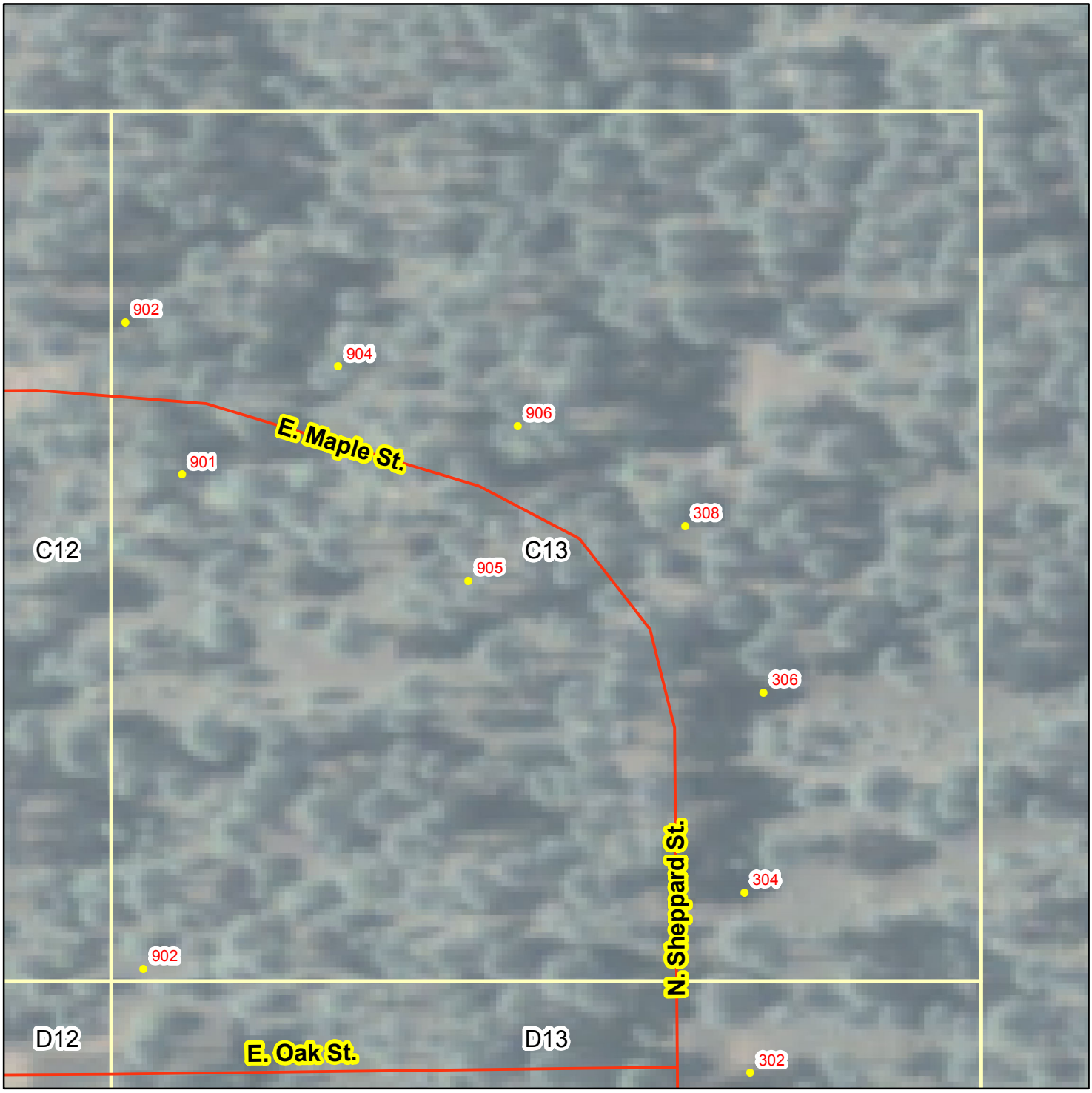
902
904
906
E. Maple St.
901
308
C12
C13
905
306
N. Sheppard St.
304
902
D12
E. Oak St.
D13
302

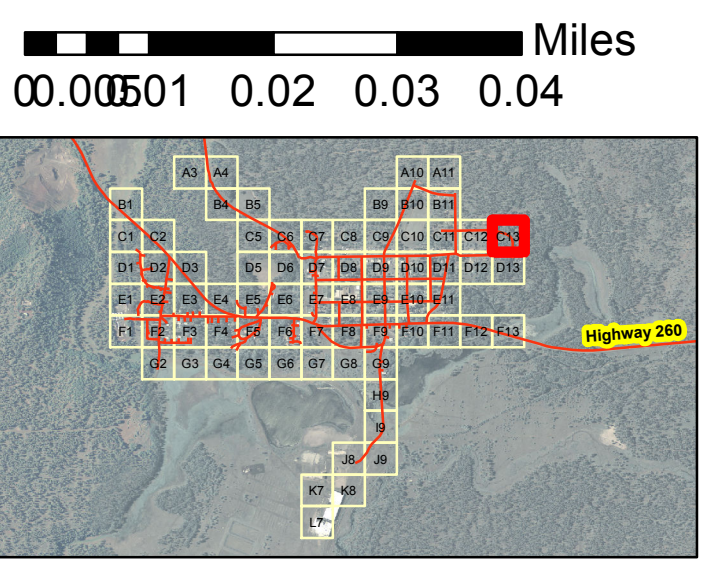
Miles
0 0.005 0.01 0.02 0.03 0.04
A3 A4 A10 A11
B1 B4 B5 B9 B10 B11
C1 C2 C5 C6 C7 C8 C9 C10 C11 C12 C13
D1 D2 D3 D5 D6 D7 D8 D9 D10 D11 D12 D13
E1 E2 E3 E4 E5 E6 E7 E8 E9 E10 E11
F1 F2 F3 F4 F5 F6 F7 F8 F9 F10 F11 F12 F13
Highway 260
G2 G3 G4 G5 G6 G7 G8 G9
H9
I9
J8 J9
K7 K8
L7


GEOGRAPHICAL INFORMATION SYSTEMS
(BEYOND BOUNDARIES)
WHITE MOUNTAIN APACHE TRIBE

N
W
E
S

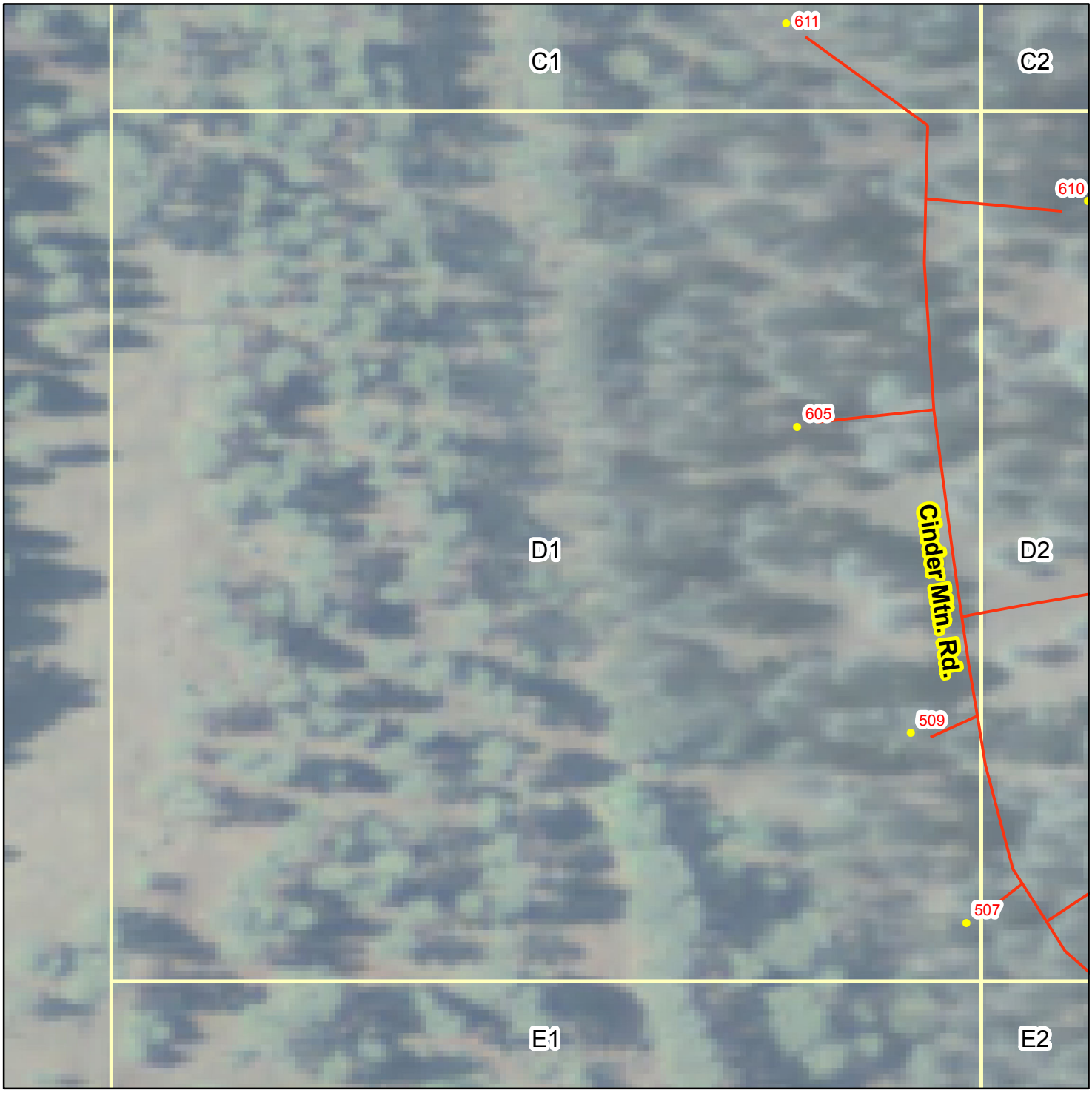


Miles

0 0.005 0.01 0.02 0.03 0.04

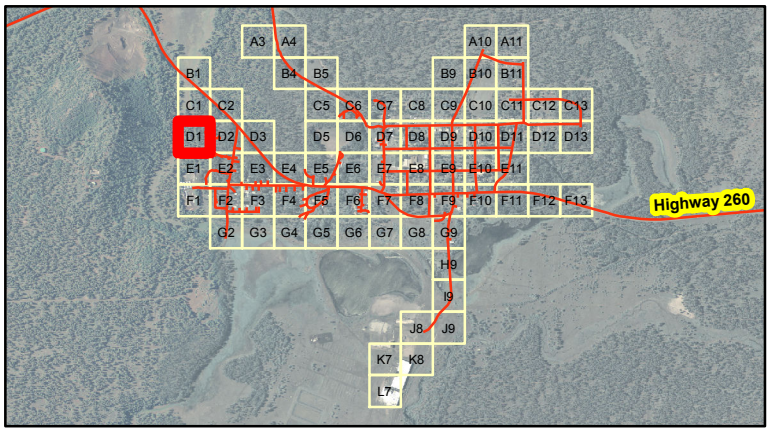


N
W E
S

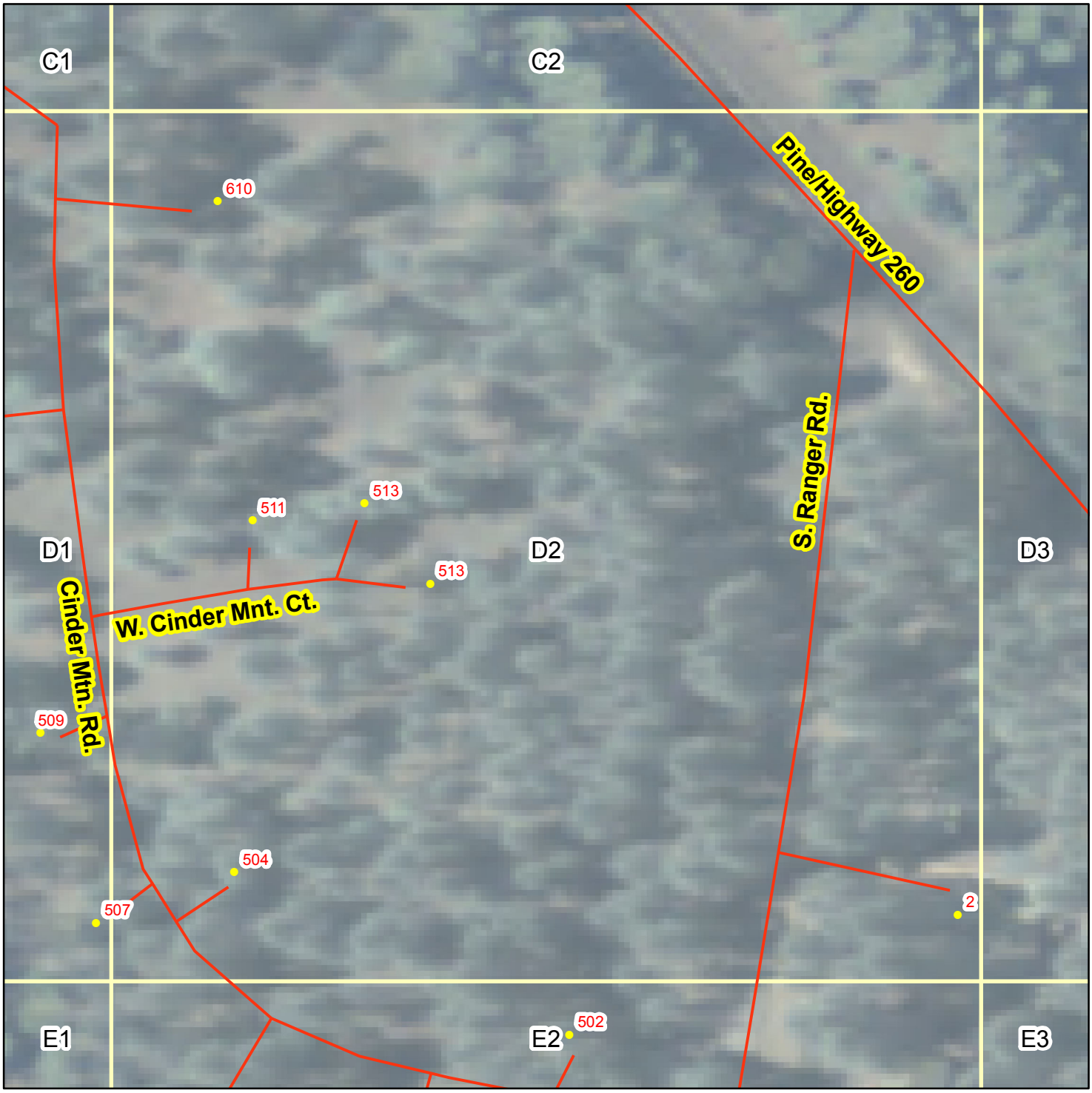
C1
C2
D1
D2
D3
E1
E2
E3
610
511
513
513
509
504
507
502
2
Pine/Highway 260
S. Ranger Rd.
W. Cinder Mnt. Ct.
Cinder Mtn. Rd.


Miles
0 0.005 0.01 0.02 0.03 0.04

A3 A4 A10 A11
B1 B4 B5 B9 B10 B11
C1 C2 C5 C6 C7 C8 C9 C10 C11 C12 C13
D1 D2 D3 D5 D6 D7 D8 D9 D10 D11 D12 D13
E1 E2 E3 E4 E5 E6 E7 E8 E9 E10 E11
F1 F2 F3 F4 F5 F6 F7 F8 F9 F10 F11 F12 F13
G2 G3 G4 G5 G6 G7 G8 G9
H9
I9
J8 J9
K7 K8
L7
Highway 260


GEOGRAPHICAL INFORMATION SYSTEMS
(BEYOND BOUNDARIES)
WHITE MOUNTAIN APACHE TRIBE

N
W
E
S

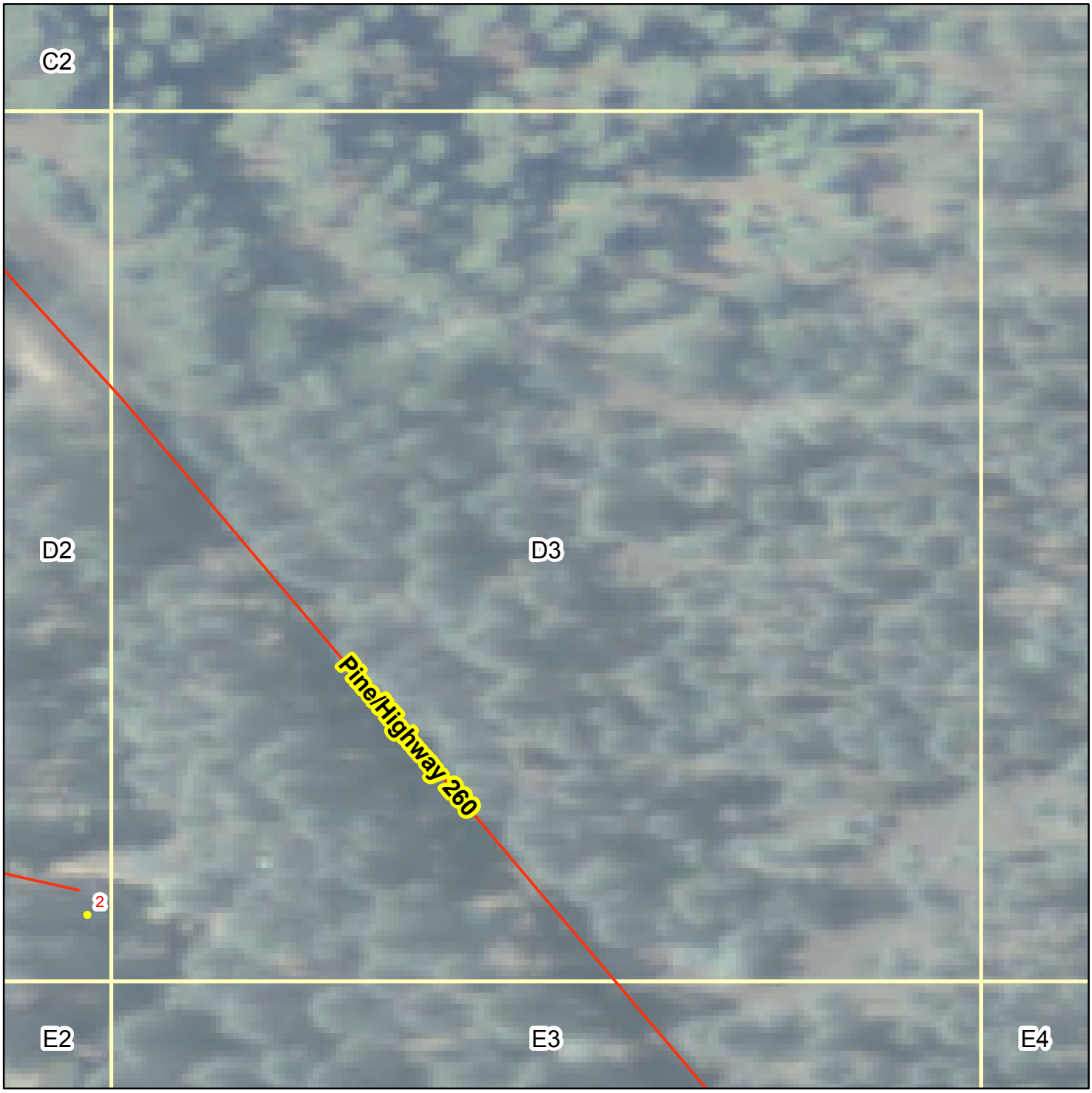
C2
D2
D3
E2
E3
E4
Pine/Highway 260
2


Miles
0 0.005 0.01 0.02 0.03 0.04

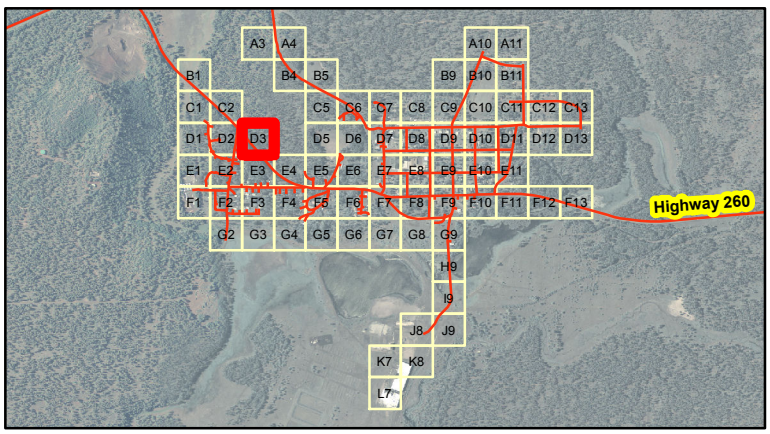
A3 A4 A10 A11
B1 B4 B5 B9 B10 B11
C1 C2 C5 C6 C7 C8 C9 C10 C11 C12 C13
D1 D2 D3 D5 D6 D7 D8 D9 D10 D11 D12 D13
E1 E2 E3 E4 E5 E6 E7 E8 E9 E10 E11
F1 F2 F3 F4 F5 F6 F7 F8 F9 F10 F11 F12 F13
G2 G3 G4 G5 G6 G7 G8 G9
H9
I9
J8 J9
K7 K8
L7
Highway 260

N
W
E
S




Miles

0 0.005 0.01 0.02 0.03 0.04

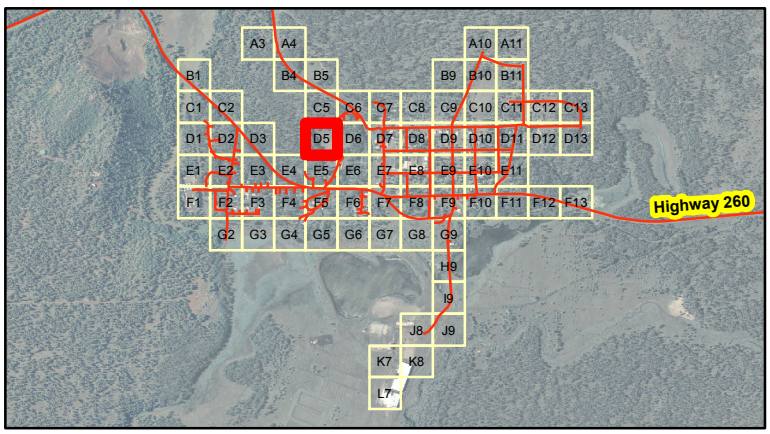


N
W E
S

Miles

0 0.005 0.01 0.02 0.03 0.04

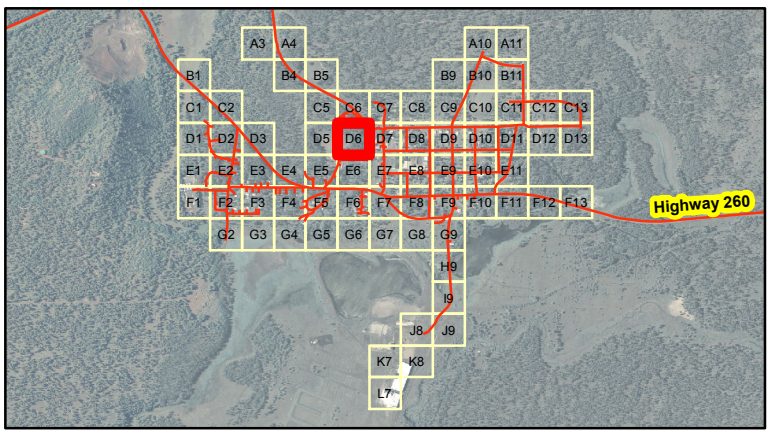


N
W E
S

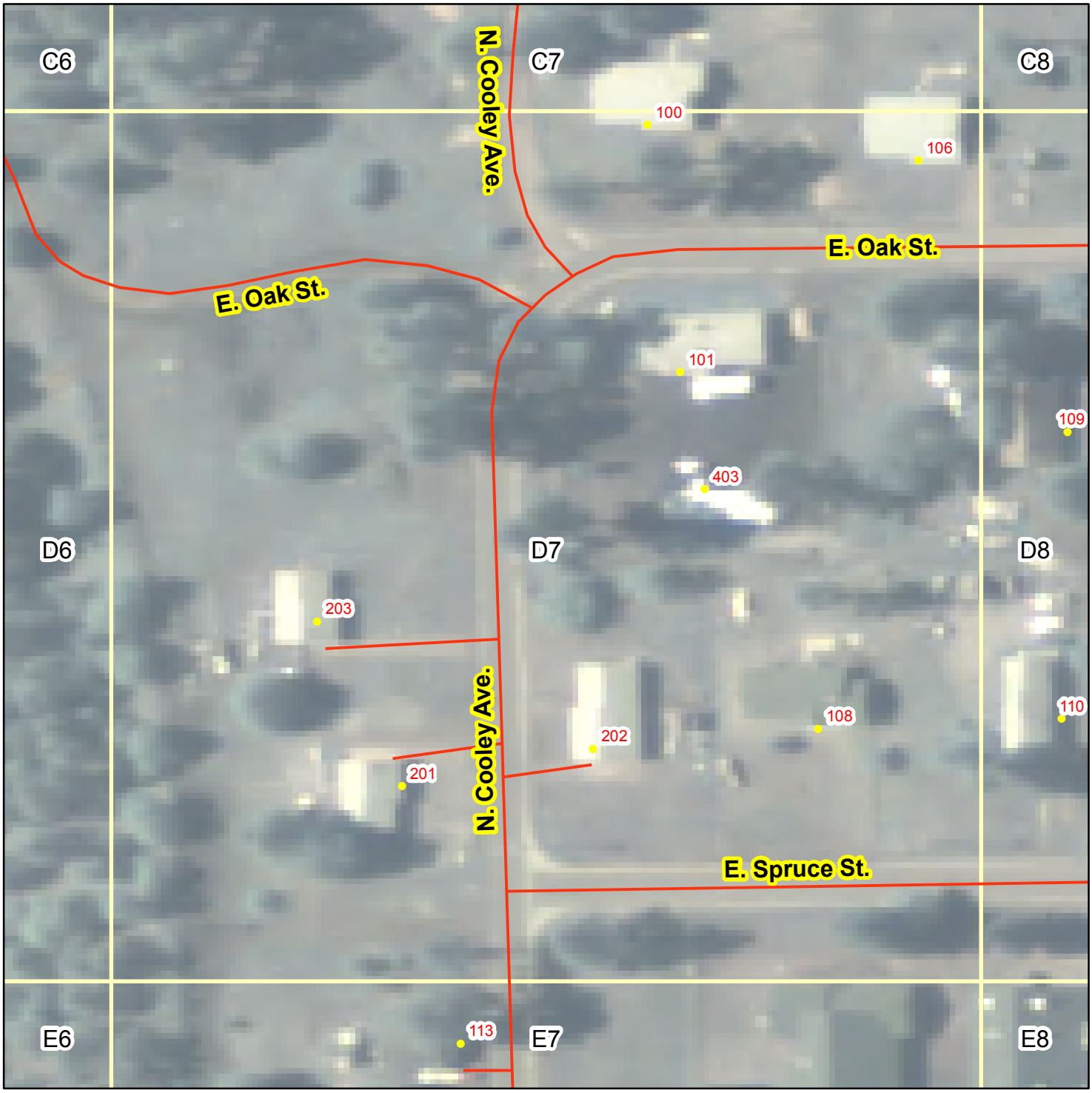
C6
C7
C8
N. Cooley Ave.
100
106
E. Oak St.
E. Oak St.
101
109
403
D6
D7
D8
203
N. Cooley Ave.
110
108
202
201
E. Spruce St.
E6
113
E7
E8


Miles
0 0.005 0.01 0.02 0.03 0.04

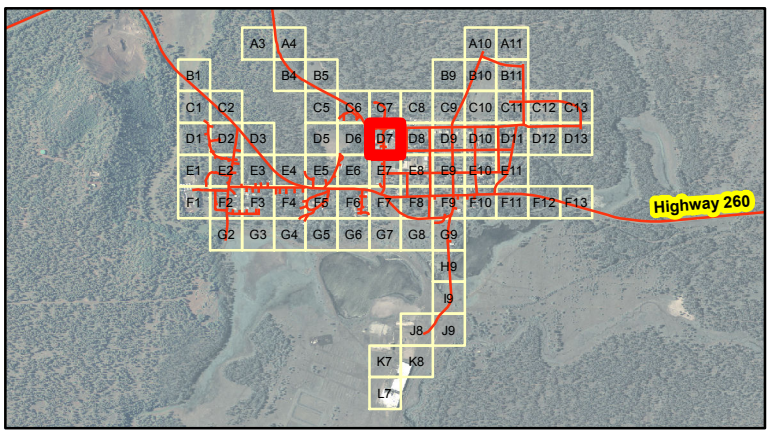
A3 A4 A10 A11
B1 B4 B5 B9 B10 B11
C1 C2 C5 C6 C7 C8 C9 C10 C11 C12 C13
D1 D2 D3 D5 D6 D7 D8 D9 D10 D11 D12 D13
E1 E2 E3 E4 E5 E6 E7 E8 E9 E10 E11
F1 F2 F3 F4 F5 F6 F7 F8 F9 F10 F11 F12 F13
Highway 260
G2 G3 G4 G5 G6 G7 G8 G9
H9
I9
J8 J9
K7 K8
L7


GEOGRAPHICAL INFORMATION SYSTEMS
(BEYOND BOUNDARIES)
WHITE MOUNTAIN APACHE TRIBE

N
W
E
S

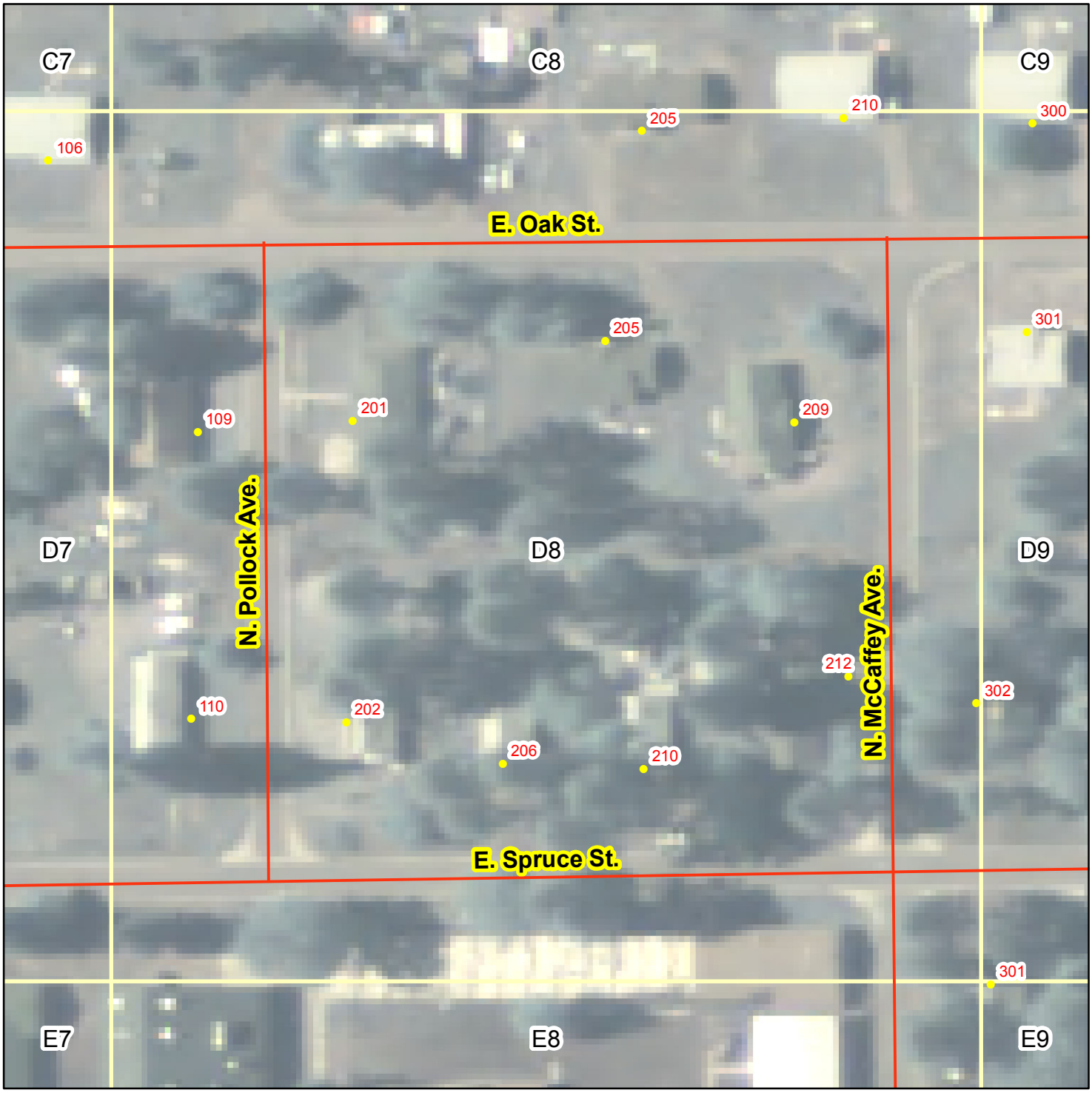
C7
C8
C9
106
205
210
300
E. Oak St.
205
301
109
201
209
N. Pollock Ave.
D7
D8
D9
N. McCaffey Ave.
212
302
110
202
206
210
E. Spruce St.
301
E7
E8
E9


Miles
0 0.005 0.01 0.02 0.03 0.04

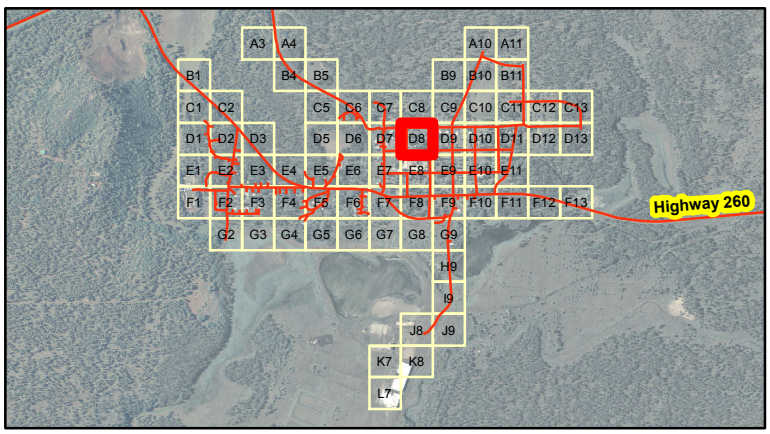
A3 A4 A10 A11
B1 B4 B5 B9 B10 B11
C1 C2 C5 C6 C7 C8 C9 C10 C11 C12 C13
D1 D2 D3 D5 D6 D7 D8 D9 D10 D11 D12 D13
E1 E2 E3 E4 E5 E6 E7 E8 E9 E10 E11
F1 F2 F3 F4 F5 F6 F7 F8 F9 F10 F11 F12 F13
Highway 260
G2 G3 G4 G5 G6 G7 G8 G9
H9
I9
J8 J9
K7 K8
L7


GEOGRAPHICAL INFORMATION SYSTEMS
(BEYOND BOUNDARIES)
WHITE MOUNTAIN APACHE TRIBE

N
W
E
S


C8
C9
C10
300
304
402
404
E. Oak St.
301
305
309
401
405
D8
D9
D10
N. Cady Ave.
314
302
402
310
406
N. McCaffey Ave.
E. Spruce St.
309
313
301
401
407
E8
E9
E10


Miles
0 0.005 0.01 0.02 0.03 0.04

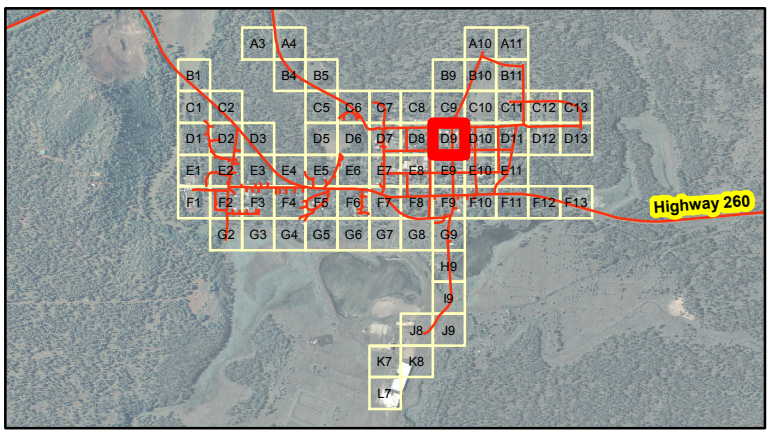
A3 A4 A10 A11
B1 B4 B5 B9 B10 B11
C1 C2 C5 C6 C7 C8 C9 C10 C11 C12 C13
D1 D2 D3 D5 D6 D7 D8 D9 D10 D11 D12 D13
E1 E2 E3 E4 E5 E6 E7 E8 E9 E10 E11
F1 F2 F3 F4 F5 F6 F7 F8 F9 F10 F11 F12 F13
Highway 260
G2 G3 G4 G5 G6 G7 G8 G9
H9
I9
J8 J9
K7 K8
L7

N
W
E
S

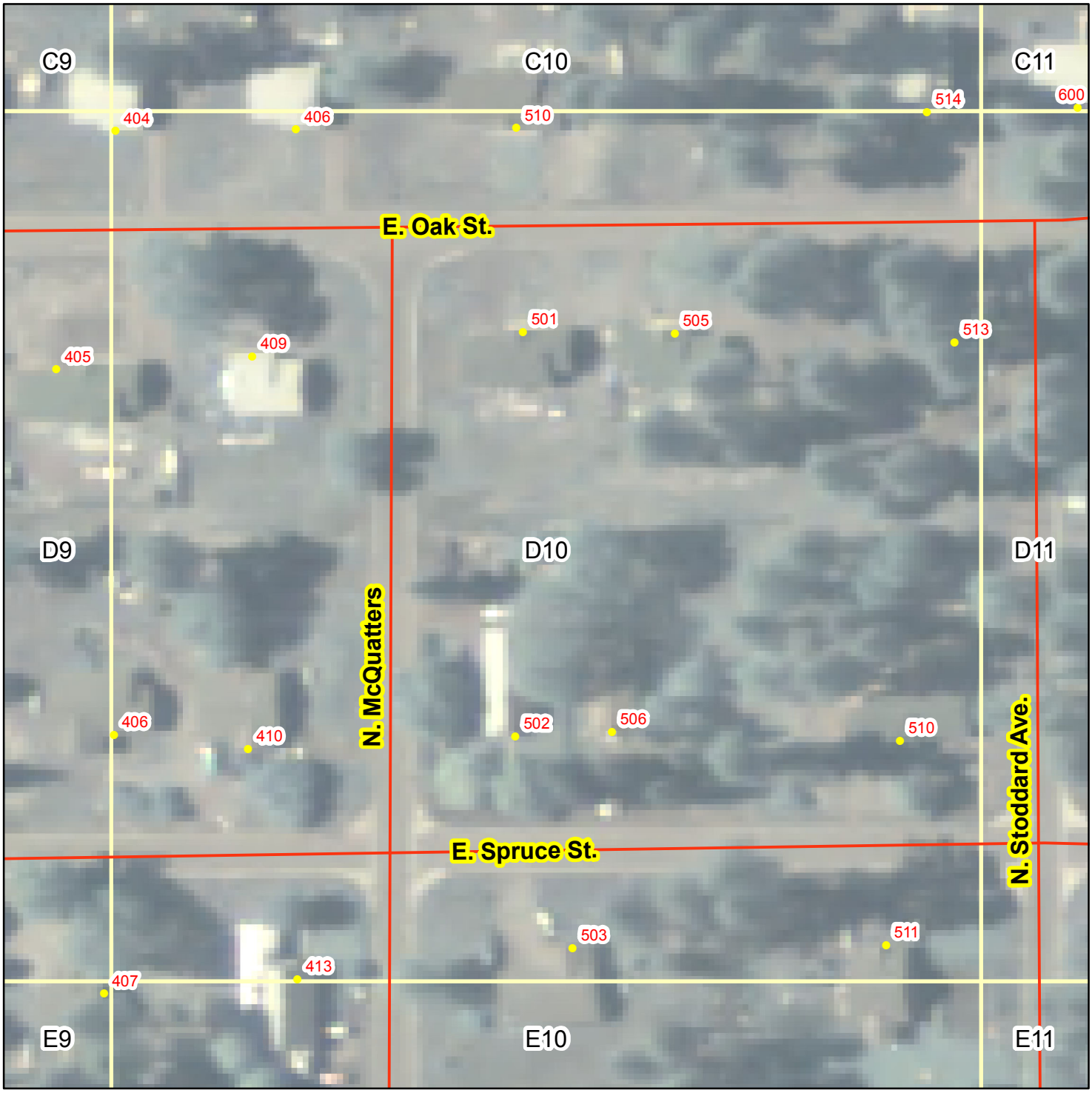
C9
C10
C11
404
406
510
514
600
E. Oak St.
501
505
513
405
409
D9
D10
D11
N. McQuatters
406
410
502
506
510
N. Stoddard Ave.
E. Spruce St.
503
511
407
413
E9
E10
E11


Miles
0 0.005 0.01 0.02 0.03 0.04

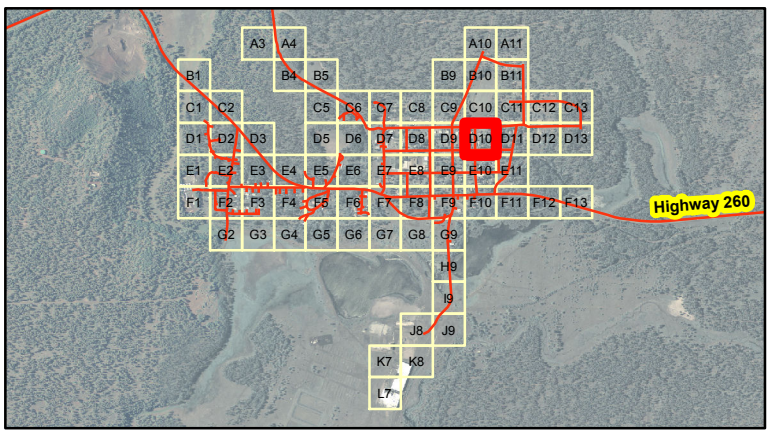
A3 A4 A10 A11
B1 B4 B5 B9 B10 B11
C1 C2 C5 C6 C7 C8 C9 C10 C11 C12 C13
D1 D2 D3 D5 D6 D7 D8 D9 D10 D11 D12 D13
E1 E2 E3 E4 E5 E6 E7 E8 E9 E10 E11
F1 F2 F3 F4 F5 F6 F7 F8 F9 F10 F11 F12 F13
Highway 260
G2 G3 G4 G5 G6 G7 G8 G9
H9
I9
J8 J9
K7 K8
L7


GEOGRAPHICAL INFORMATION SYSTEMS
(BEYOND BOUNDARIES)
WHITE MOUNTAIN APACHE TRIBE

N
W
E
S

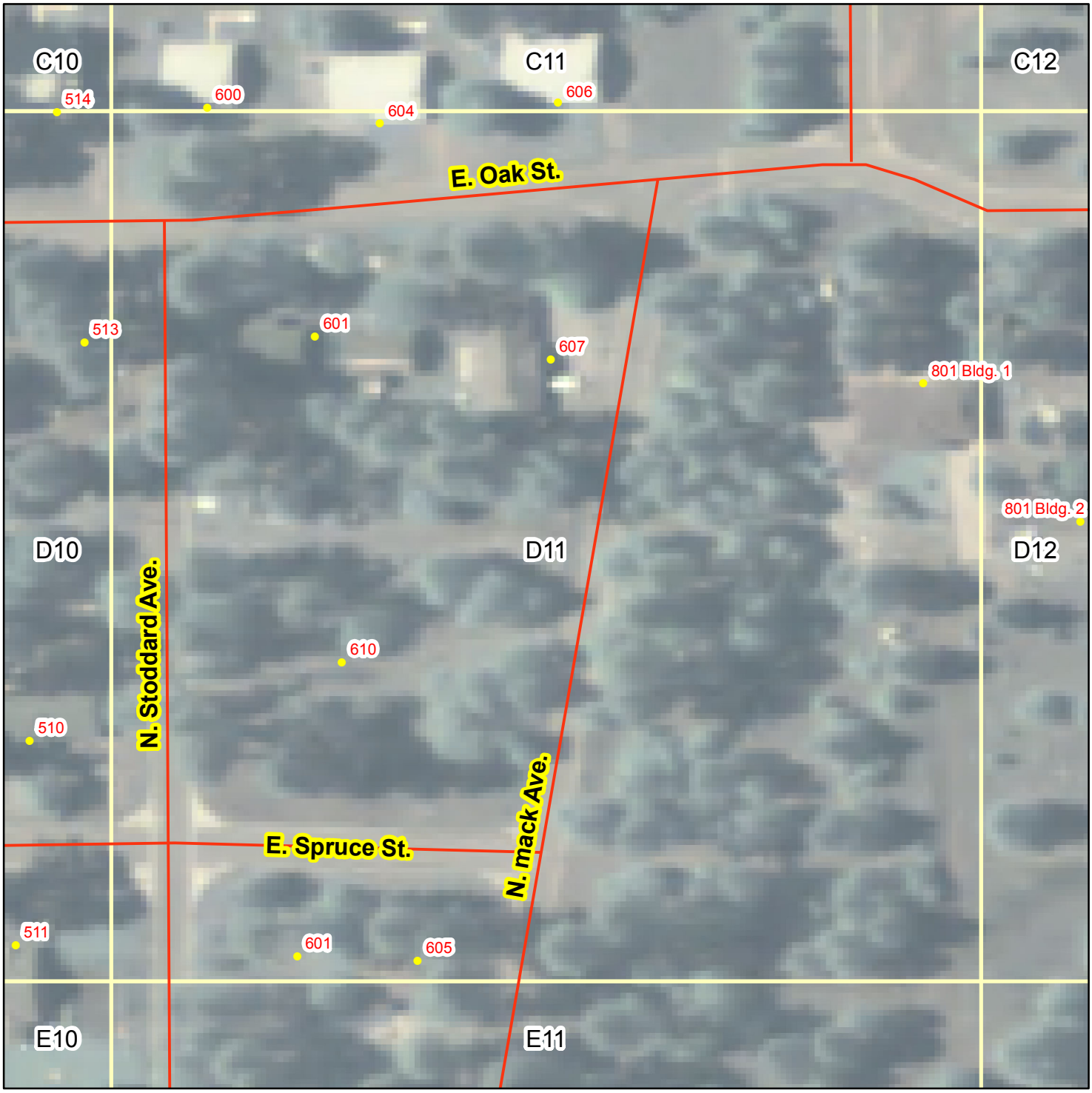
C10
C11
C12
514
600
604
606
E. Oak St.
513
601
607
801 Bldg. 1
801 Bldg. 2
D10
D11
D12
N. Stoddard Ave.
610
510
N. mack Ave.
E. Spruce St.
511
601
605
E10
E11


Miles
0 0.005 0.01 0.02 0.03 0.04

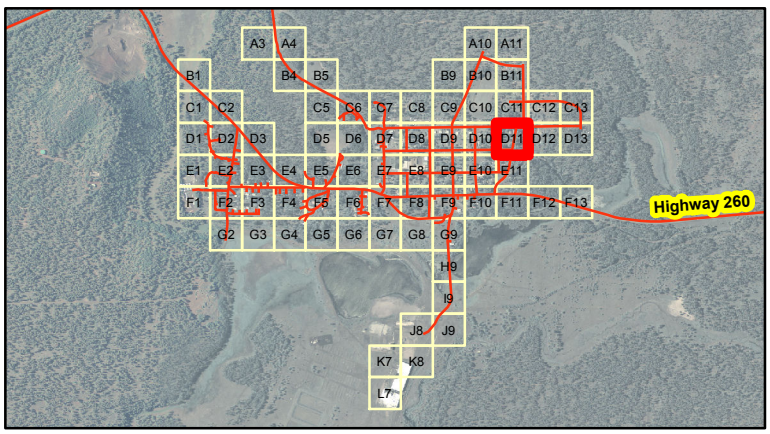
A3 A4 A10 A11
B1 B4 B5 B9 B10 B11
C1 C2 C5 C6 C7 C8 C9 C10 C11 C12 C13
D1 D2 D3 D5 D6 D7 D8 D9 D10 D11 D12 D13
E1 E2 E3 E4 E5 E6 E7 E8 E9 E10 E11
F1 F2 F3 F4 F5 F6 F7 F8 F9 F10 F11 F12 F13
G2 G3 G4 G5 G6 G7 G8 G9
H9
I9
J8 J9
K7 K8
L7
Highway 260


GEOGRAPHICAL INFORMATION SYSTEMS
(BEYOND BOUNDARIES)
WHITE MOUNTAIN APACHE TRIBE

N
W
E
S

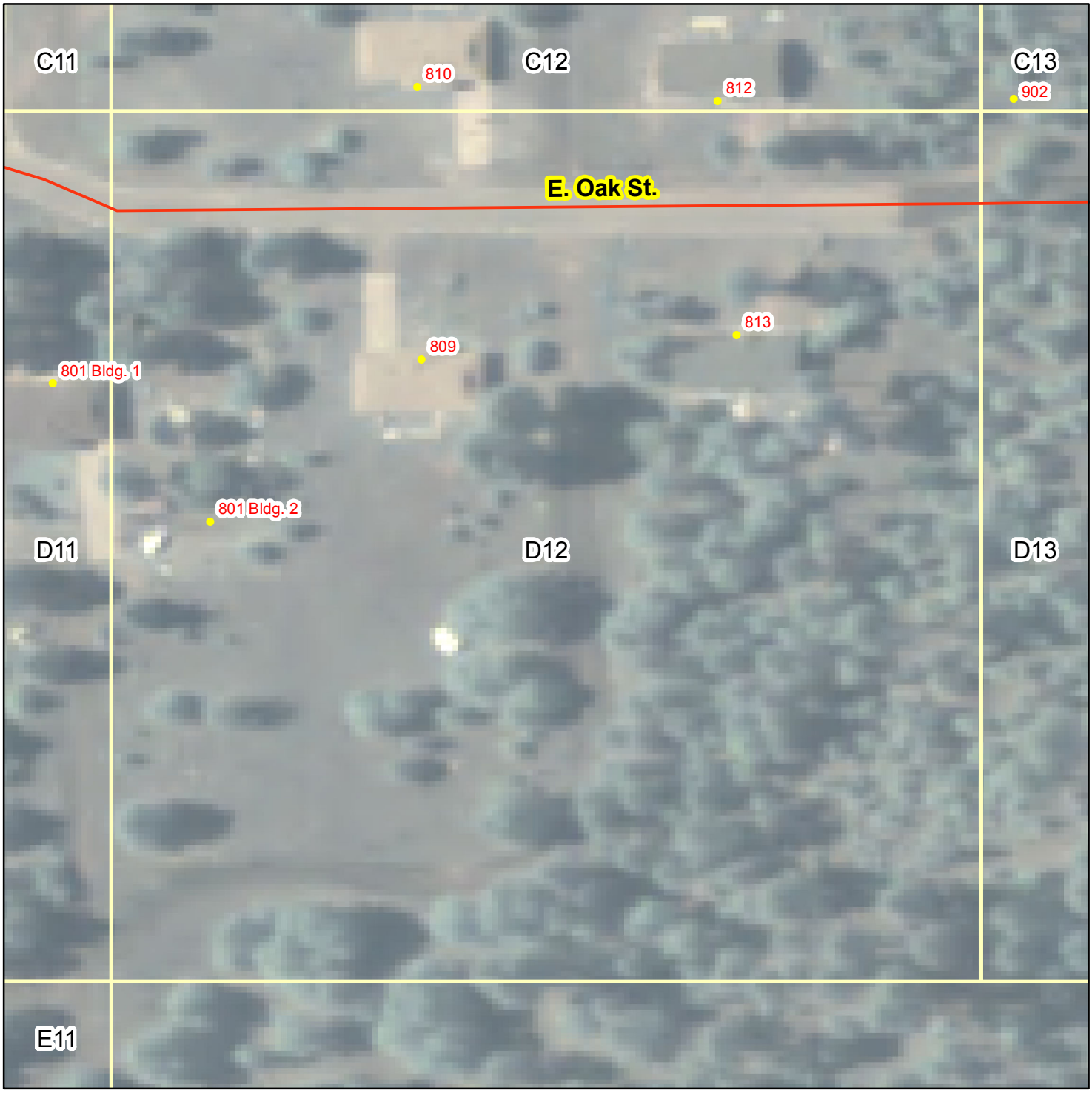


Miles

0 0.005 0.01 0.02 0.03 0.04

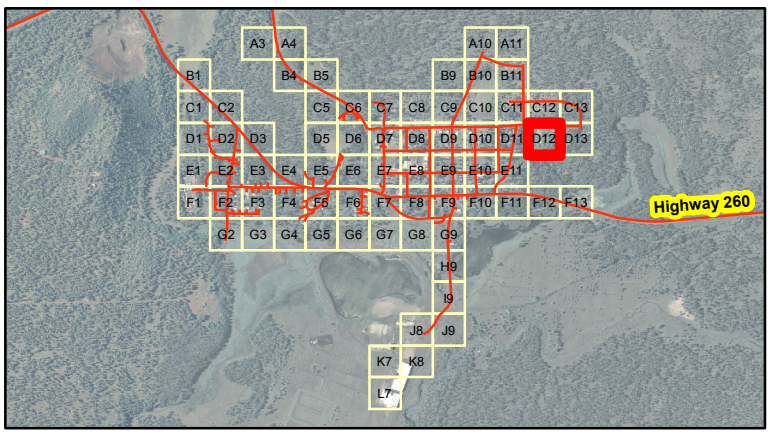


N
W E
S

C12
C13
D12
D13
E. Oak St.
N. Sheppard St.
902
304
302
208

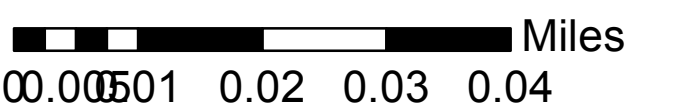
Miles
0 0.005 0.01 0.02 0.03 0.04

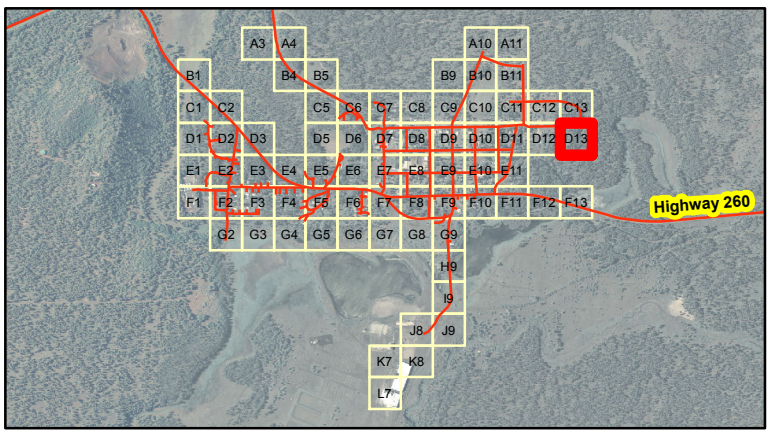
A3 A4 A10 A11
B1 B4 B5 B9 B10 B11
C1 C2 C5 C6 C7 C8 C9 C10 C11 C12 C13
D1 D2 D3 D5 D6 D7 D8 D9 D10 D11 D12 D13
E1 E2 E3 E4 E5 E6 E7 E8 E9 E10 E11
F1 F2 F3 F4 F5 F6 F7 F8 F9 F10 F11 F12 F13
G2 G3 G4 G5 G6 G7 G8 G9
H9
I9
J8 J9
K7 K8
L7
Highway 260


GEOGRAPHICAL INFORMATION SYSTEMS
(BEYOND BOUNDARIES)
WHITE MOUNTAIN APACHE TRIBE

N
W
E
S

Miles

0 0.005 0.01 0.02 0.03 0.04

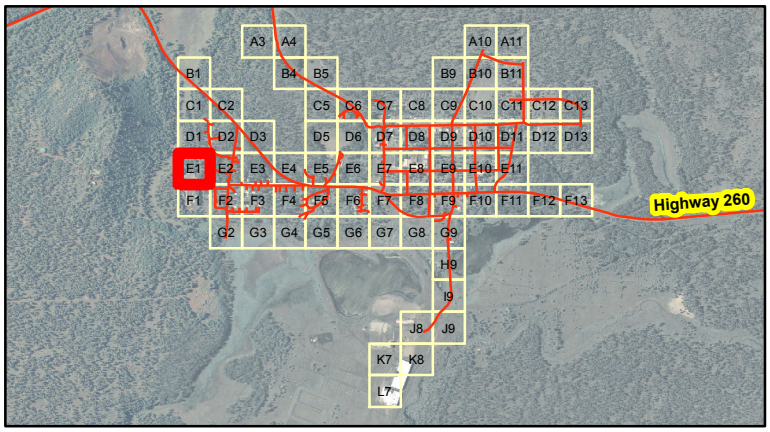


N
W E
S

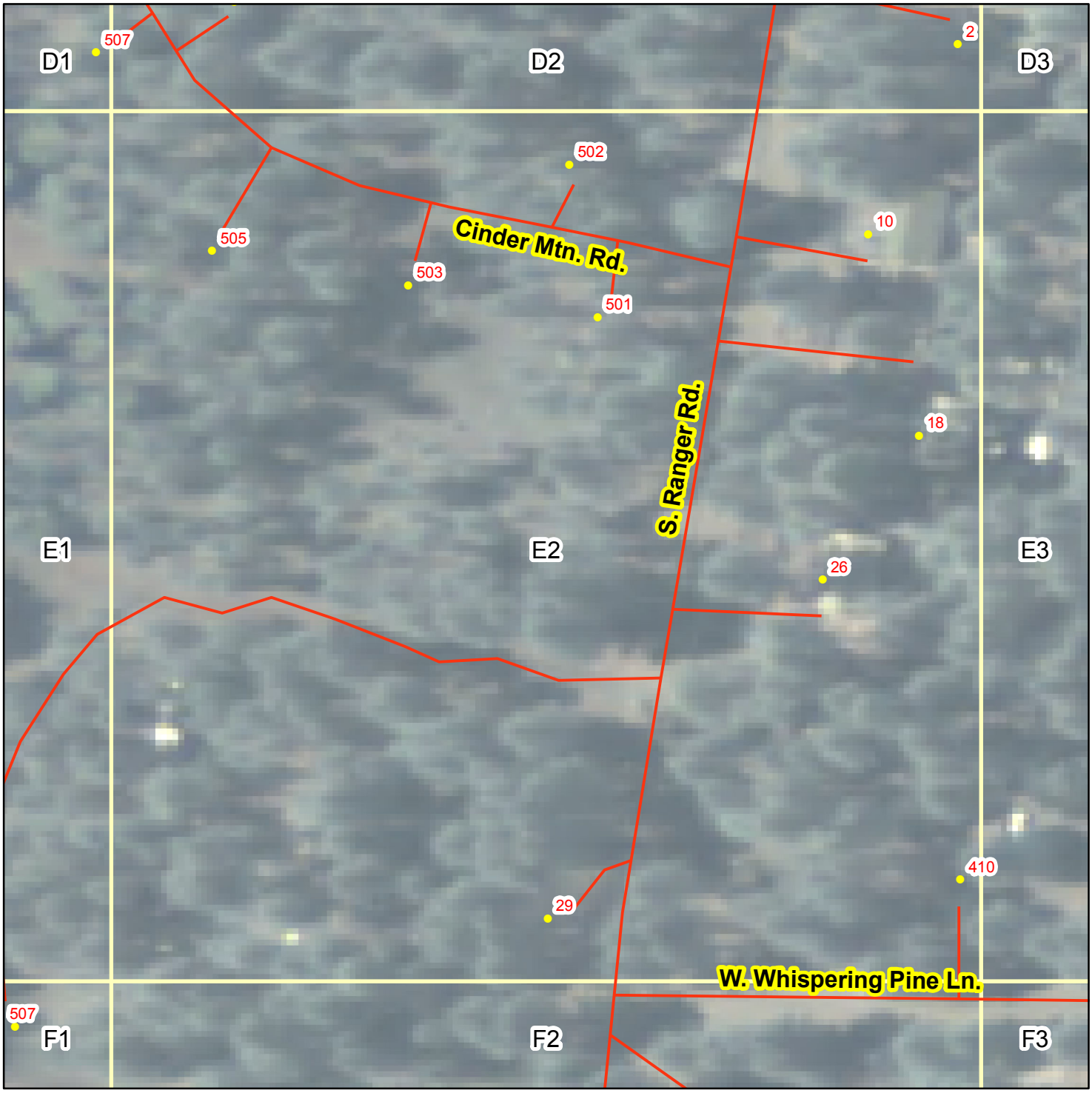


Miles

0 0.005 0.01 0.02 0.03 0.04

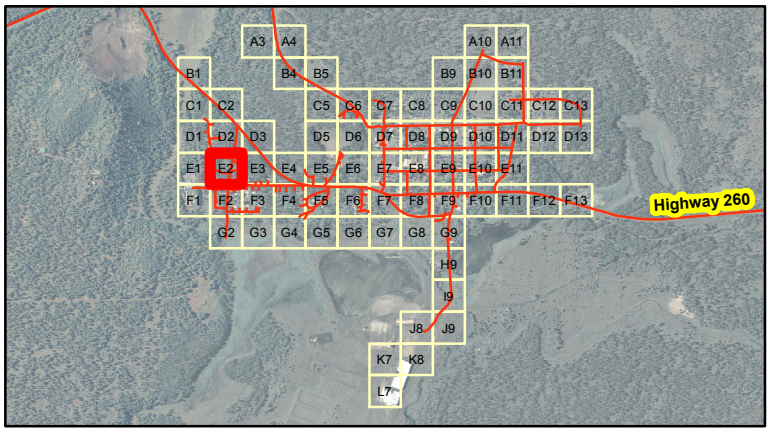

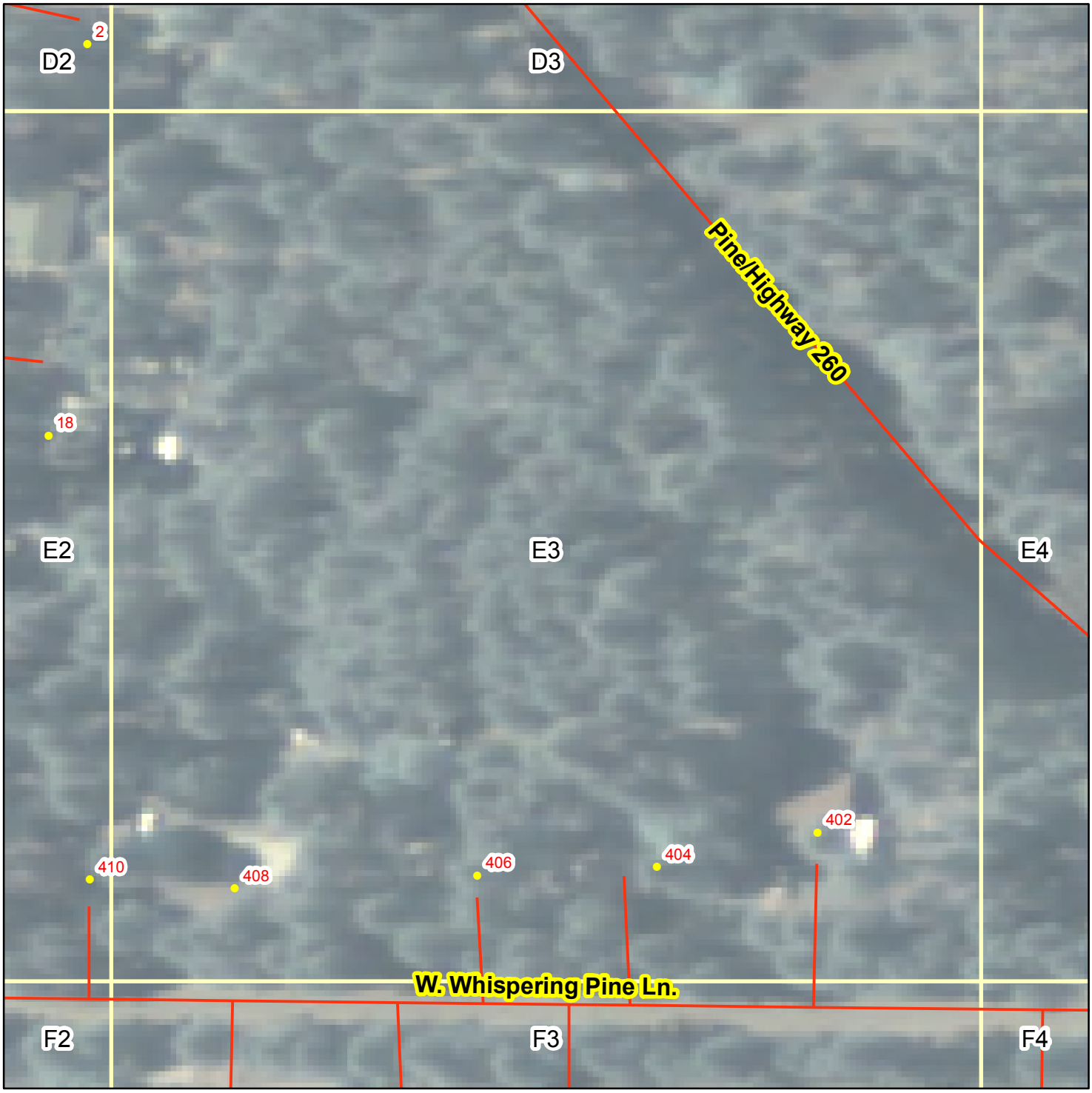


Miles

0 0.005 0.01 0.02 0.03 0.04

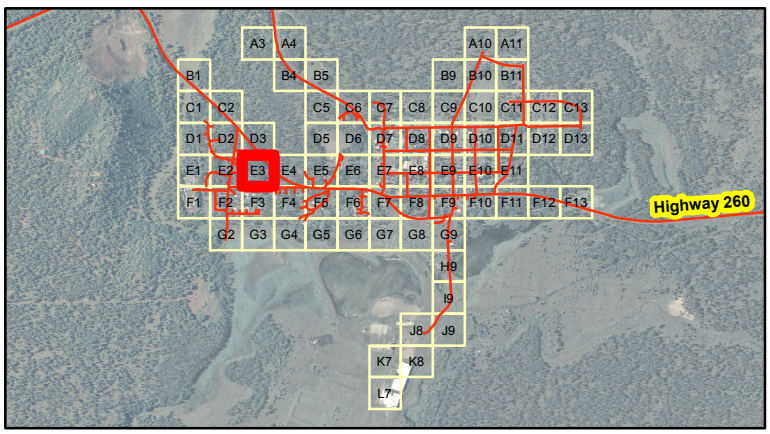


N
W E
S


D3
D5
E3
E4
E5
210
Pine/Highway 260
W. Whispering Pine Ln.
F3
F4
F5

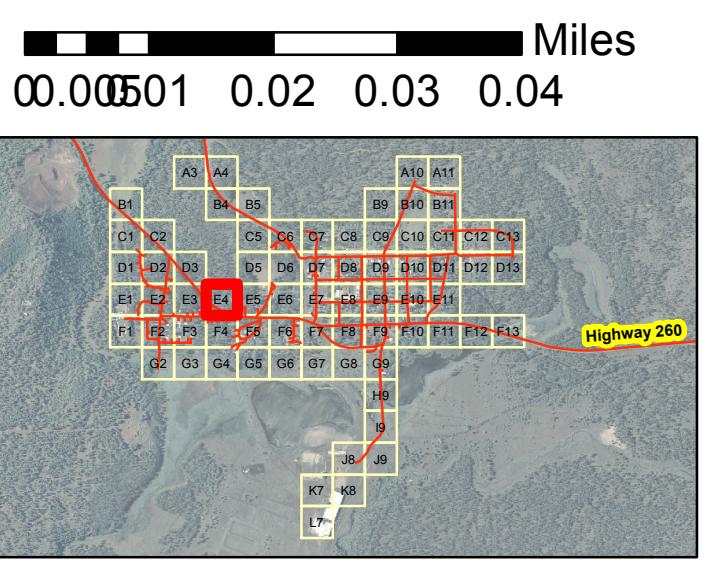
Miles
0 0.005 0.01 0.02 0.03 0.04
A3 A4 A10 A11
B1 B4 B5 B9 B10 B11
C1 C2 C5 C6 C7 C8 C9 C10 C11 C12 C13
D1 D2 D3 D5 D6 D7 D8 D9 D10 D11 D12 D13
E1 E2 E3 E4 E5 E6 E7 E8 E9 E10 E11
F1 F2 F3 F4 F5 F6 F7 F8 F9 F10 F11 F12 F13
G2 G3 G4 G5 G6 G7 G8 G9
H9
I9
J8 J9
K7 K8
L7
Highway 260


GEOGRAPHICAL INFORMATION SYSTEMS
(BEYOND BOUNDARIES)
WHITE MOUNTAIN APACHE TRIBE

N
W
E
S

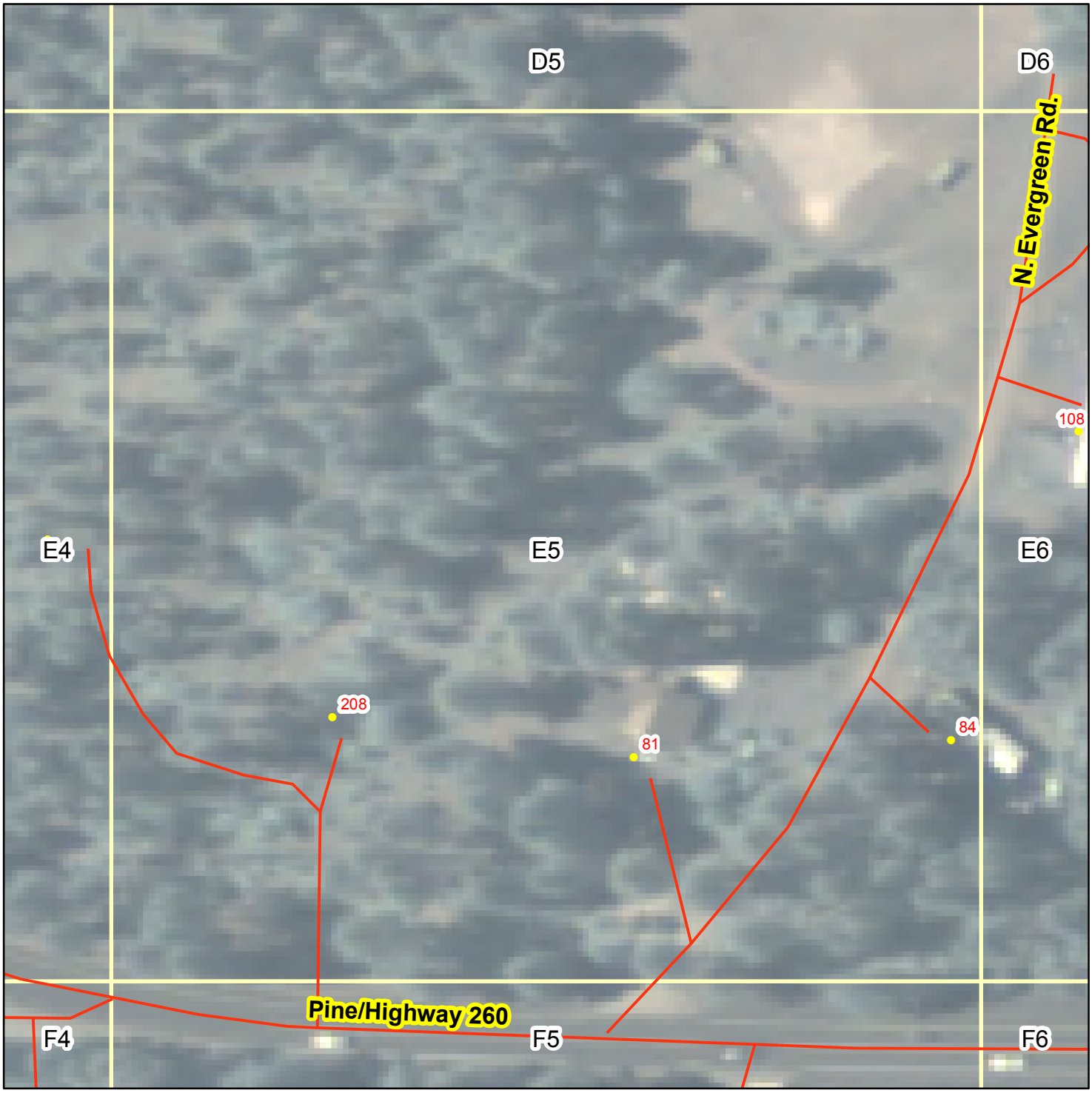


Miles

0 0.005 0.01 0.02 0.03 0.04

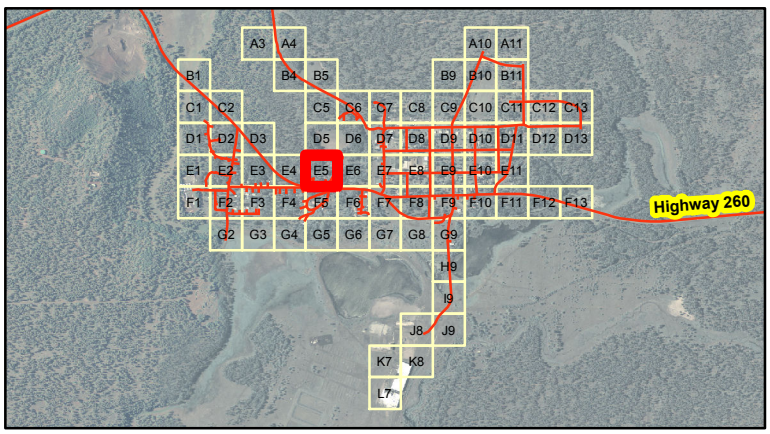


N
W E
S




Miles

0 0.005 0.01 0.02 0.03 0.04

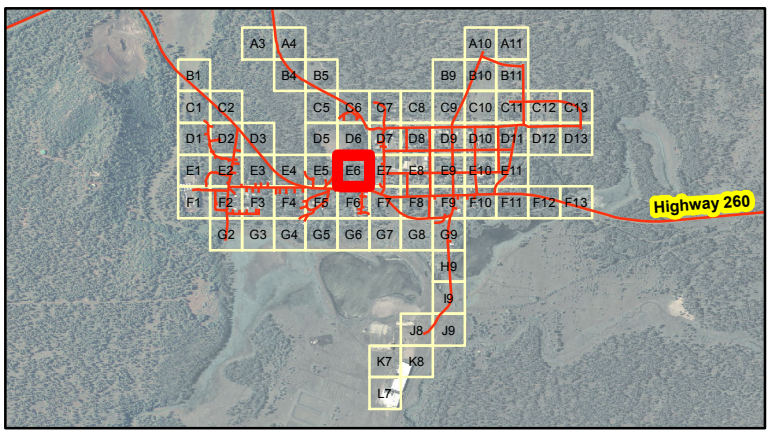


GEOGRAPHICAL INFORMATION SYSTEMS
(BEYOND BOUNDARIES)
WHITE MOUNTAIN APACHE TRIBE

N
W E
S

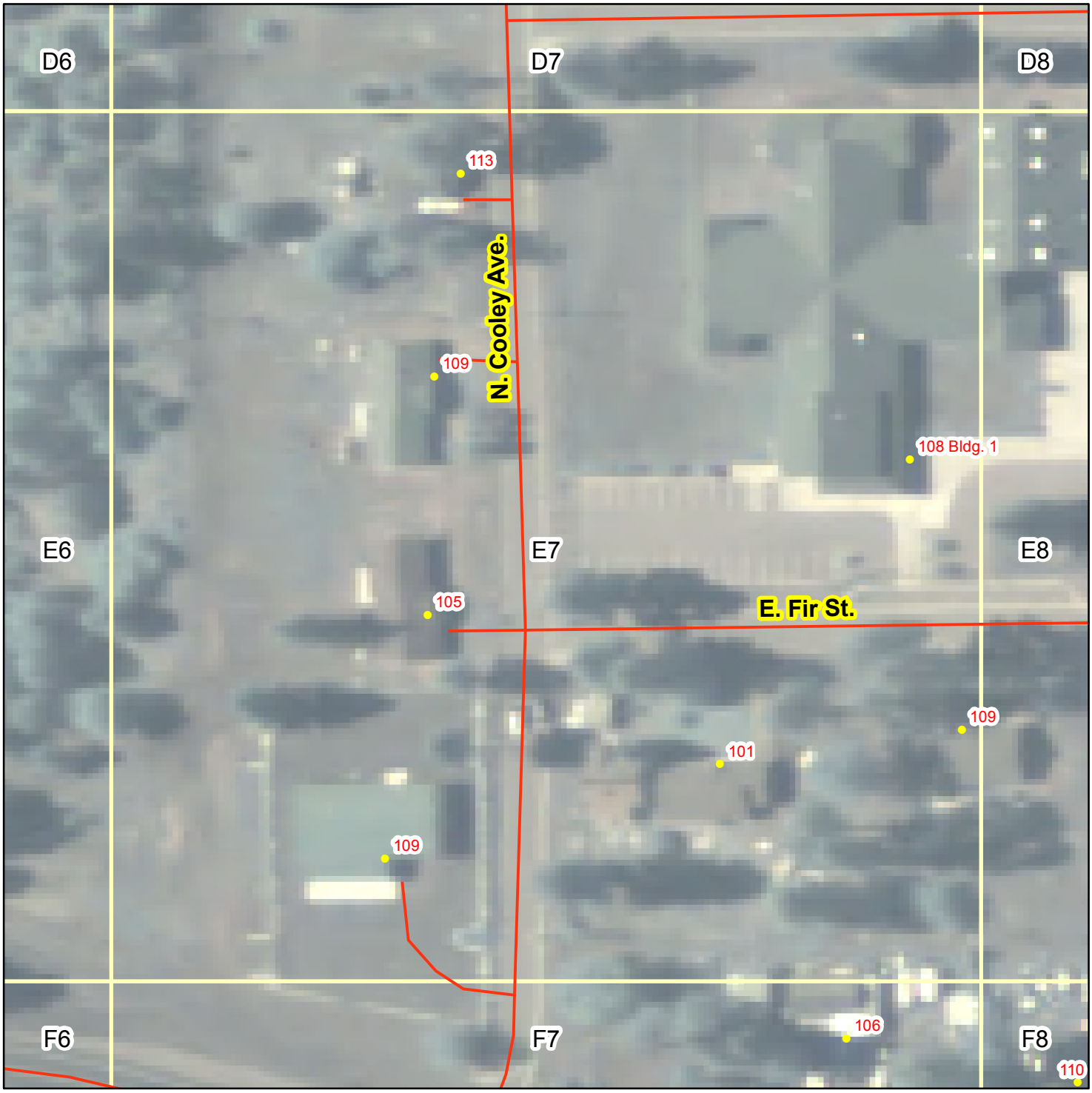
D6
D7
D8
E6
E7
E8
F6
F7
F8
N. Cooley Ave.
E. Fir St.
113
109
108 Bldg. 1
105
109
101
109
106
110

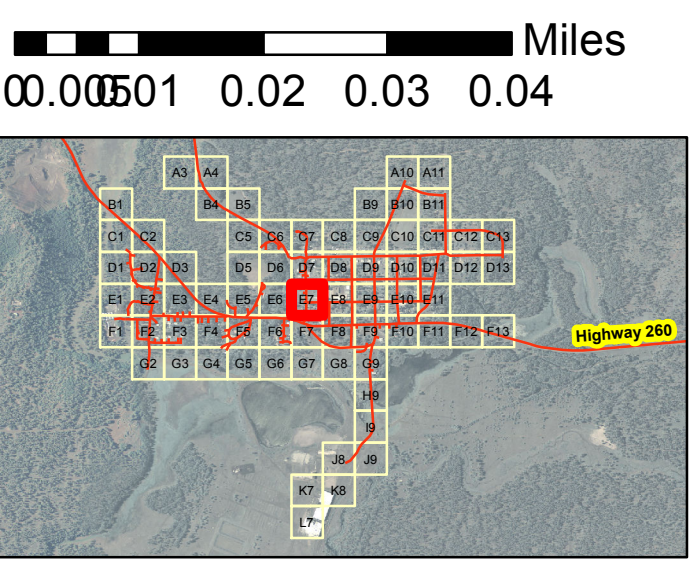
Miles
0 0.005 0.01 0.02 0.03 0.04
A3 A4 A10 A11
B1 B4 B5 B9 B10 B11
C1 C2 C5 C6 C7 C8 C9 C10 C11 C12 C13
D1 D2 D3 D5 D6 D7 D8 D9 D10 D11 D12 D13
E1 E2 E3 E4 E5 E6 E7 E8 E9 E10 E11
F1 F2 F3 F4 F5 F6 F7 F8 F9 F10 F11 F12 F13
G2 G3 G4 G5 G6 G7 G8 G9
H9
I9
J8 J9
K7 K8
L7
Highway 260

N
W
E
S

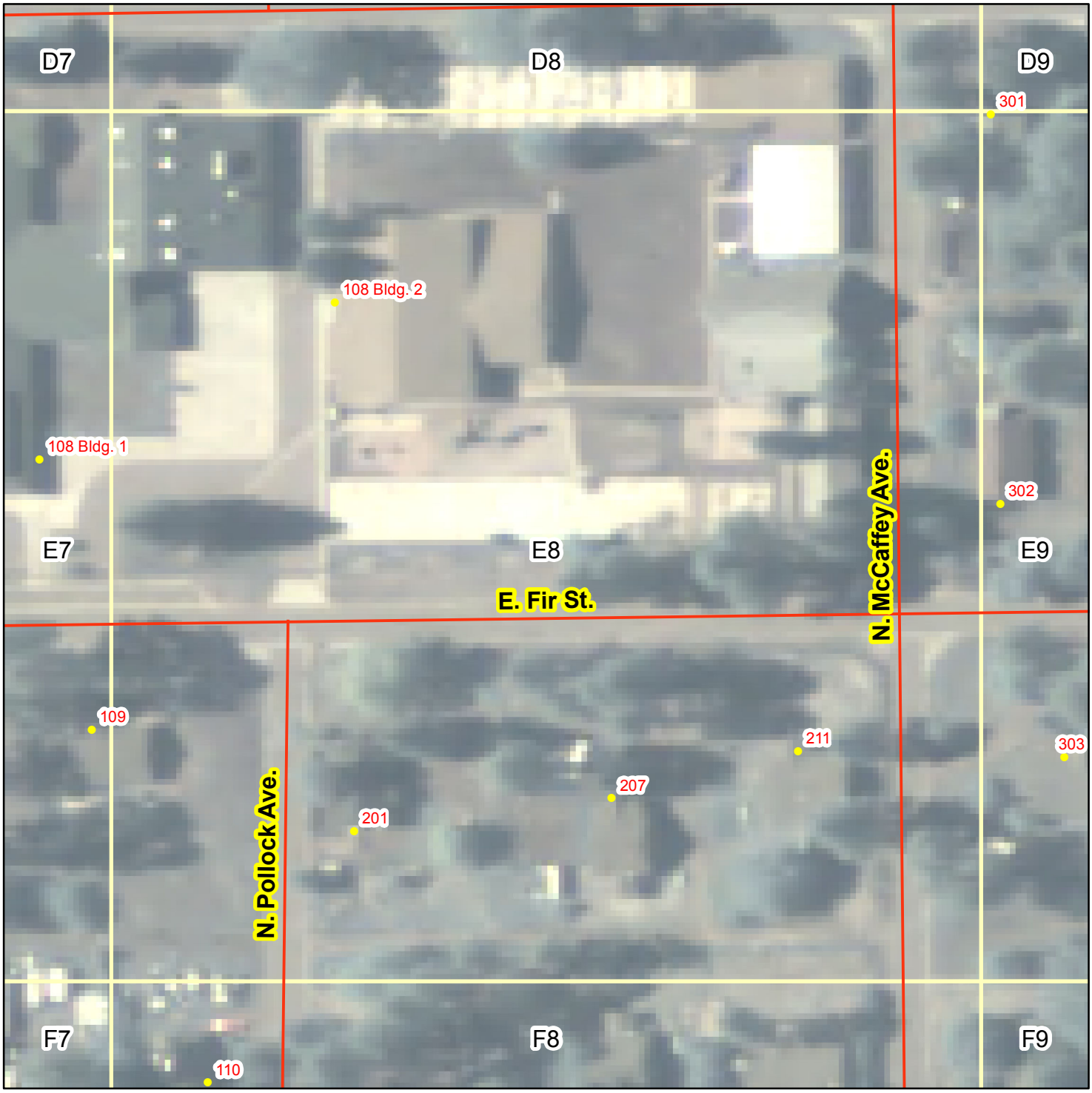


Miles

0 0.005 0.01 0.02 0.03 0.04

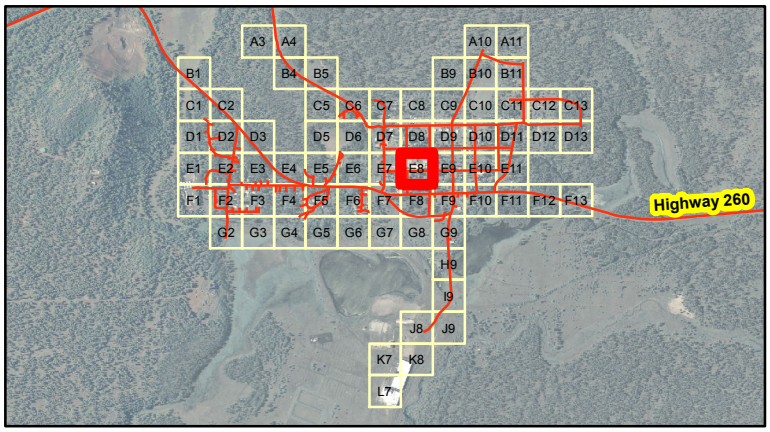


GEOGRAPHICAL INFORMATION SYSTEMS
(BEYOND BOUNDARIES)
WHITE MOUNTAIN APACHE TRIBE

N
W E
S




Miles

0 0.005 0.01 0.02 0.03 0.04

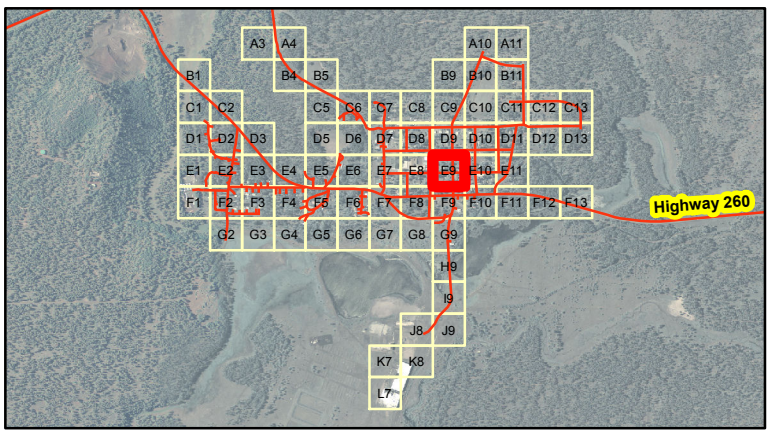


GEOGRAPHICAL INFORMATION SYSTEMS (BEYOND BOUNDARIES) WHITE MOUNTAIN APACHE TRIBE

N W E S

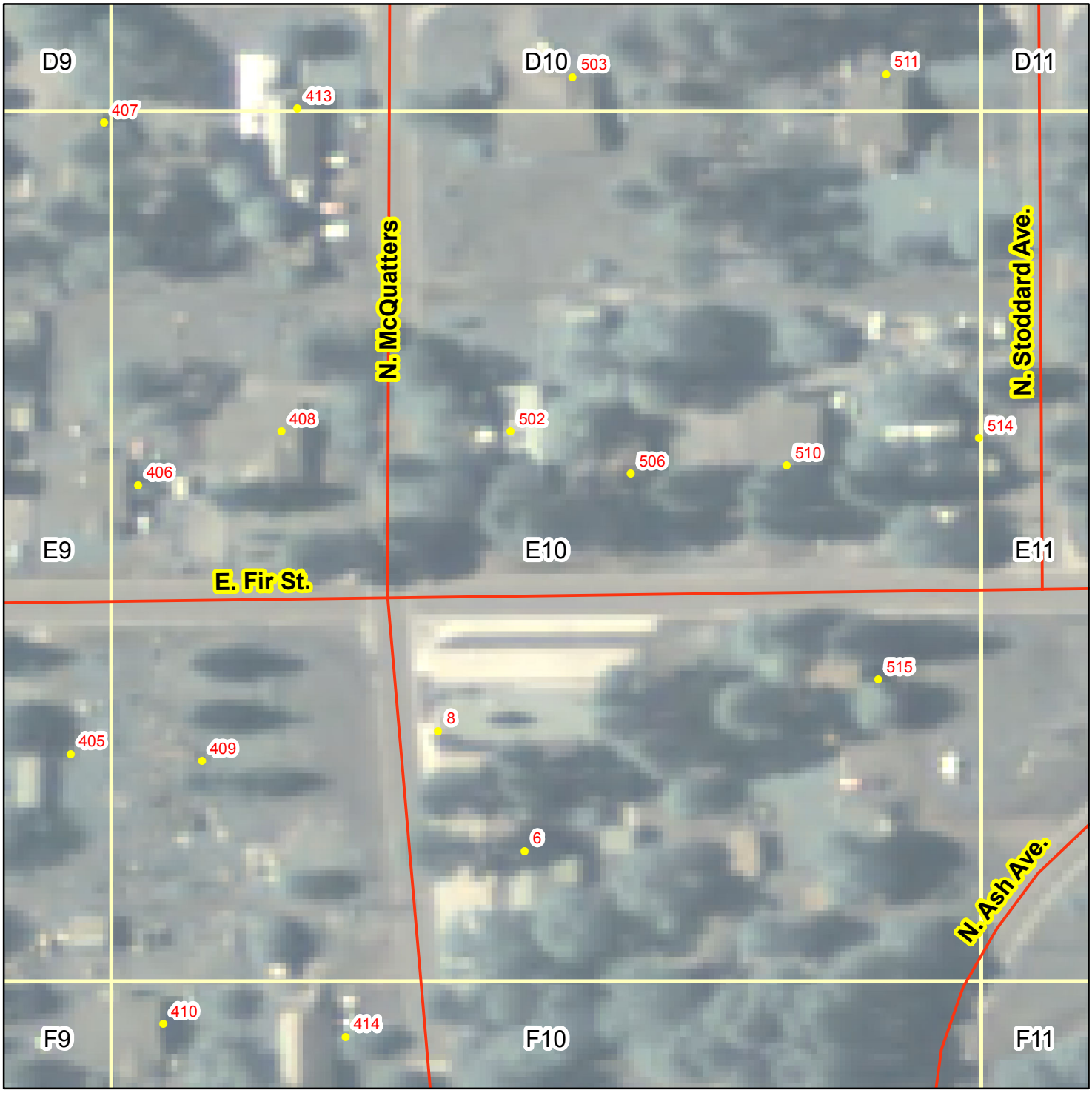
D9
D10
D11
E9
E10
E11
F9
F10
F11
N. McQuatters
N. Stoddard Ave.
E. Fir St.
N. Ash Ave.
407
413
503
511
408
502
514
406
506
510
515
8
405
409
6
410
414


Miles
0 0.005 0.01 0.02 0.03 0.04

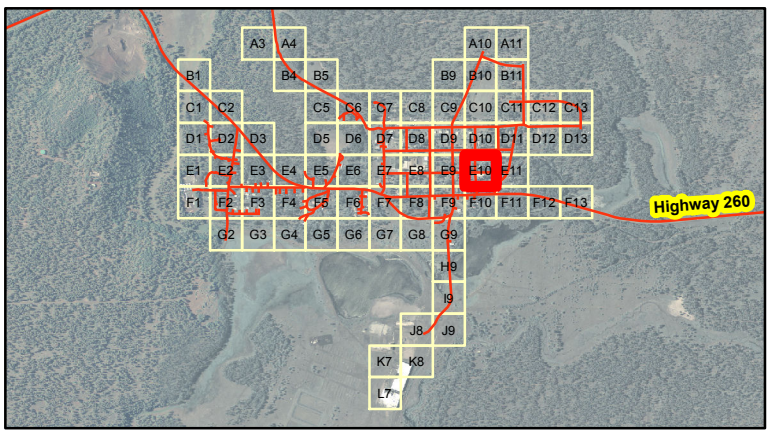
A3 A4 A10 A11
B1 B4 B5 B9 B10 B11
C1 C2 C5 C6 C7 C8 C9 C10 C11 C12 C13
D1 D2 D3 D5 D6 D7 D8 D9 D10 D11 D12 D13
E1 E2 E3 E4 E5 E6 E7 E8 E9 E10 E11
F1 F2 F3 F4 F5 F6 F7 F8 F9 F10 F11 F12 F13
G2 G3 G4 G5 G6 G7 G8 G9
H9
I9
J8 J9
K7 K8
L7
Highway 260


GEOGRAPHICAL INFORMATION SYSTEMS
(BEYOND BOUNDARIES)
WHITE MOUNTAIN APACHE TRIBE

N
W
E
S

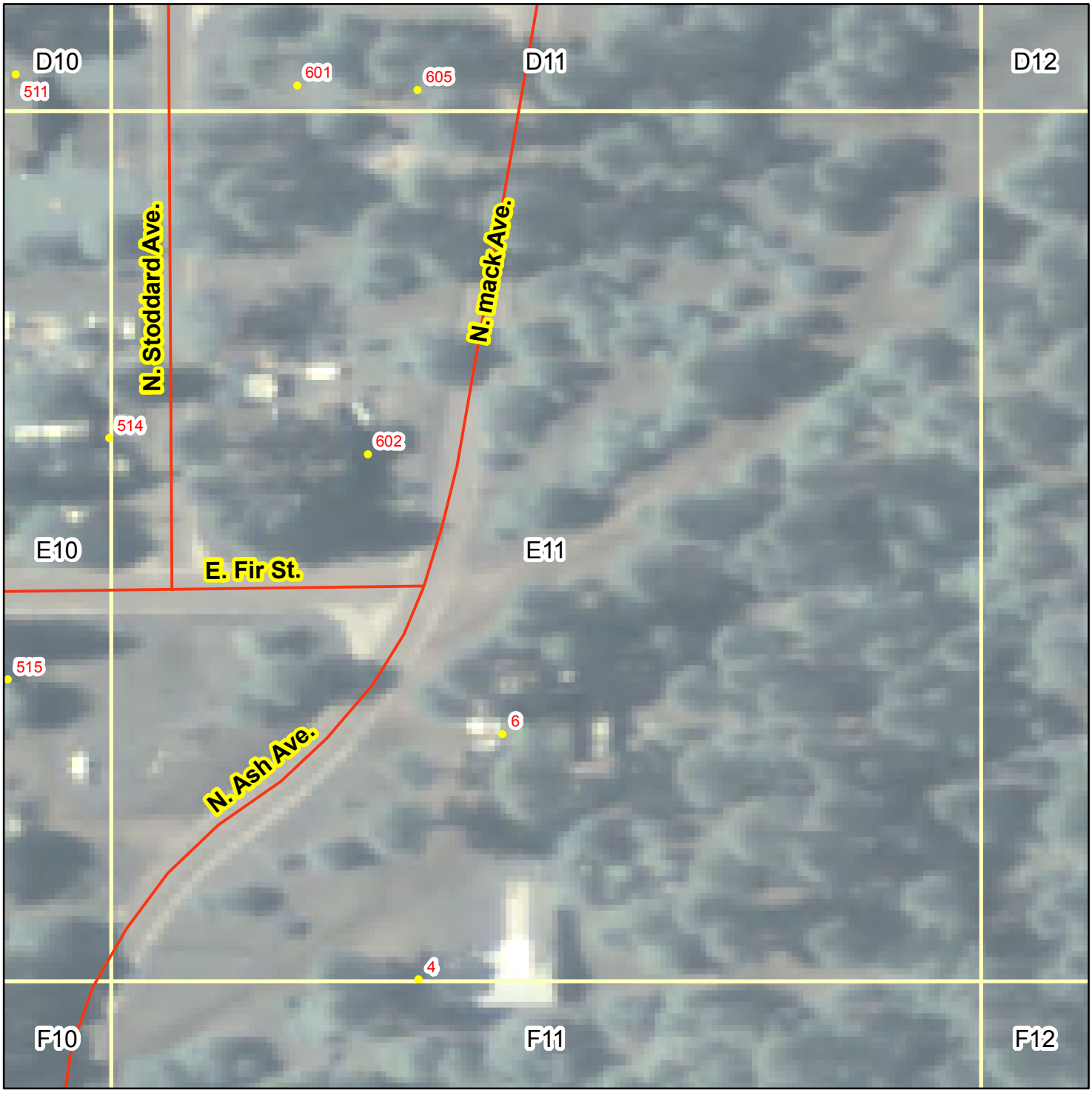
D10
D11
D12
511
601
605
N. Stoddard Ave.
N. mack Ave.
514
602
E10
E11
E. Fir St.
515
6
N. Ash Ave.
4
F10
F11
F12


Miles
0 0.005 0.01 0.02 0.03 0.04

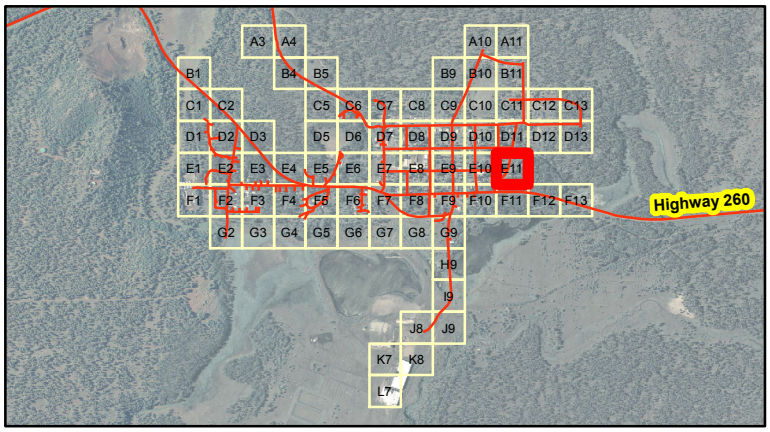
A3 A4 A10 A11
B1 B4 B5 B9 B10 B11
C1 C2 C5 C6 C7 C8 C9 C10 C11 C12 C13
D1 D2 D3 D5 D6 D7 D8 D9 D10 D11 D12 D13
E1 E2 E3 E4 E5 E6 E7 E8 E9 E10 E11
F1 F2 F3 F4 F5 F6 F7 F8 F9 F10 F11 F12 F13
Highway 260
G2 G3 G4 G5 G6 G7 G8 G9
H9
I9
J8 J9
K7 K8
L7

N
W
E
S

Miles

0 0.005 0.01 0.02 0.03 0.04

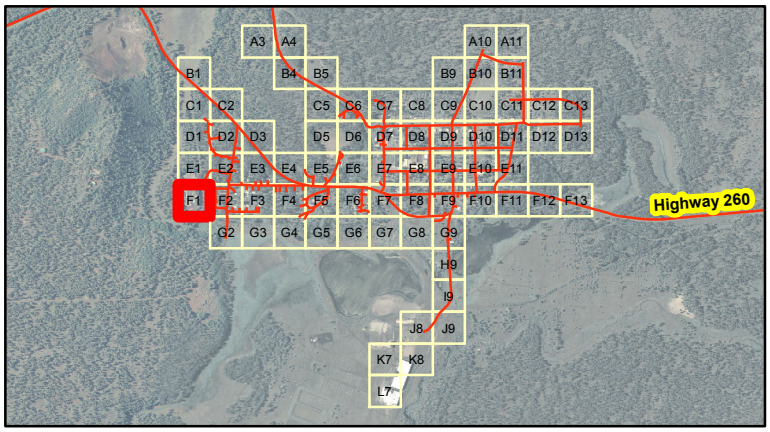

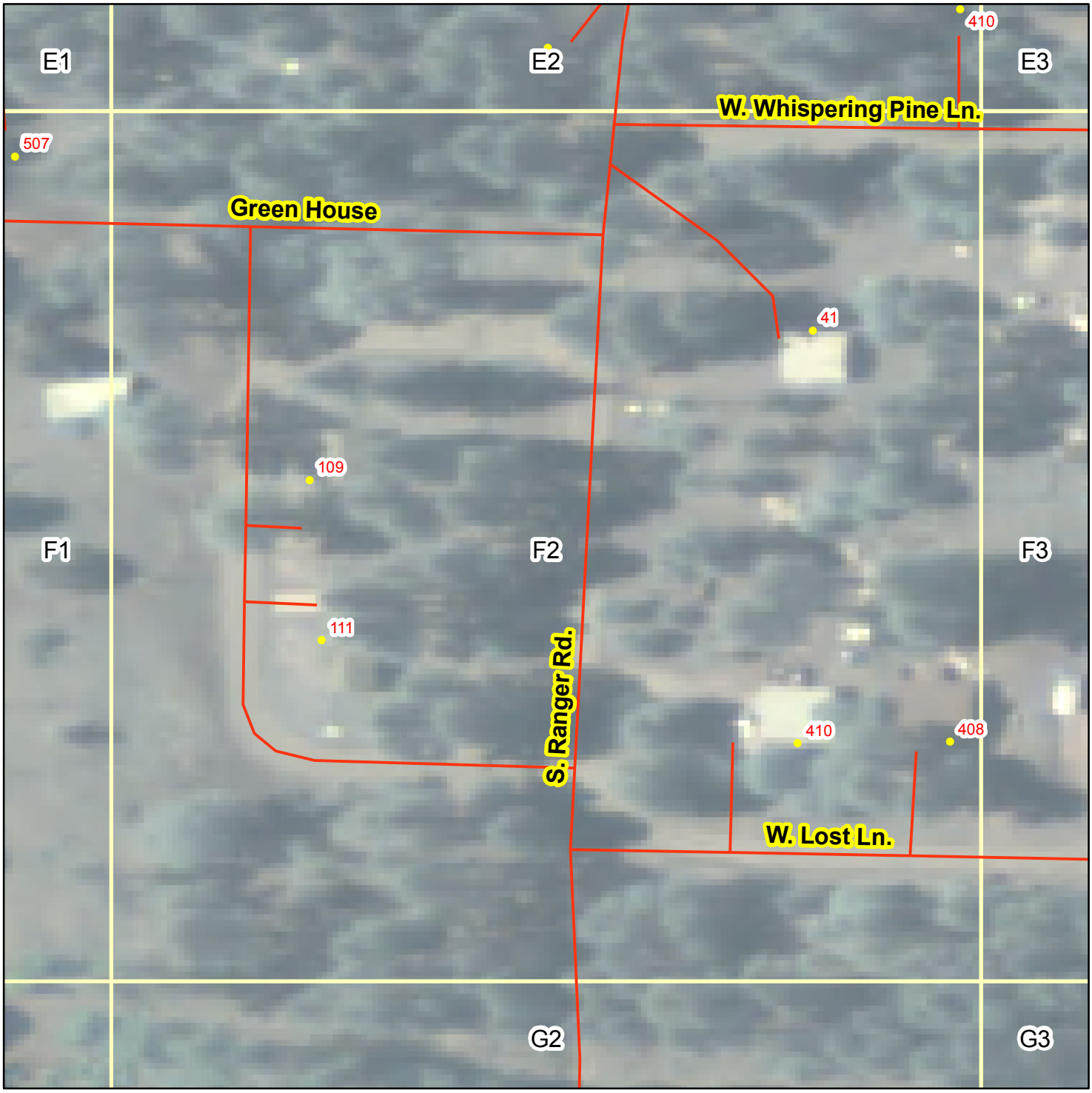
E1
E2
E3
F1
F2
F3
G2
G3
W. Whispering Pine Ln.
Green House
S. Ranger Rd.
W. Lost Ln.
410
507
41
109
111
410
408


Miles
0 0.005 0.01 0.02 0.03 0.04

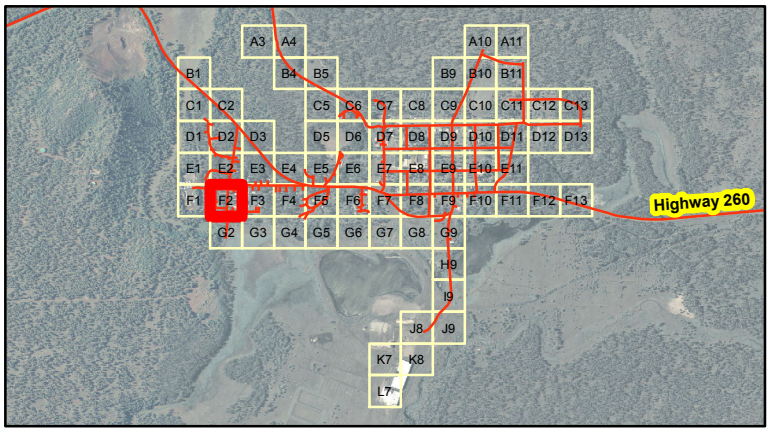
A3 A4 A10 A11
B1 B4 B5 B9 B10 B11
C1 C2 C5 C6 C7 C8 C9 C10 C11 C12 C13
D1 D2 D3 D5 D6 D7 D8 D9 D10 D11 D12 D13
E1 E2 E3 E4 E5 E6 E7 E8 E9 E10 E11
F1 F2 F3 F4 F5 F6 F7 F8 F9 F10 F11 F12 F13
G2 G3 G4 G5 G6 G7 G8 G9
H9
I9
J8 J9
K7 K8
L7
Highway 260

N
W
E
S




Miles

0 0.005 0.01 0.02 0.03 0.04

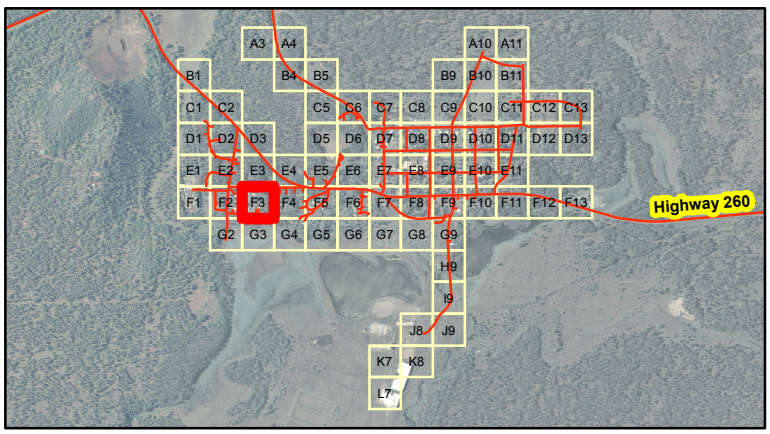


GEOGRAPHICAL INFORMATION SYSTEMS (BEYOND BOUNDARIES) WHITE MOUNTAIN APACHE TRIBE

N W E S


E3
E4
E5
Pine/Highway 260
W. Whispering Pine Ln.
313
309
305
301
209
F3
F4
F5
117
121
G3
G4
G5
123


Miles
0 0.005 0.01 0.02 0.03 0.04

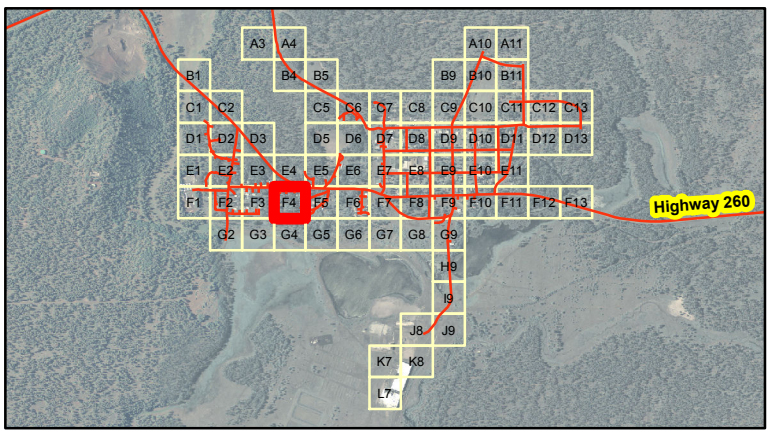
A3 A4 A10 A11
B1 B4 B5 B9 B10 B11
C1 C2 C5 C6 C7 C8 C9 C10 C11 C12 C13
D1 D2 D3 D5 D6 D7 D8 D9 D10 D11 D12 D13
E1 E2 E3 E4 E5 E6 E7 E8 E9 E10 E11
F1 F2 F3 F4 F5 F6 F7 F8 F9 F10 F11 F12 F13
G2 G3 G4 G5 G6 G7 G8 G9
H9
I9
J8 J9
K7 K8
L7
Highway 260


GEOGRAPHICAL INFORMATION SYSTEMS
(BEYOND BOUNDARIES)
WHITE MOUNTAIN APACHE TRIBE

N
W
E
S

Miles

0 0.005 0.01 0.02 0.03 0.04

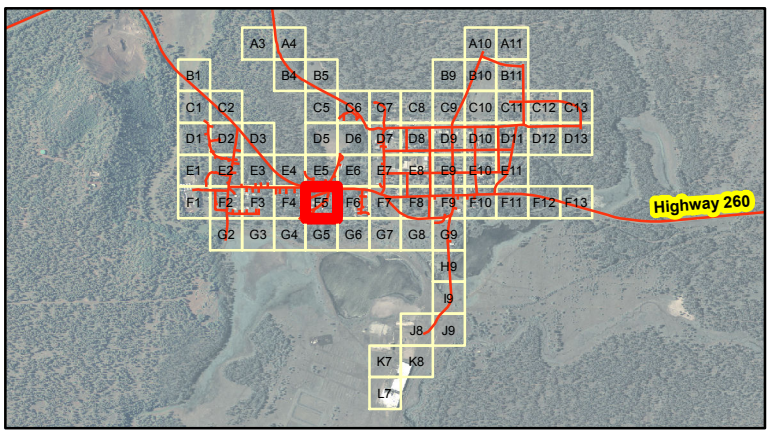


GEOGRAPHICAL INFORMATION SYSTEMS
(BEYOND BOUNDARIES)
WHITE MOUNTAIN APACHE TRIBE

N
W
E
S

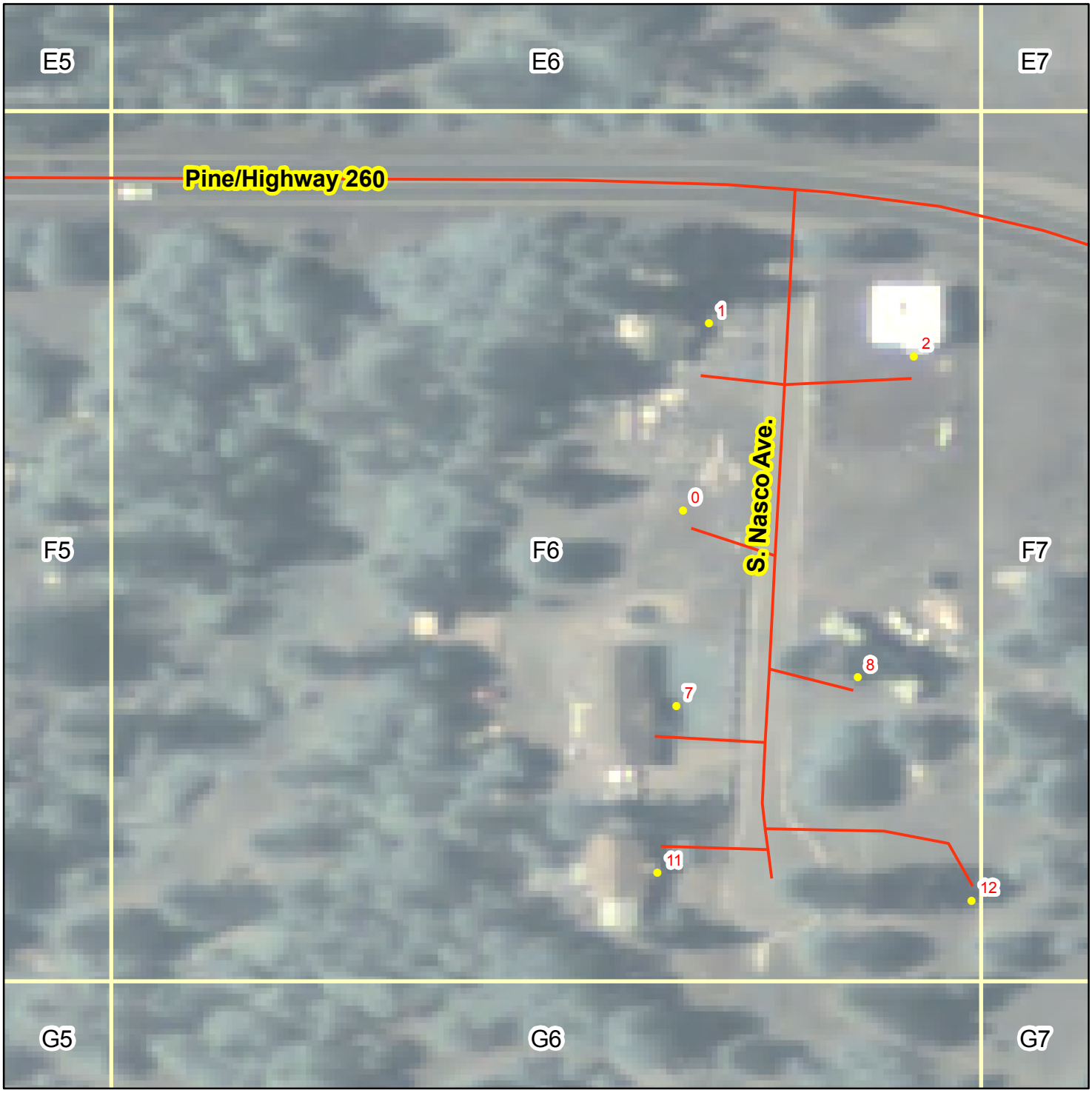


Miles

0 0.005 0.01 0.02 0.03 0.04

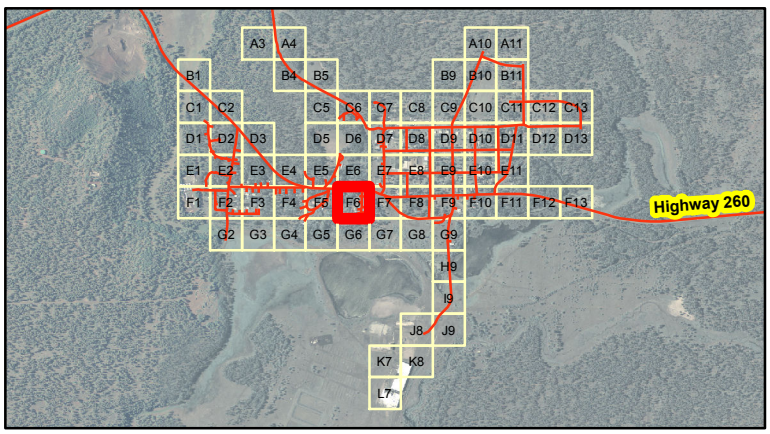


N
W E
S

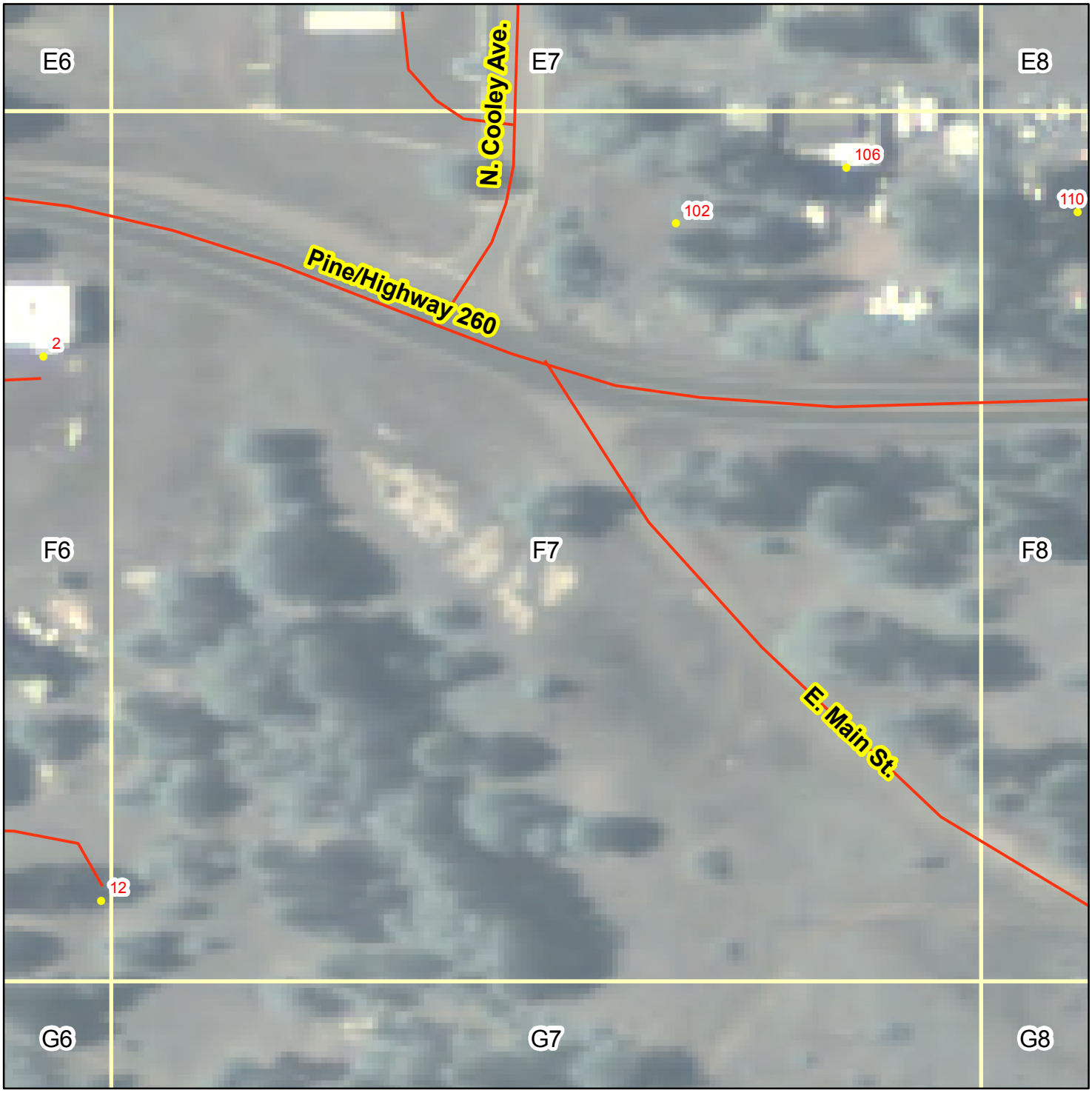


Miles

0 0.005 0.01 0.02 0.03 0.04

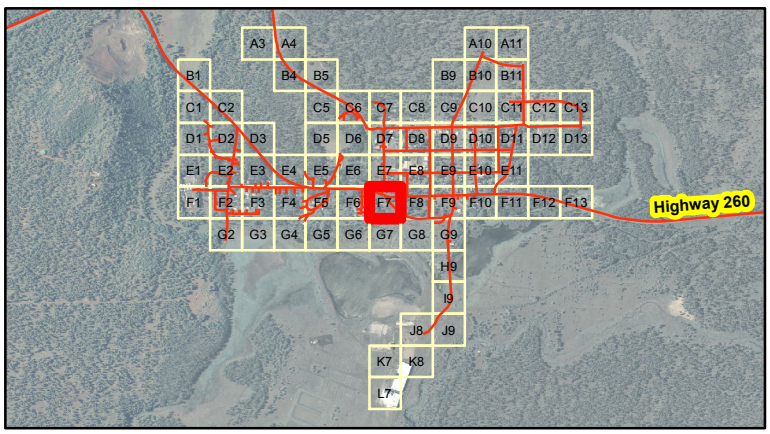

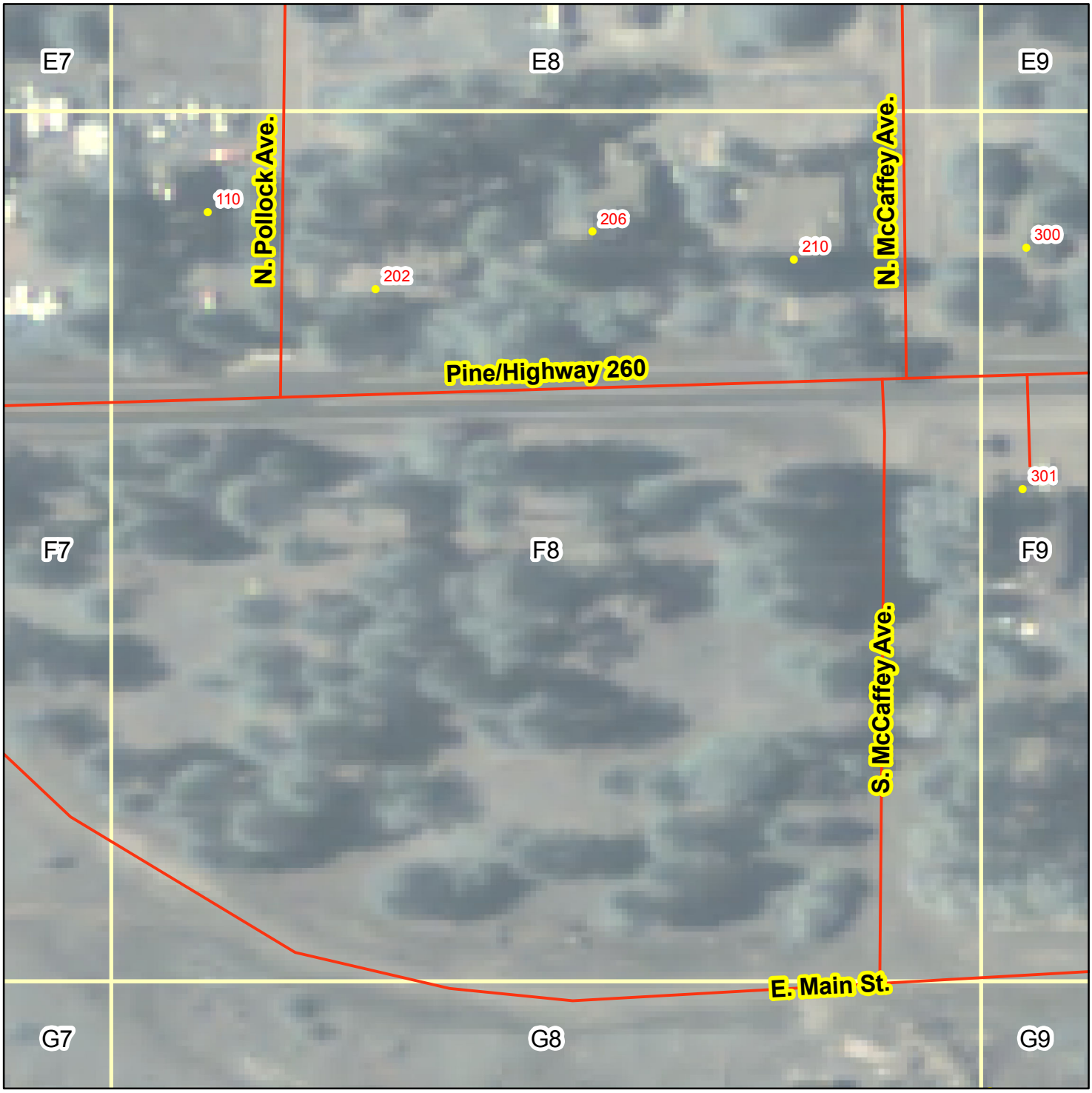


Miles

0 0.005 0.01 0.02 0.03 0.04

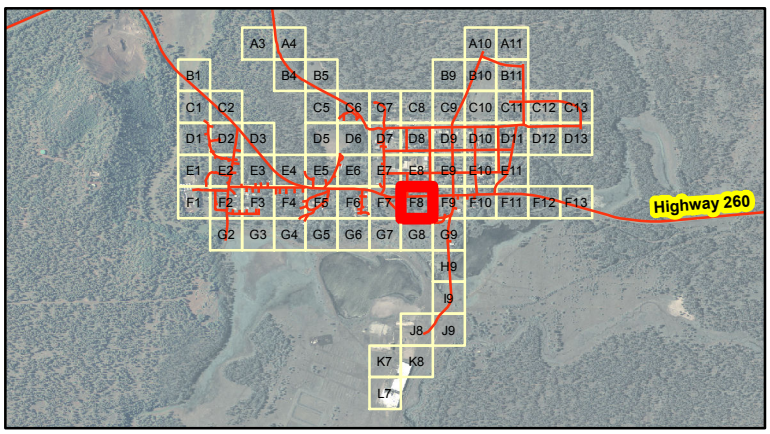

E8
E9
E10
N. McCaffey Ave.
N. Cady Ave.
310
410
402
302
306
300
Pine/Highway 260
301
401
405
F8
F9
F10
S. Cady Ave.
14
314
E. Main St.
G8
G9


Miles
0 0.005 0.01 0.02 0.03 0.04

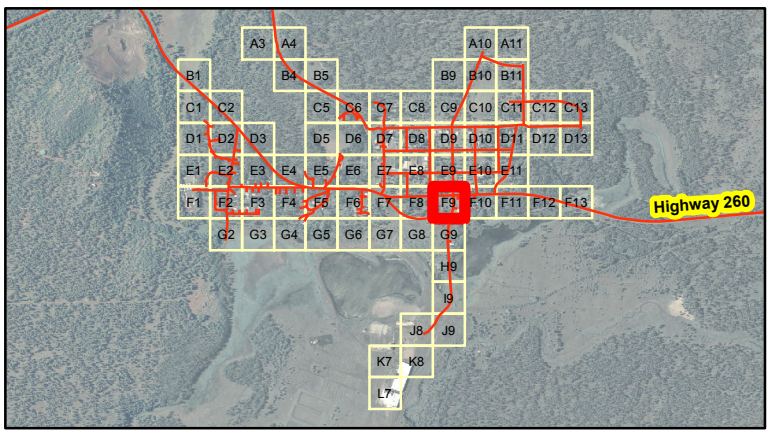
A3 A4 A10 A11
B1 B4 B5 B9 B10 B11
C1 C2 C5 C6 C7 C8 C9 C10 C11 C12 C13
D1 D2 D3 D5 D6 D7 D8 D9 D10 D11 D12 D13
E1 E2 E3 E4 E5 E6 E7 E8 E9 E10 E11
F1 F2 F3 F4 F5 F6 F7 F8 F9 F10 F11 F12 F13
Highway 260
G2 G3 G4 G5 G6 G7 G8 G9
H9
I9
J8 J9
K7 K8
L7

N
W
E
S


E9
E10
E11
N. McQuatters
410
414
N. Ash Ave.
Pine/Highway 260
405
407
F9
F10
F11
G9

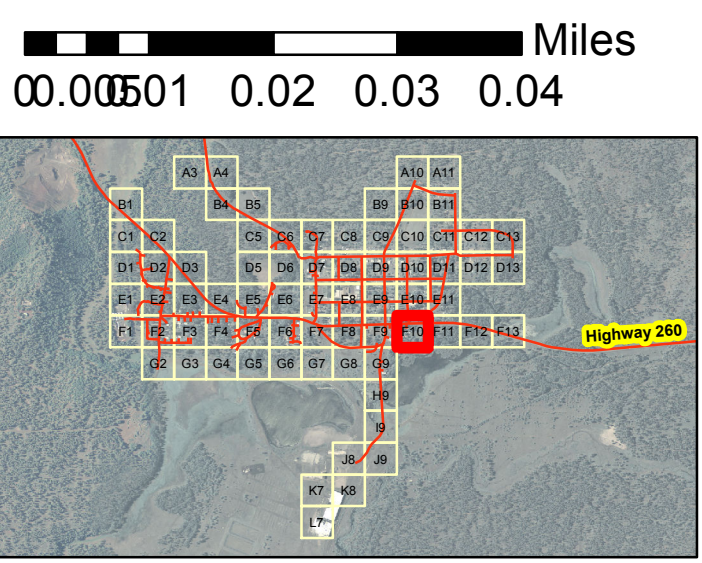
Miles
0 0.005 0.01 0.02 0.03 0.04
A3 A4 A10 A11
B1 B4 B5 B9 B10 B11
C1 C2 C5 C6 C7 C8 C9 C10 C11 C12 C13
D1 D2 D3 D5 D6 D7 D8 D9 D10 D11 D12 D13
E1 E2 E3 E4 E5 E6 E7 E8 E9 E10 E11
F1 F2 F3 F4 F5 F6 F7 F8 F9 F10 F11 F12 F13
Highway 260
G2 G3 G4 G5 G6 G7 G8 G9
H9
I9
J8 J9
K7 K8
L7

N
W
E
S

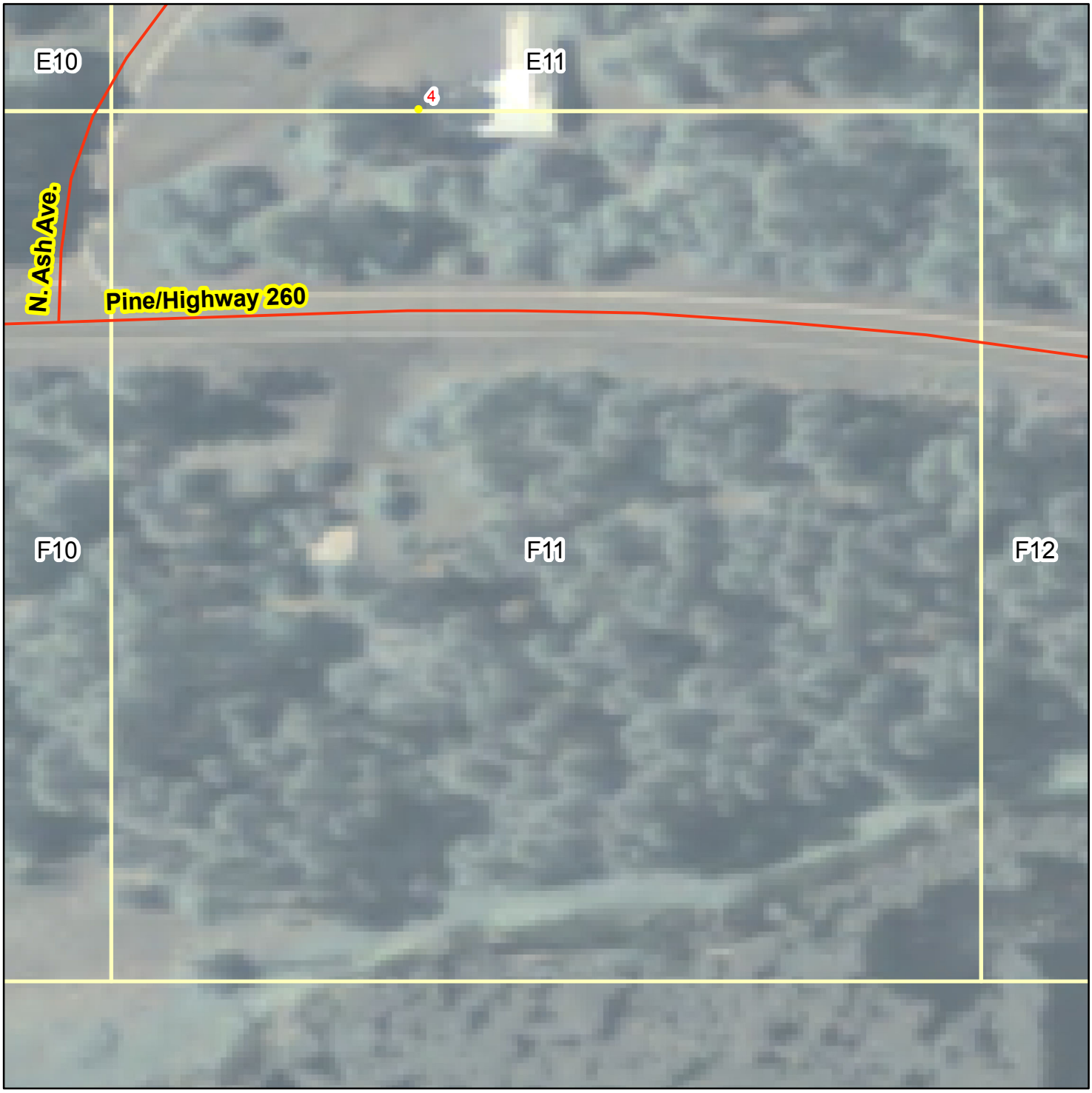


Miles

0 0.005 0.01 0.02 0.03 0.04

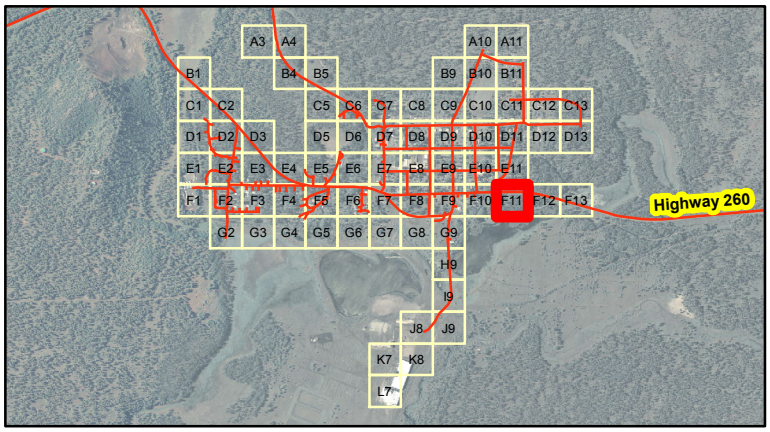




Miles

0 0.005 0.01 0.02 0.03 0.04

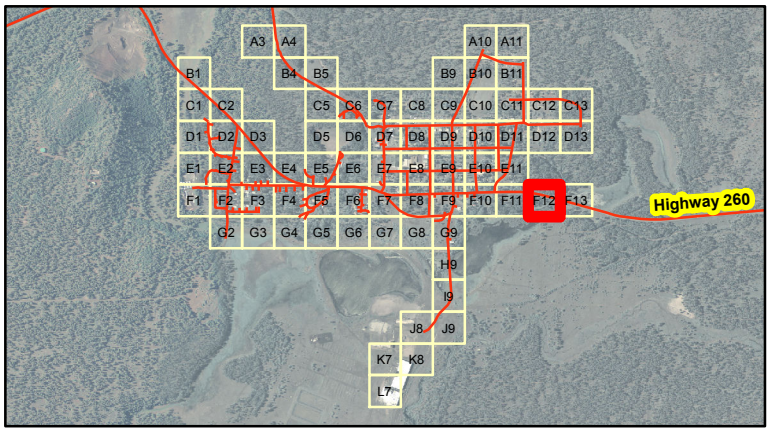




Miles

0 0.005 0.01 0.02 0.03 0.04

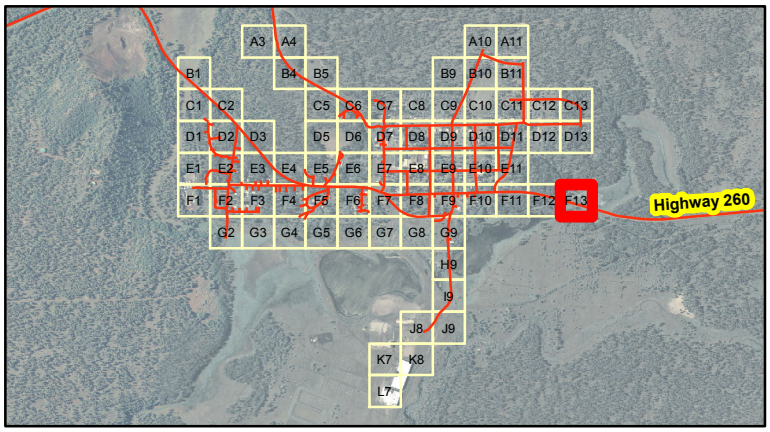


N
W E
S

Miles

0 0.005 0.01 0.02 0.03 0.04

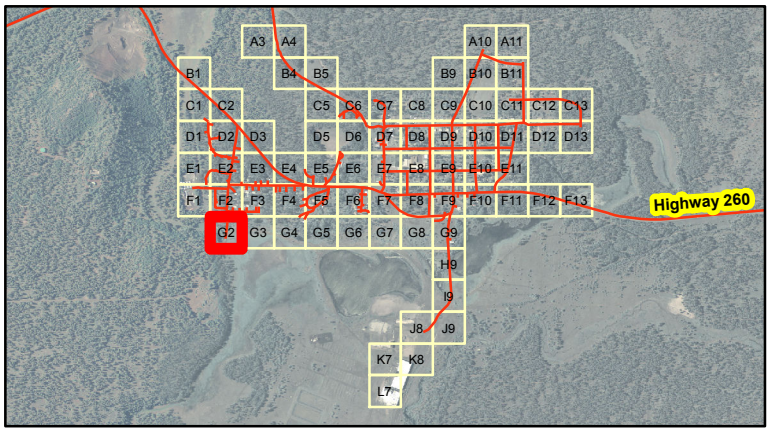


N
W E
S

Miles

0 0.005 0.01 0.02 0.03 0.04

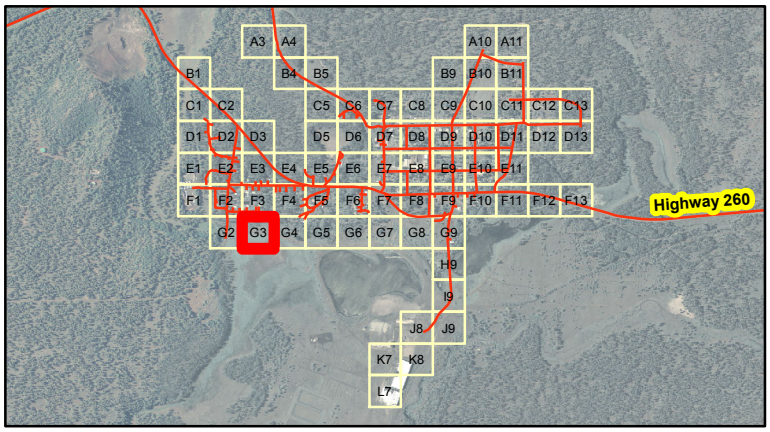


N
W E
S

Miles

0 0.005 0.01 0.02 0.03 0.04

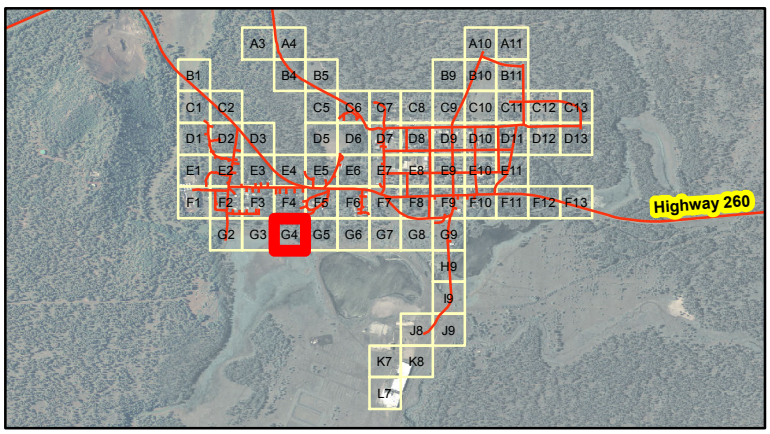




Miles

0 0.005 0.01 0.02 0.03 0.04

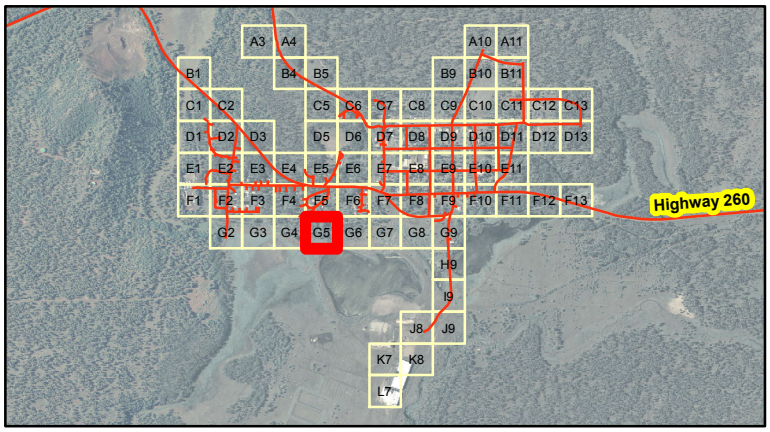


N
W E
S




Miles

0 0.005 0.01 0.02 0.03 0.04

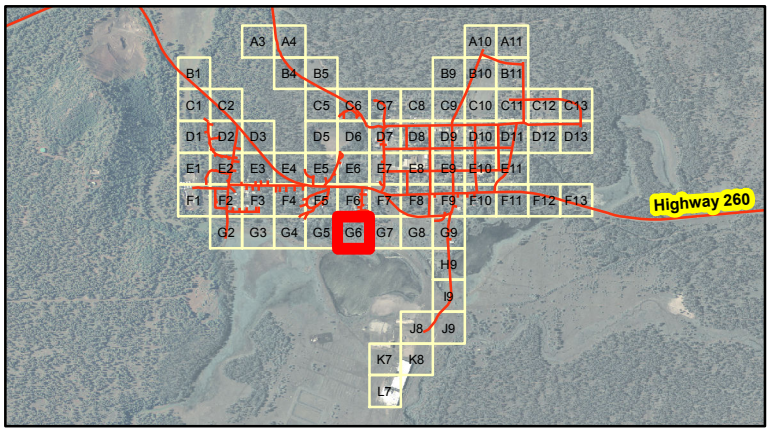


N
W E
S




Miles

0 0.005 0.01 0.02 0.03 0.04

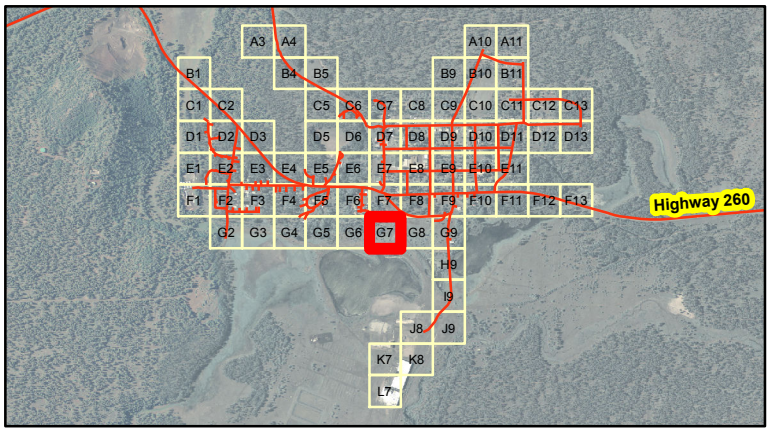




Miles

0 0.005 0.01 0.02 0.03 0.04

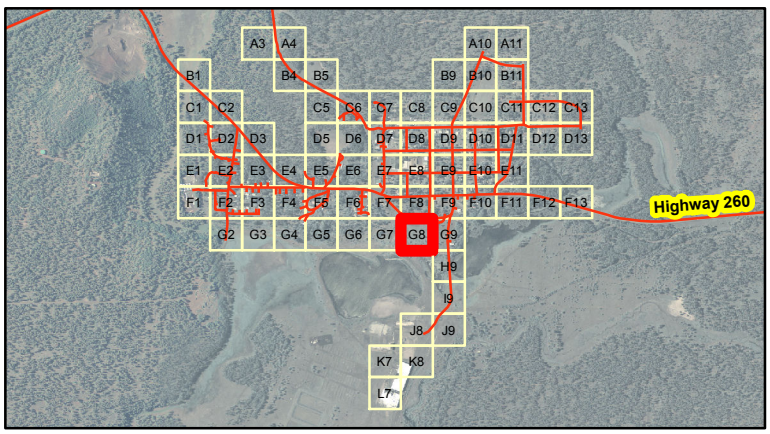


GEOGRAPHICAL INFORMATION SYSTEMS
(BEYOND BOUNDARIES)
WHITE MOUNTAIN APACHE TRIBE

N
W
E
S

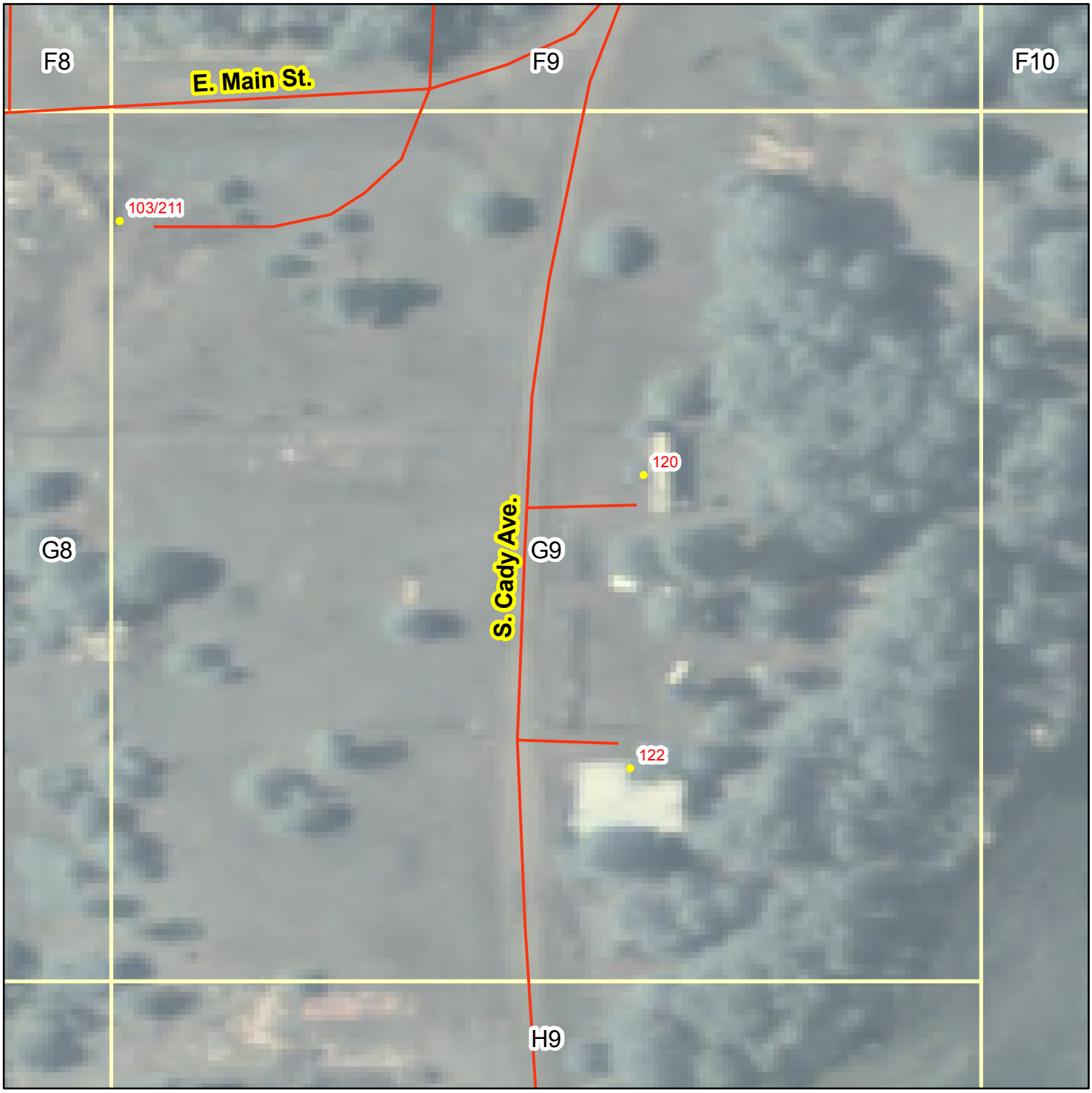


Miles

0 0.005 0.01 0.02 0.03 0.04

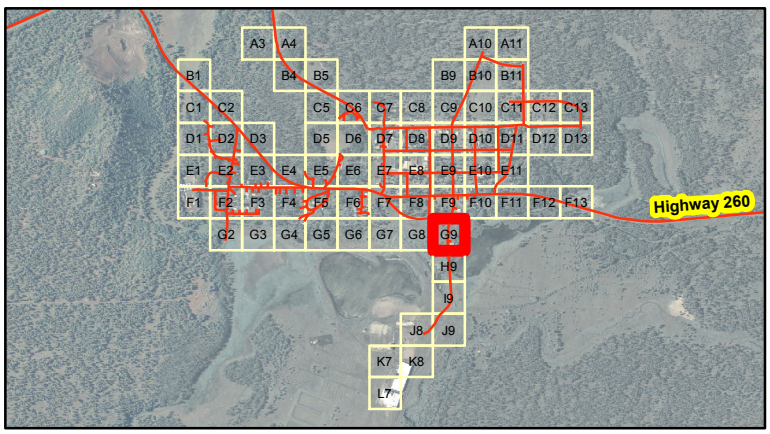


N
W E
S

Miles

0 0.005 0.01 0.02 0.03 0.04

N
W E
S

Miles

0 0.005 0.01 0.02 0.03 0.04

N
W E
S

Miles

0 0.005 0.01 0.02 0.03 0.04

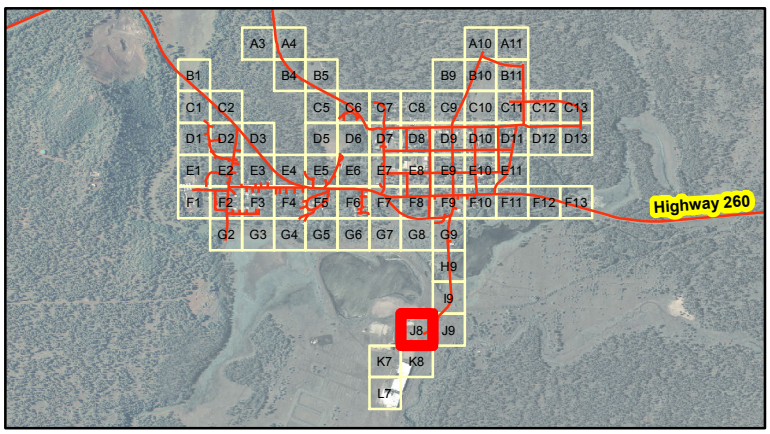


N
W E
S

Miles

0 0.005 0.01 0.02 0.03 0.04

GEOGRAPHICAL INFORMATION SYSTEMS
(BEYOND BOUNDARIES)
WHITE MOUNTAIN APACHE TRIBE

N
W E
S

Miles

0 0.005 0.01 0.02 0.03 0.04

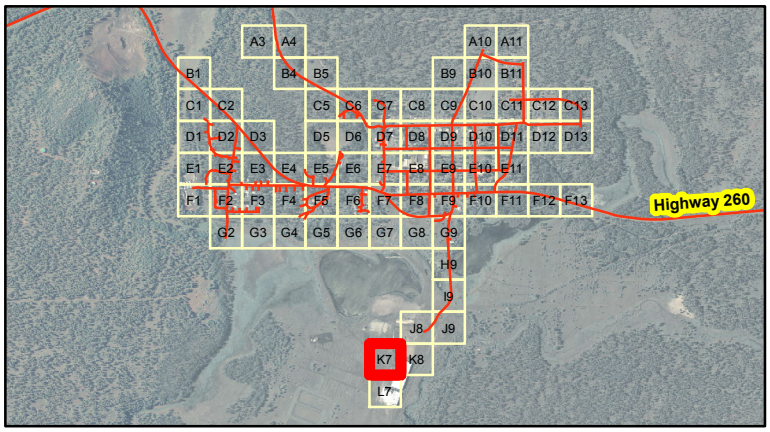


N
W E
S

Miles

0 0.005 0.01 0.02 0.03 0.04

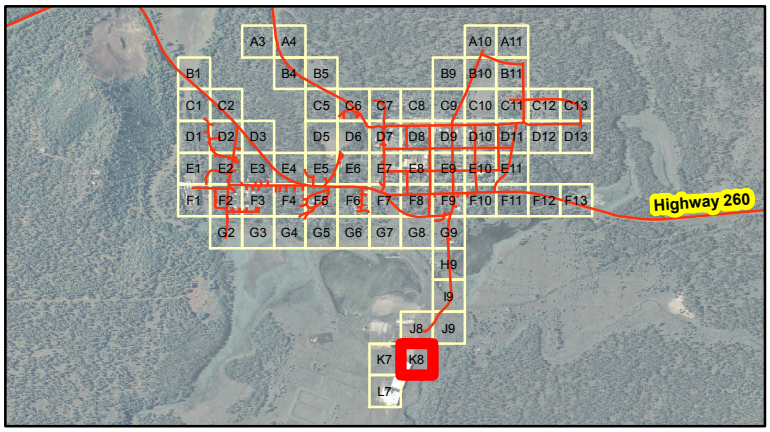


GEOGRAPHICAL INFORMATION SYSTEMS
(BEYOND BOUNDARIES)
WHITE MOUNTAIN APACHE TRIBE

N
W E
S

Miles
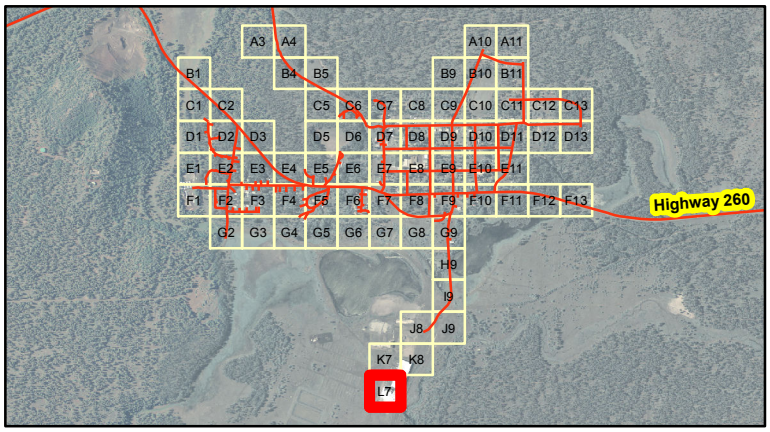
0 0.005 0.01 0.02 0.03 0.04