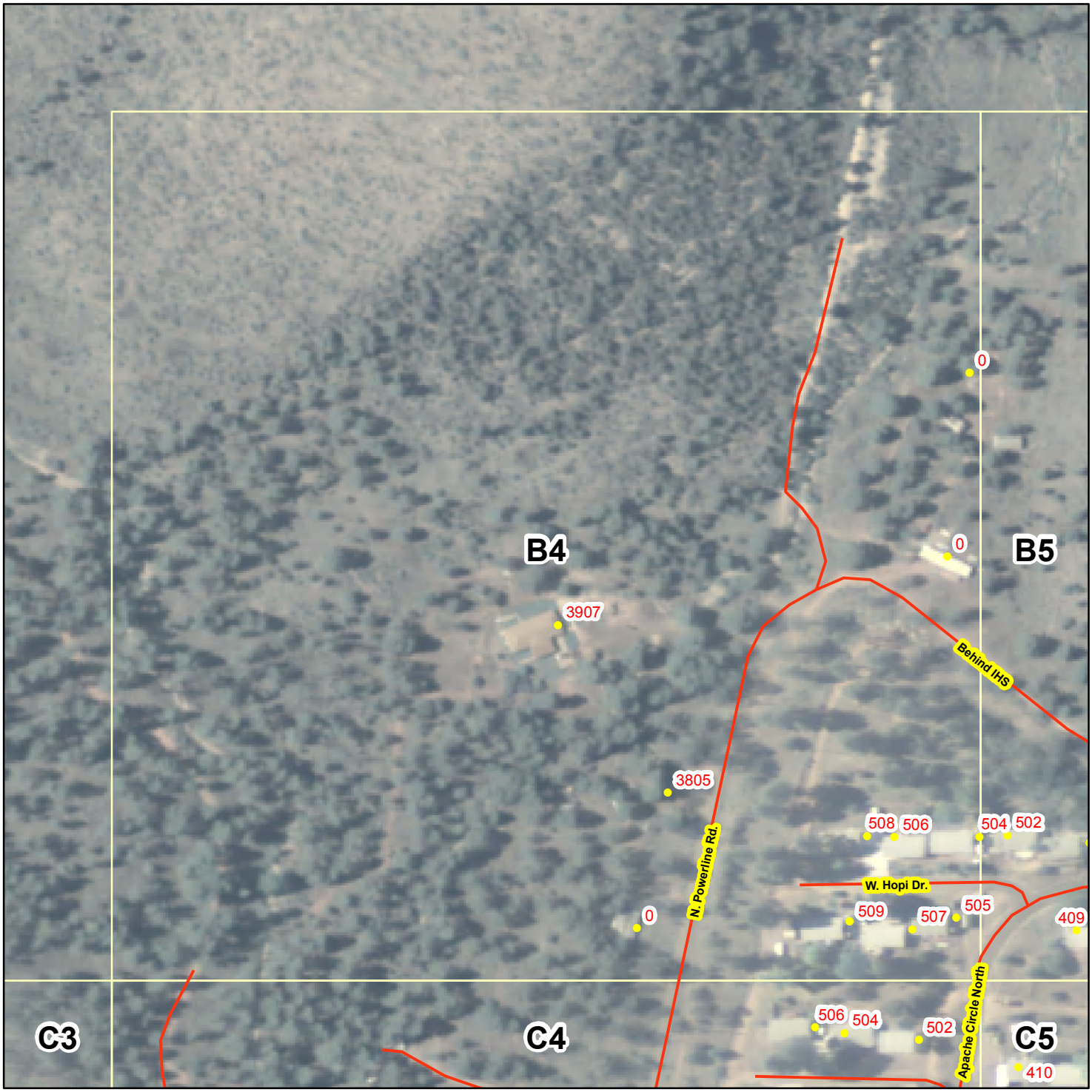
B4
B5
C3
C4
C5
0
0
3907
3805
0
508
506
504
502
509
507
505
409
506
504
502
410
Behind IHS
N. Powerline Rd.
W. Hopi Dr.
Apache Circle North

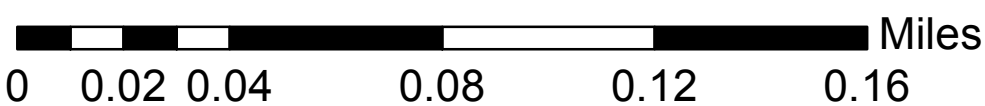
Miles
0
0.02
0.04
0.08
0.12
0.16

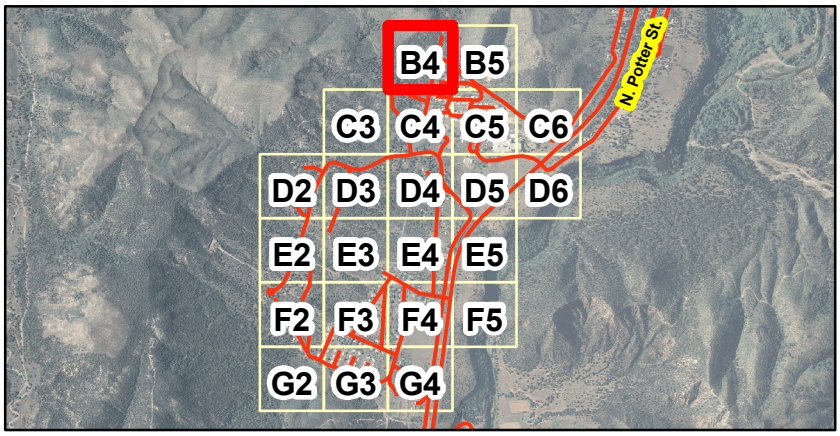
B4
B5
C3
C4
C5
C6
D2
D3
D4
D5
D6
E2
E3
E4
E5
F2
F3
F4
F5
G2
G3
G4
N. Potter St.

N
W
E
S

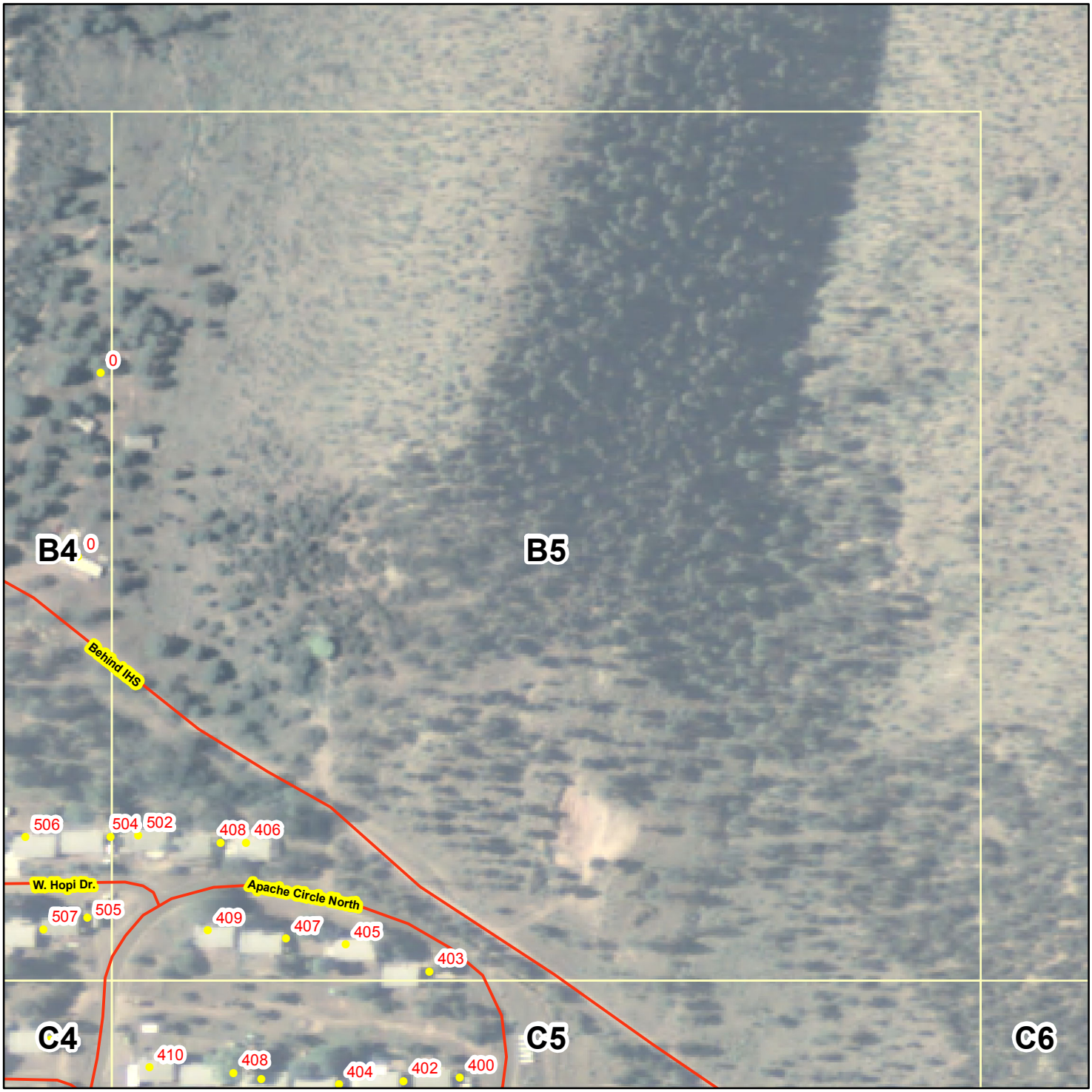

0
B4
0
B5
Behind IHS
506
504
502
408
406
W. Hopi Dr.
Apache Circle North
507
505
409
407
405
403
C4
C5
C6
410
408
404
402
400

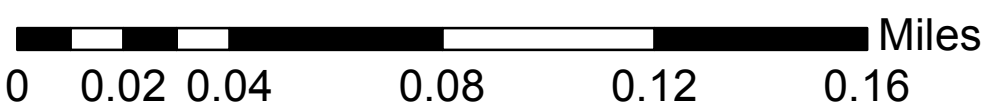

Miles
0
0.02
0.04
0.08
0.12
0.16

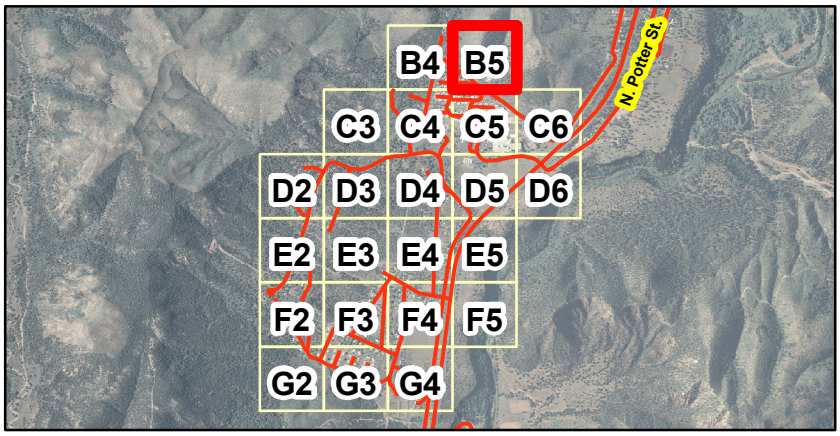

B4
B5
C3
C4
C5
C6
D2
D3
D4
D5
D6
E2
E3
E4
E5
F2
F3
F4
F5
G2
G3
G4
N. Potter St.

N
W
E
S

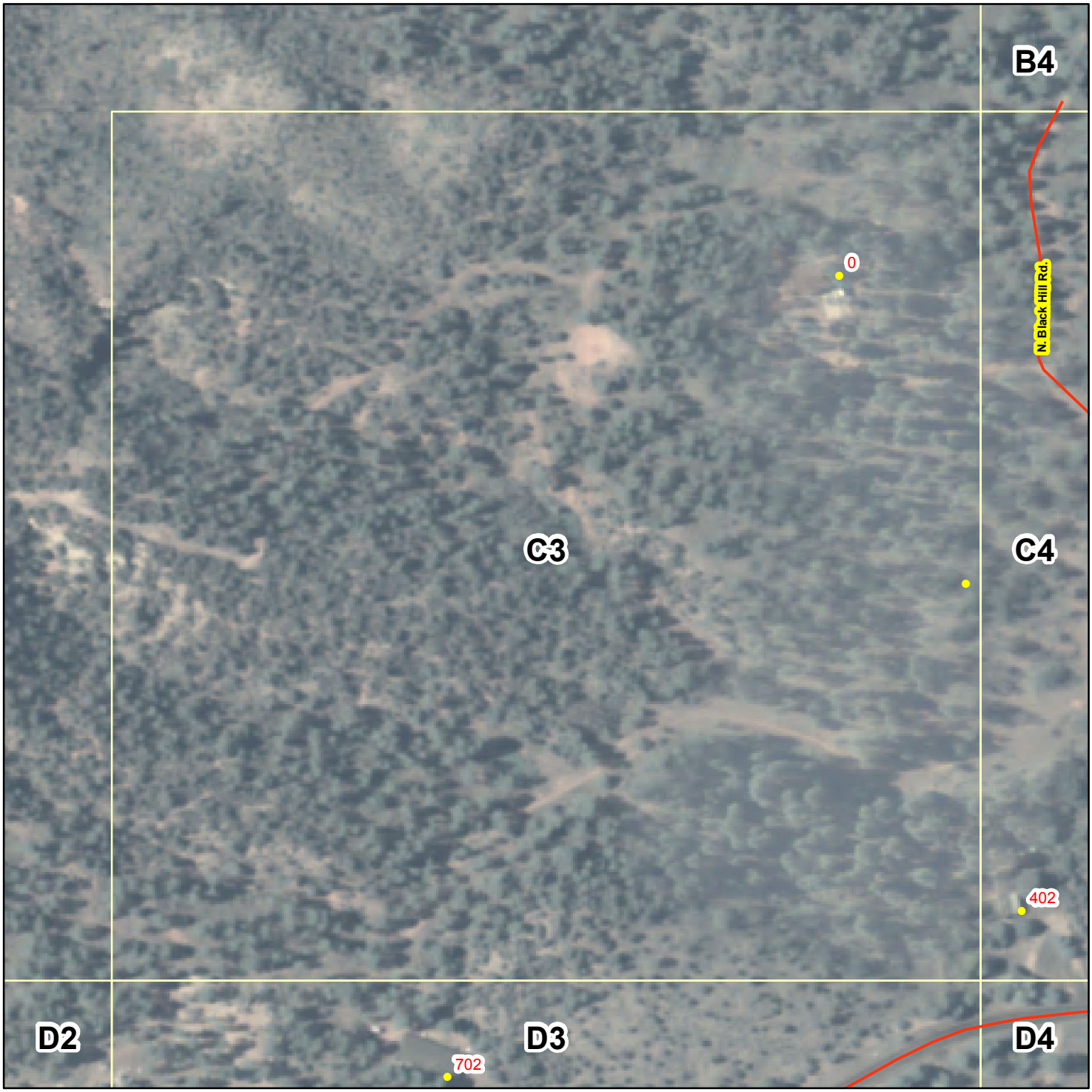
B4
0
N. Black Hill Rd.
C3
C4
402
D2
D3
D4
702

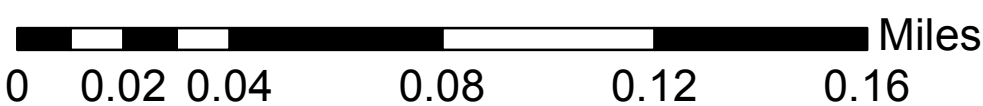
Miles
0
0.02
0.04
0.08
0.12
0.16

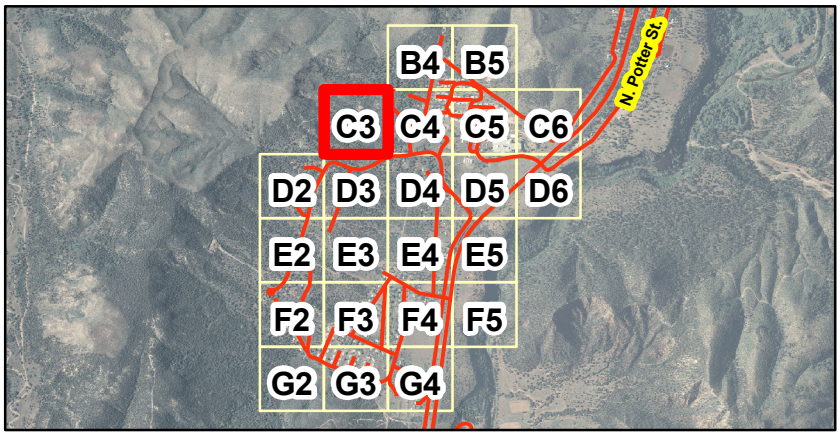
B4
B5
C3
C4
C5
C6
D2
D3
D4
D5
D6
E2
E3
E4
E5
F2
F3
F4
F5
G2
G3
G4
N. Potter St.

N
W
E
S

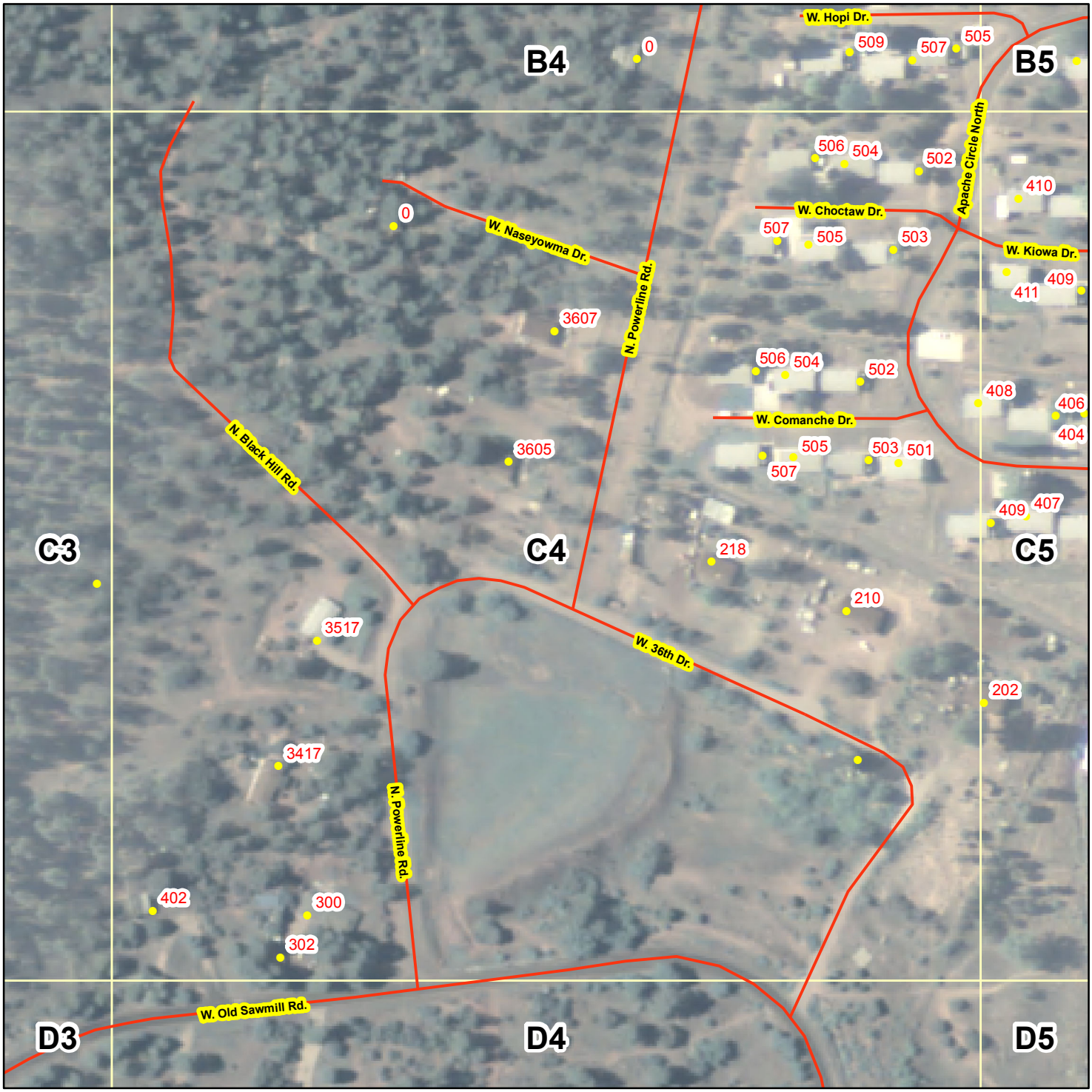

B4
B5
C3
C4
C5
D3
D4
D5
W. Hopi Dr.
W. Naseyowma Dr.
N. Powerline Rd.
W. Choctaw Dr.
Apache Circle North
W. Kiowa Dr.
W. Comanche Dr.
N. Black Hill Rd.
W. 36th Dr.
W. Old Sawmill Rd.
0
509
507
505
506
504
502
410
507
505
503
409
411
3607
506
504
502
408
406
404
3605
505
503
501
507
409
407
218
210
3517
202
3417
402
300
302

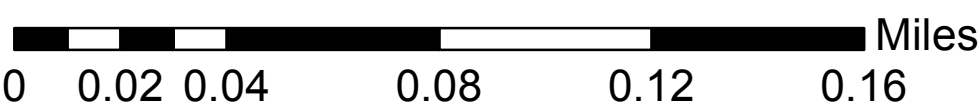

Miles
0
0.02
0.04
0.08
0.12
0.16

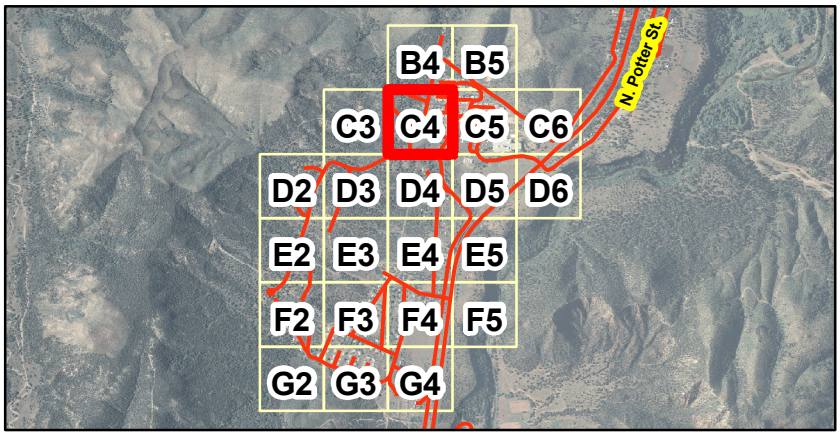

B4
B5
C3
C4
C5
C6
D2
D3
D4
D5
D6
E2
E3
E4
E5
F2
F3
F4
F5
G2
G3
G4
N. Potter St.



Geographical Information Systems
(Beyond Boundaries)
White Mountain Apache Tribe

N
W
E
S

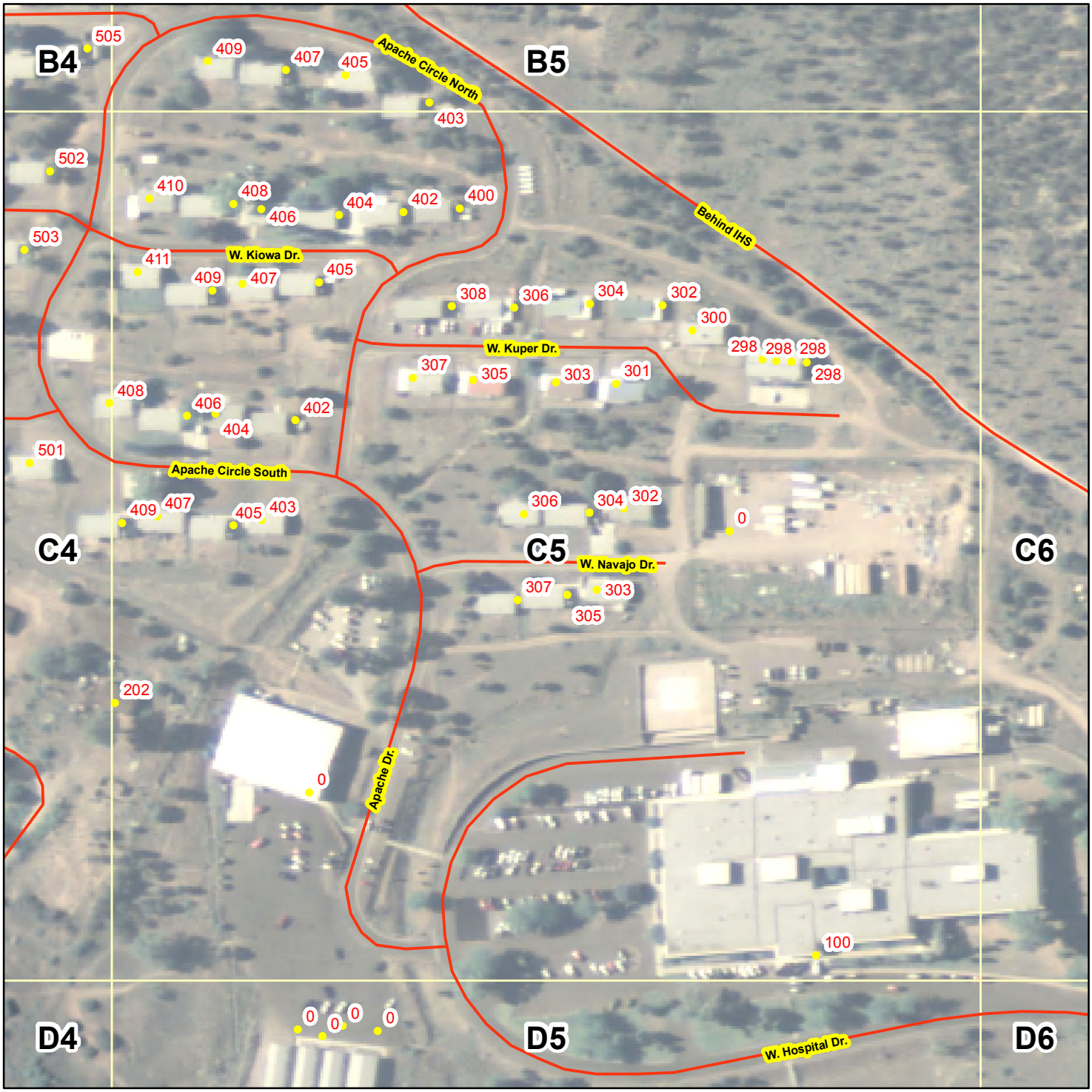

Miles

0 0.02 0.04 0.08 0.12 0.16

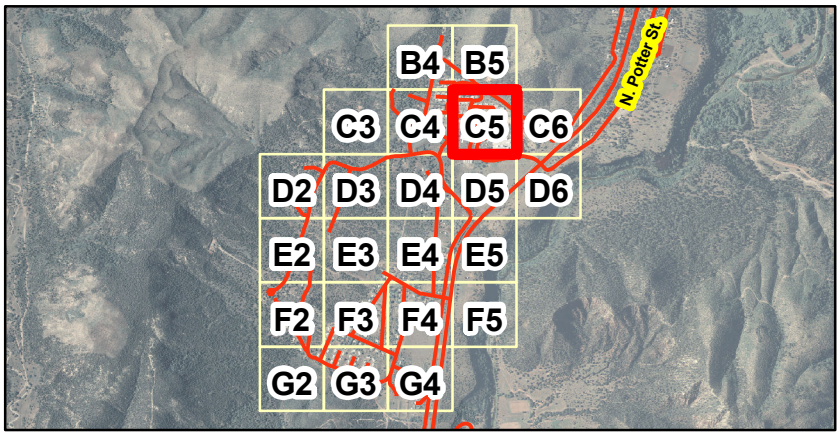

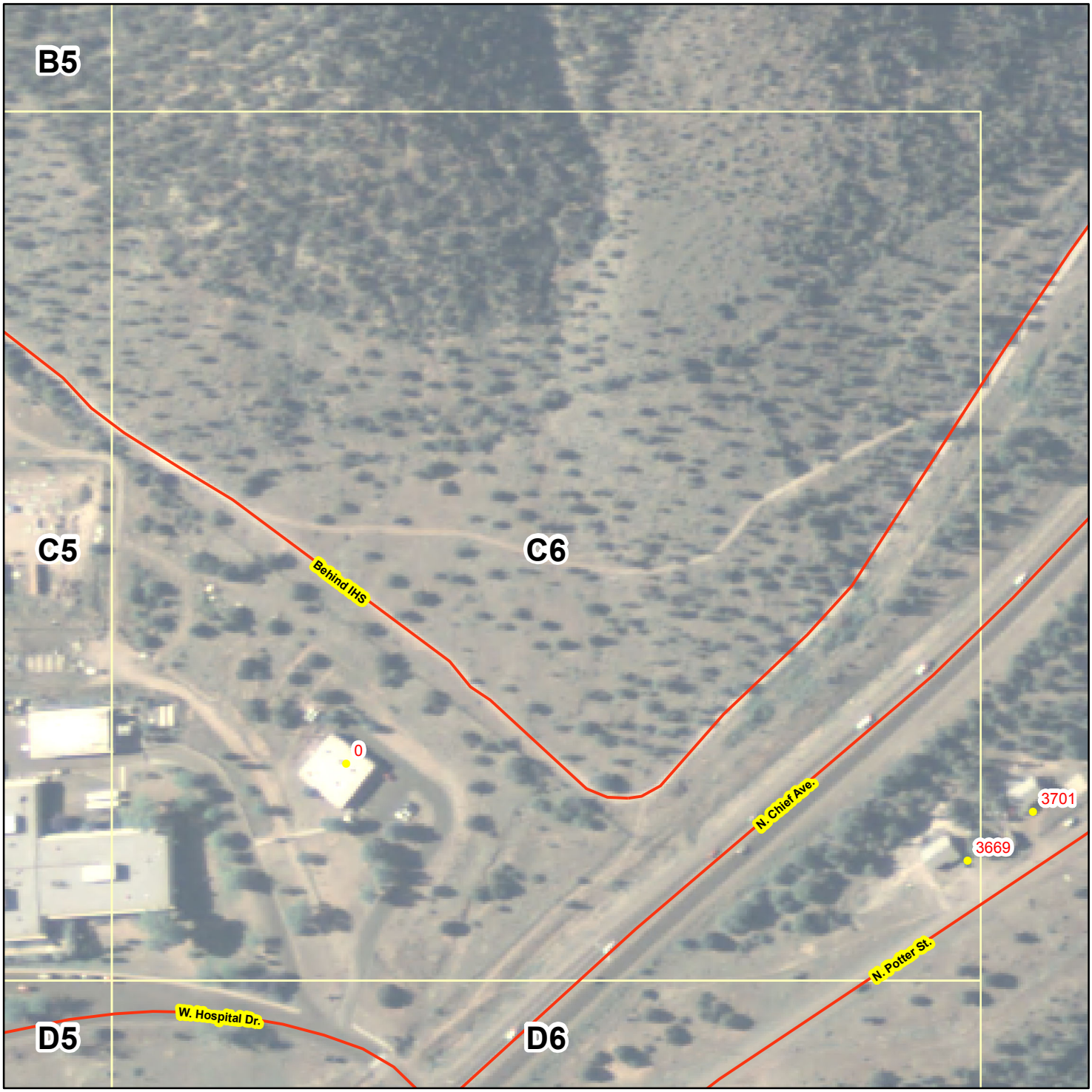
B5
C5
C6
D5
D6
Behind IHS
N. Chief Ave.
N. Potter St.
W. Hospital Dr.
0
3701
3669

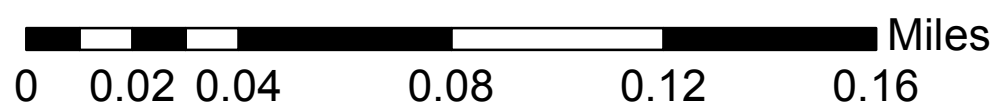
Miles
0
0.02
0.04
0.08
0.12
0.16

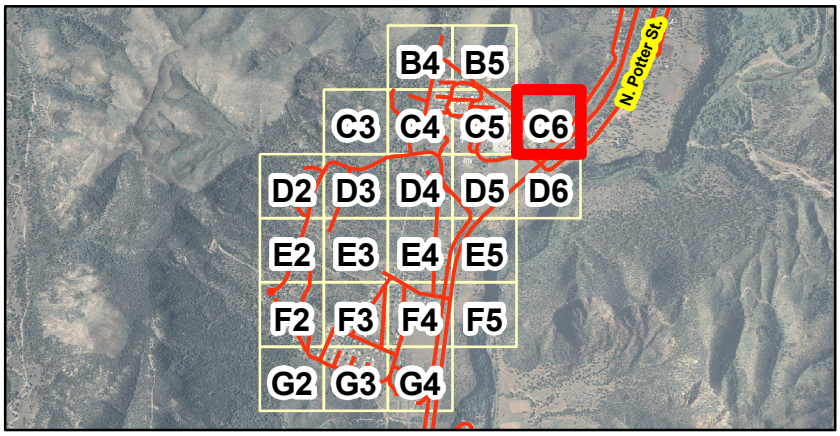
B4
B5
C3
C4
C5
C6
D2
D3
D4
D5
D6
E2
E3
E4
E5
F2
F3
F4
F5
G2
G3
G4
N. Potter St.

N
W
E
S

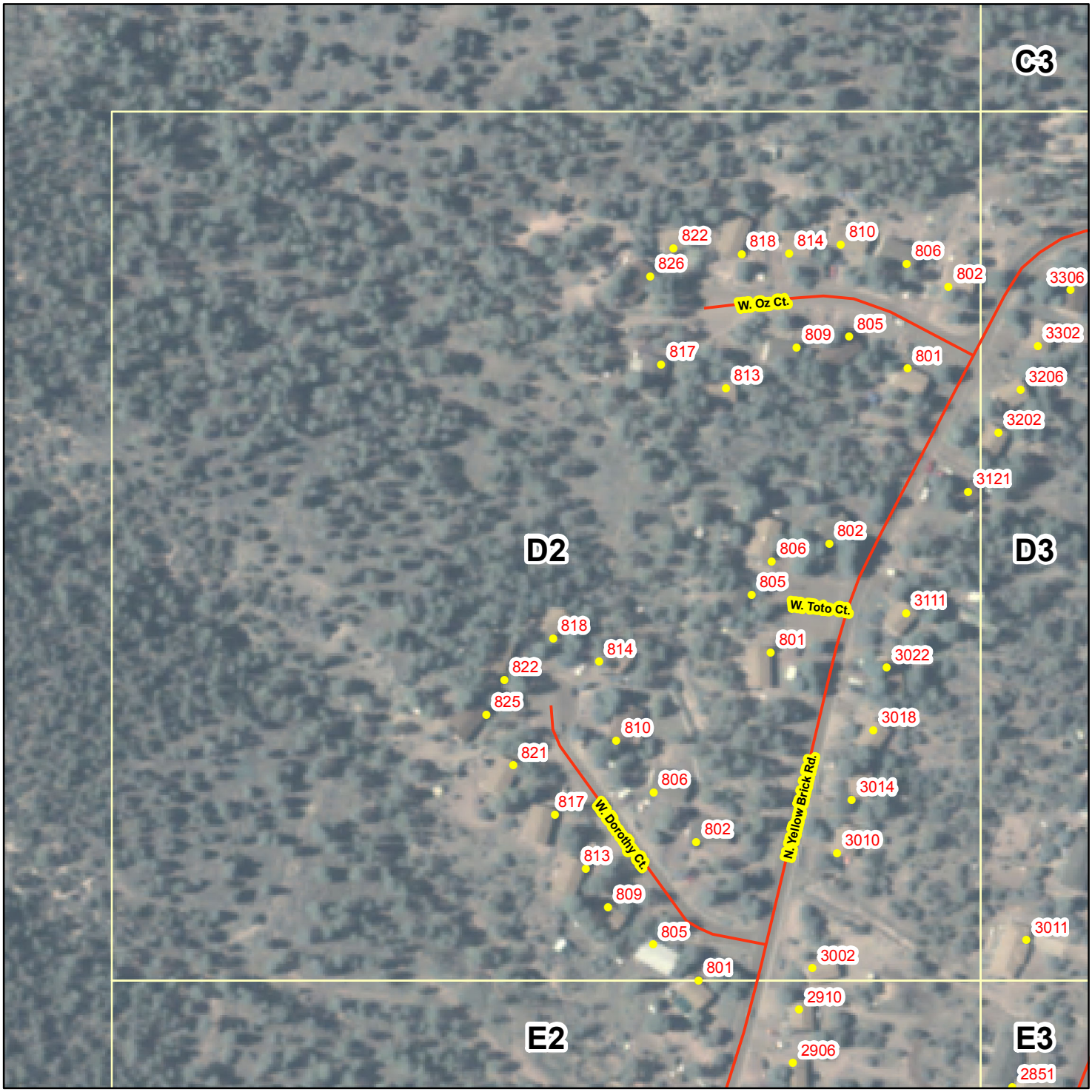
C3
D2
D3
E2
E3
W. Oz Ct.
W. Toto Ct.
W. Dorothy Ct.
N. Yellow Brick Rd.
822
818
814
810
806
826
802
3306
3302
809
805
817
801
813
3206
3202
3121
802
806
805
3111
818
801
814
3022
822
825
3018
810
821
806
3014
817
802
3010
813
809
805
3011
3002
801
2910
2906
2851

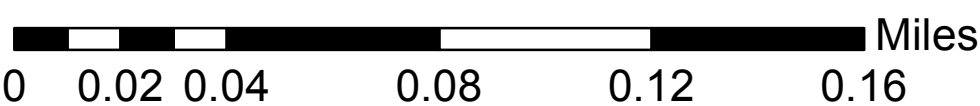
Miles
0
0.02
0.04
0.08
0.12
0.16

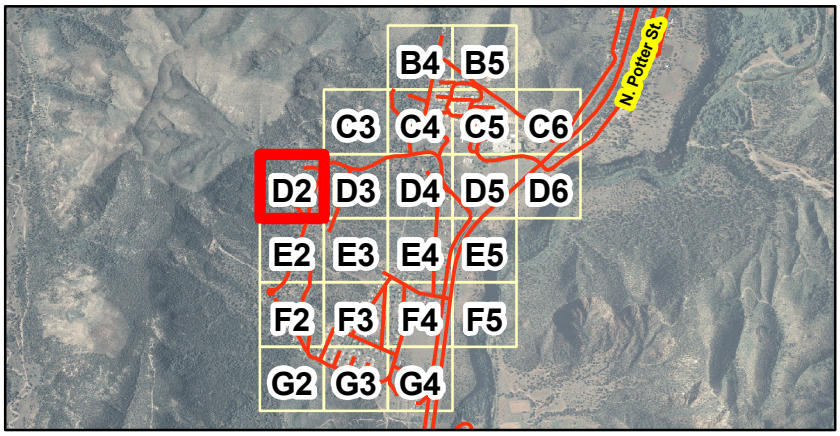
B4
B5
C3
C4
C5
C6
D2
D3
D4
D5
D6
E2
E3
E4
E5
F2
F3
F4
F5
G2
G3
G4
N. Potter St.

N
W
E
S

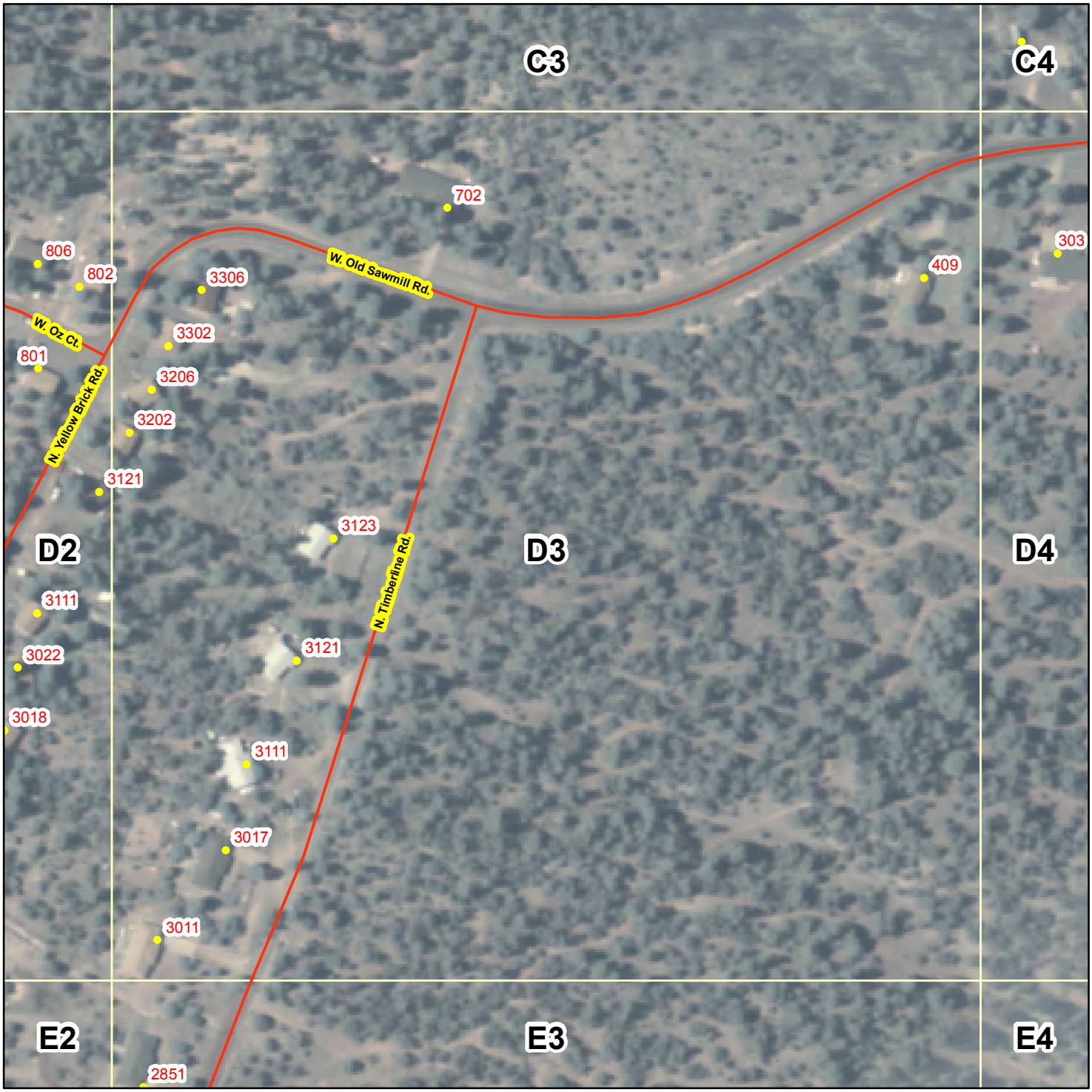
C3
C4
702
806
802
3306
W. Old Sawmill Rd.
409
303
W. Oz Ct.
3302
801
3206
N. Yellow Brick Rd.
3202
3121
3123
D2
D3
D4
N. Timberline Rd.
3111
3121
3022
3018
3111
3017
3011
E2
E3
E4
2851

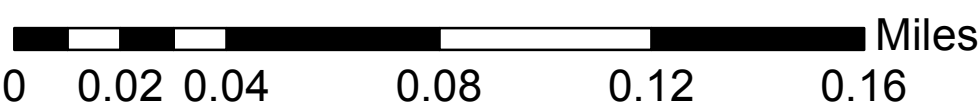
Miles
0
0.02
0.04
0.08
0.12
0.16

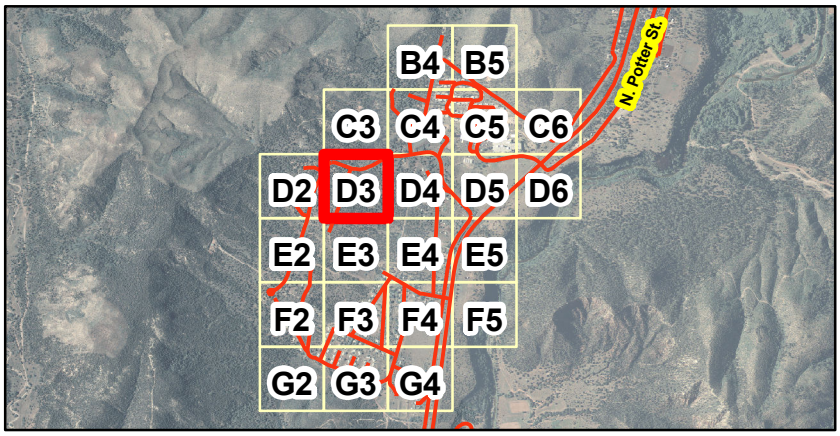
B4
B5
C3
C4
C5
C6
D2
D3
D4
D5
D6
E2
E3
E4
E5
F2
F3
F4
F5
G2
G3
G4
N. Potter St.

N
W
E
S

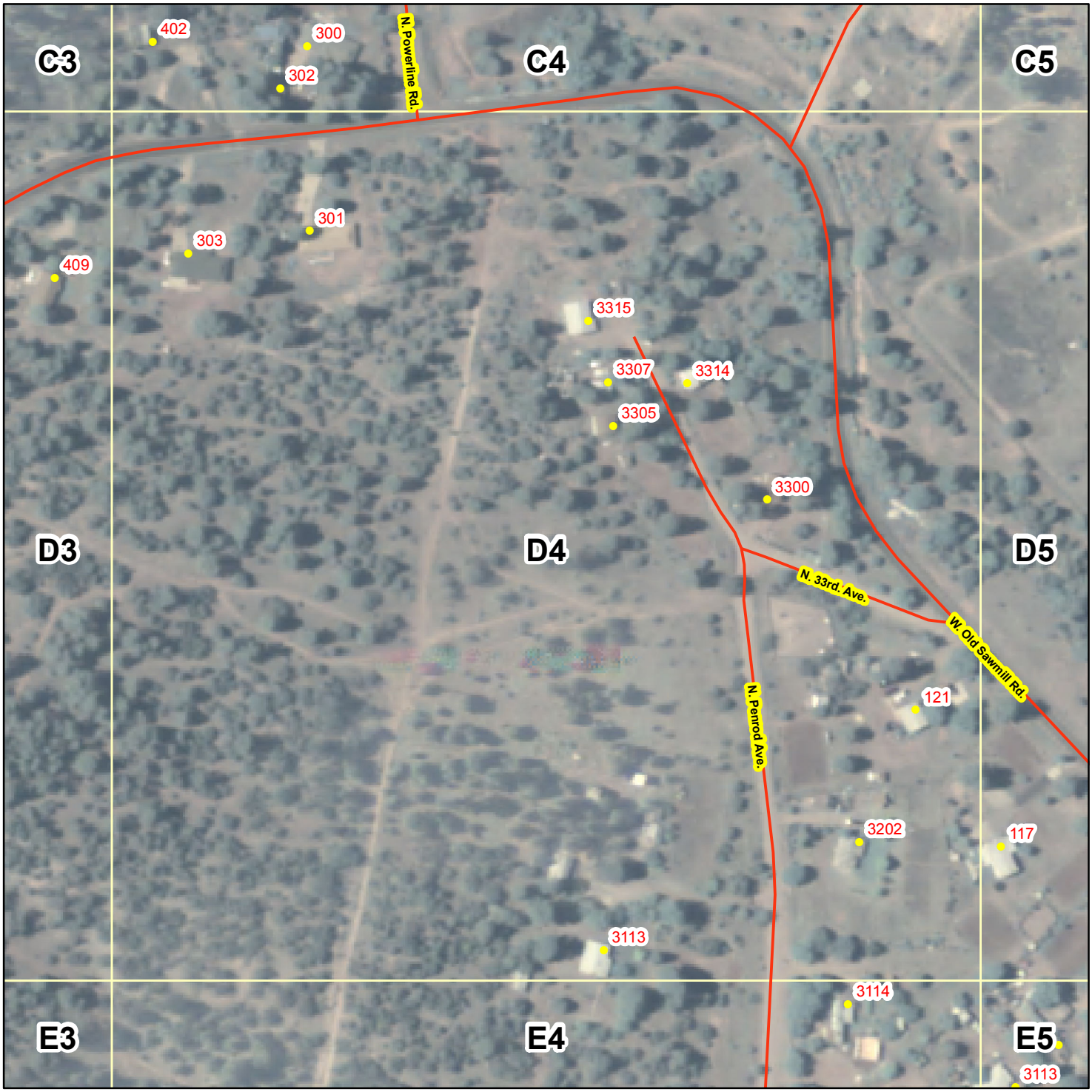
C3
C4
C5
D3
D4
D5
E3
E4
E5
402
300
302
N. Powerline Rd.
301
303
409
3315
3307
3314
3305
3300
N. 33rd. Ave.
W. Old Sawmill Rd.
N. Penrod Ave.
121
3202
117
3113
3114
3113

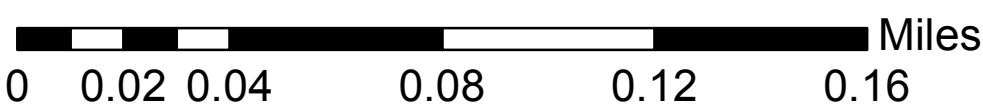
Miles
0
0.02
0.04
0.08
0.12
0.16

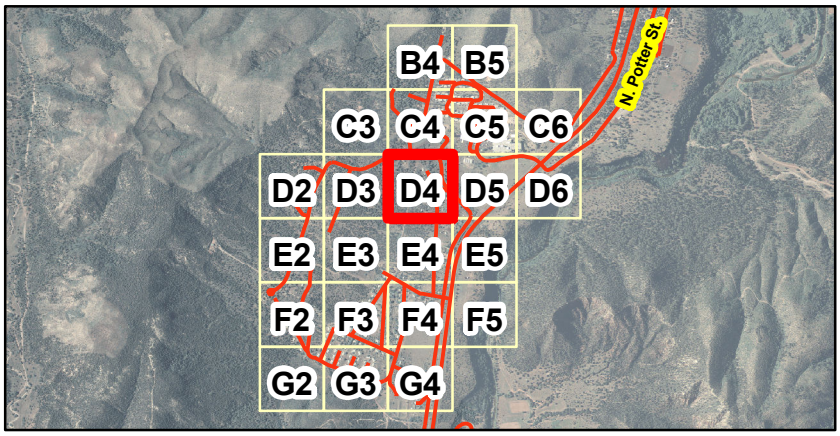
B4
B5
C3
C4
C5
C6
D2
D3
D4
D5
D6
E2
E3
E4
E5
F2
F3
F4
F5
G2
G3
G4
N. Potter St.

N
W
E
S

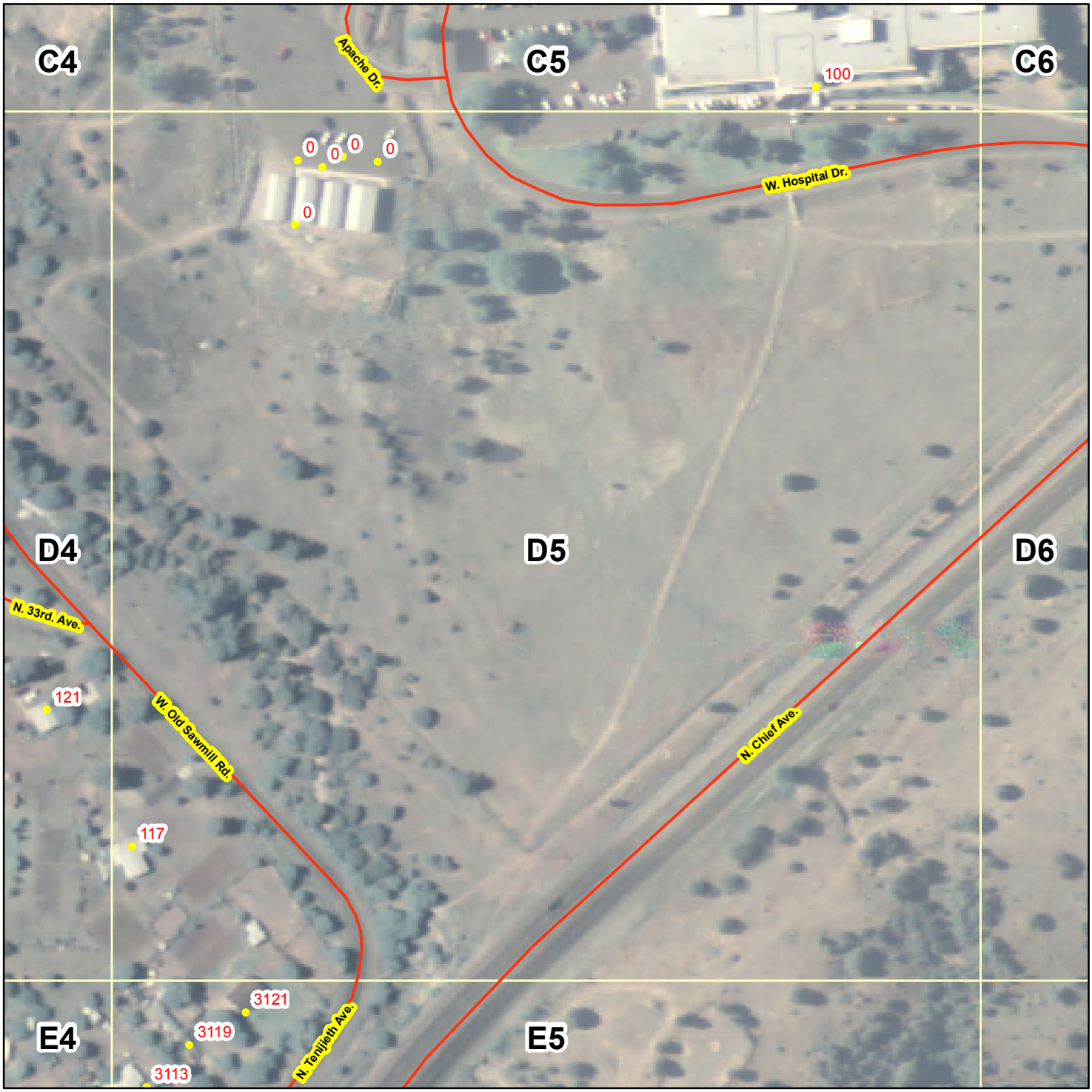
C4
C5
C6
Apache Dr.
100
0
0
0
0
0
W. Hospital Dr.
D4
D5
D6
N. 33rd. Ave.
121
W. Old Sawmill Rd.
N. Chief Ave.
117
3121
3119
3113
N. Tenijieth Ave.
E4
E5

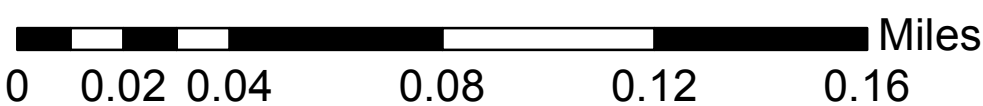
Miles
0
0.02
0.04
0.08
0.12
0.16

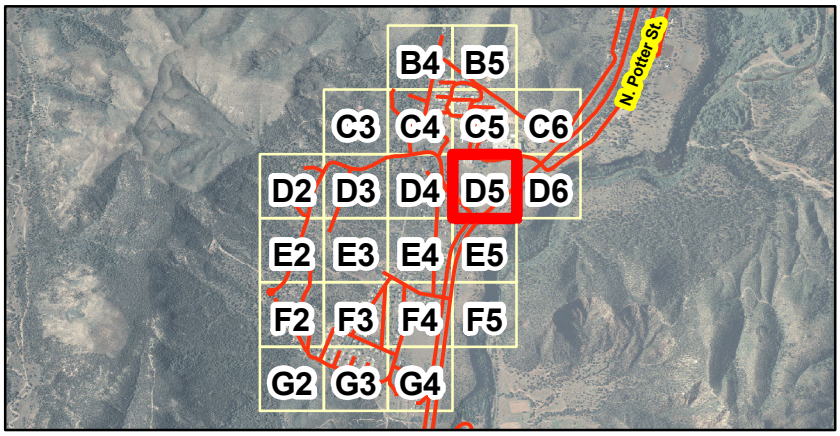
B4
B5
C3
C4
C5
C6
D2
D3
D4
D5
D6
E2
E3
E4
E5
F2
F3
F4
F5
G2
G3
G4
N. Potter St.

N
W
E
S


C5
C6
W. Hospital Dr.
N. Potter St.
N. Chief Ave.
D5
D6
E5

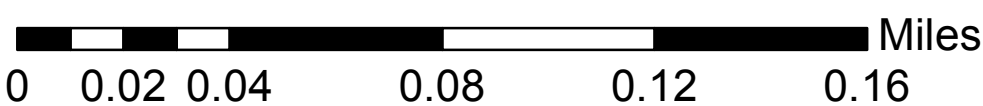
Miles
0
0.02
0.04
0.08
0.12
0.16

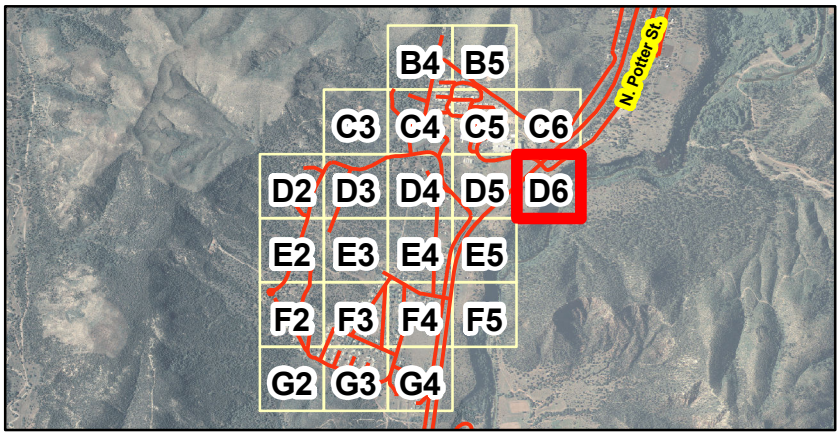
B4
B5
C3
C4
C5
C6
D2
D3
D4
D5
D6
E2
E3
E4
E5
F2
F3
F4
F5
G2
G3
G4
N. Potter St.

N
W
E
S

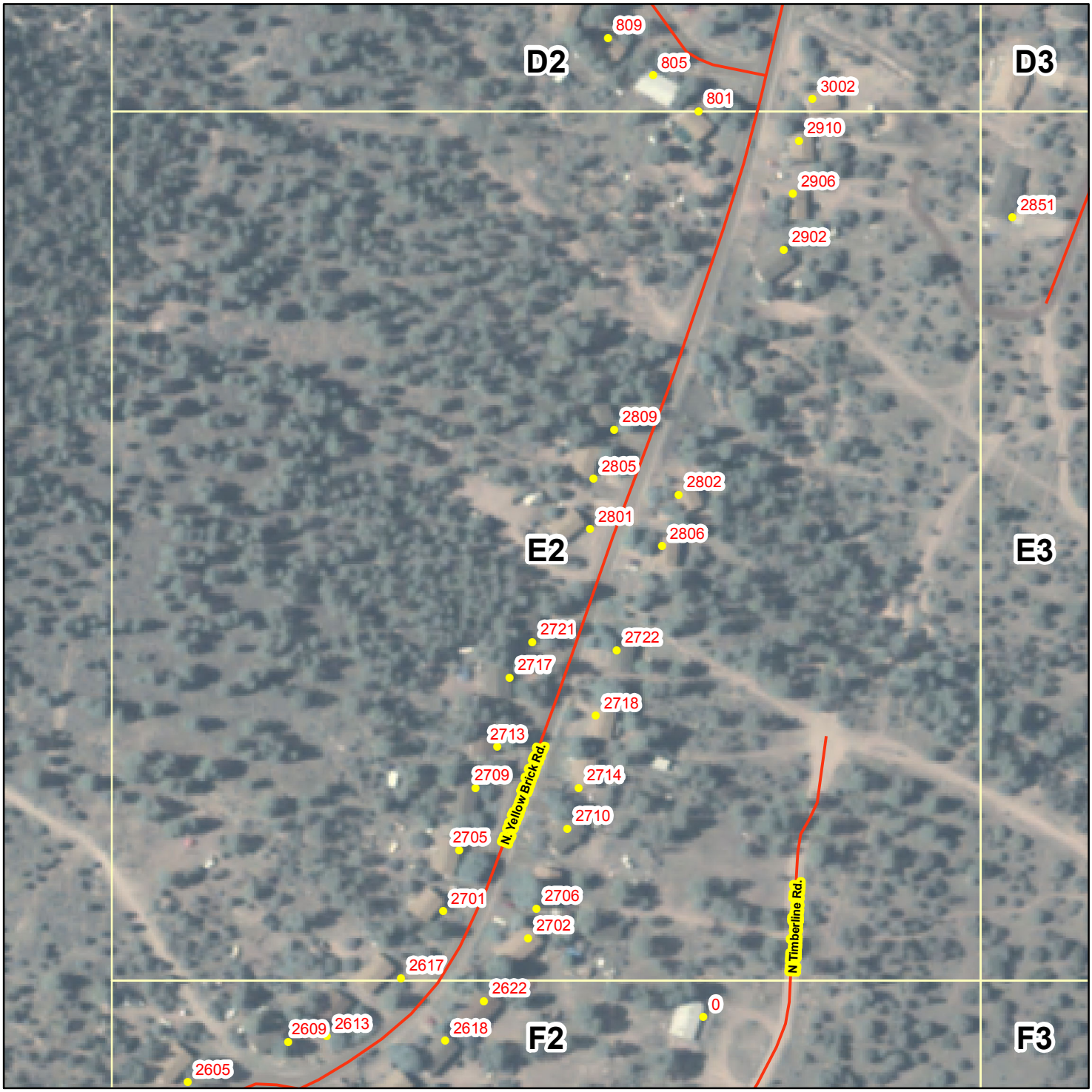
D2
D3
E2
E3
F2
F3
809
805
801
3002
2910
2906
2902
2851
2809
2805
2802
2801
2806
2721
2722
2717
2718
2713
2709
2714
2710
2705
2701
2706
2702
2617
2622
0
2609
2613
2618
2605
N. Yellow Brick Rd.
N Timberline Rd.

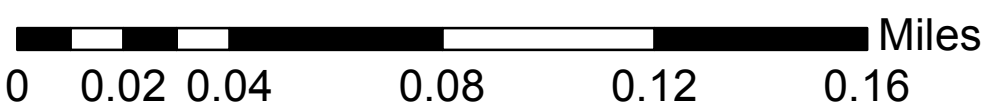
Miles
0
0.02
0.04
0.08
0.12
0.16

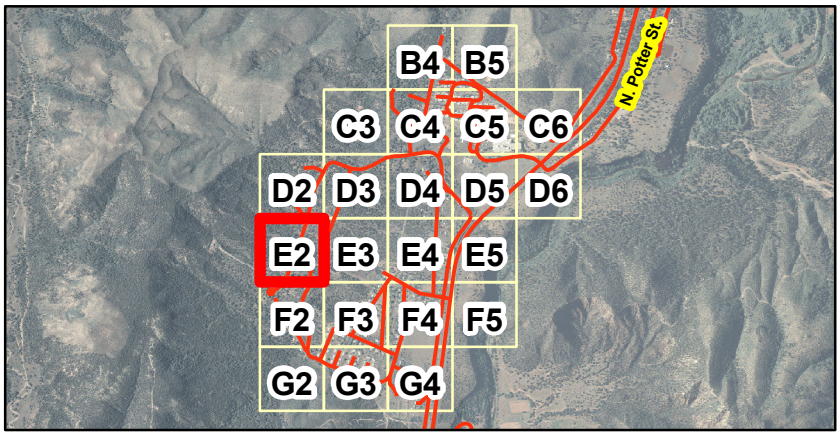
B4
B5
C3
C4
C5
C6
D2
D3
D4
D5
D6
E2
E3
E4
E5
F2
F3
F4
F5
G2
G3
G4
N. Potter St.

N
W
E
S

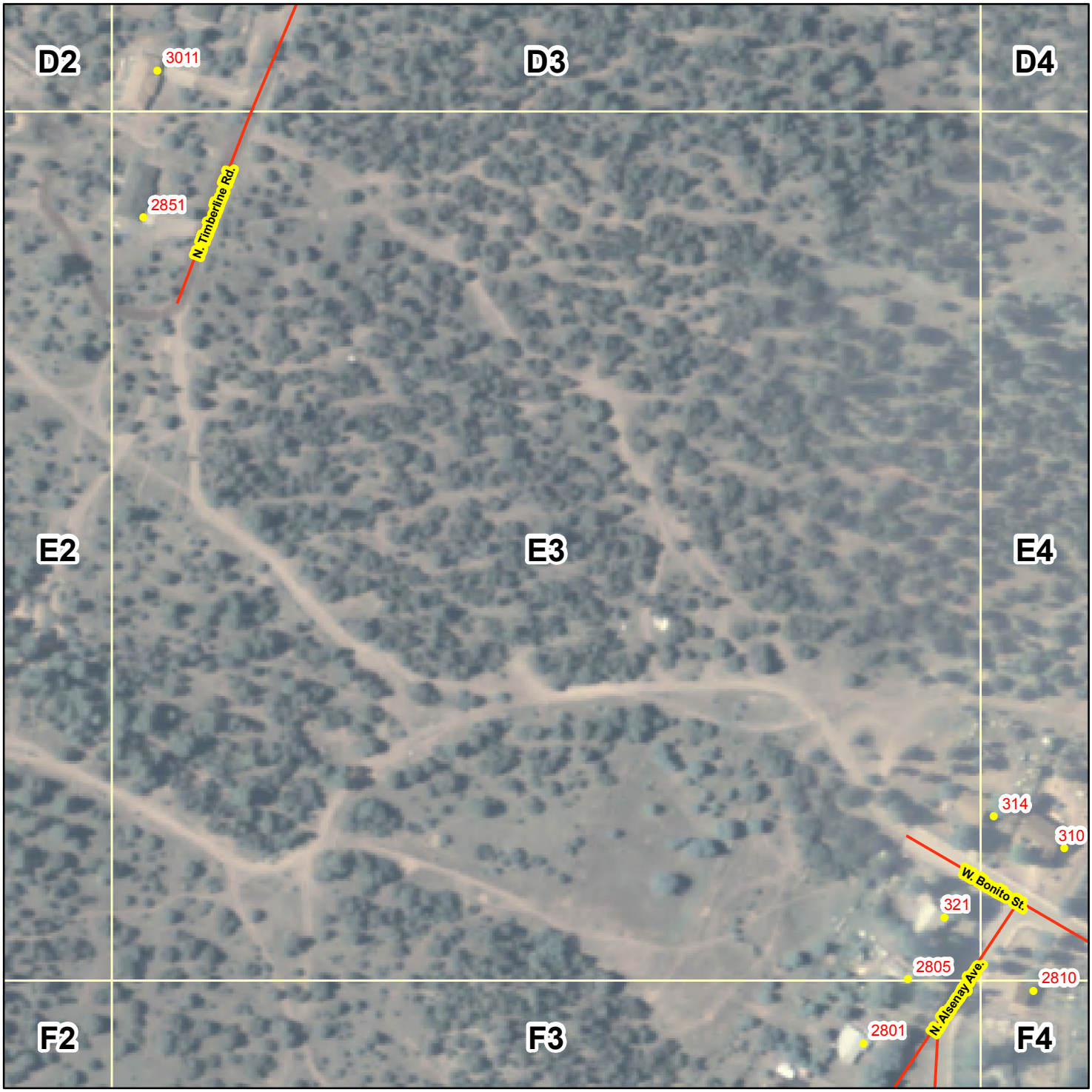
D2
D3
D4
E2
E3
E4
F2
F3
F4
3011
2851
N. Timberline Rd.
314
310
W. Bonito St.
321
2805
2810
N. Alsenay Ave.
2801

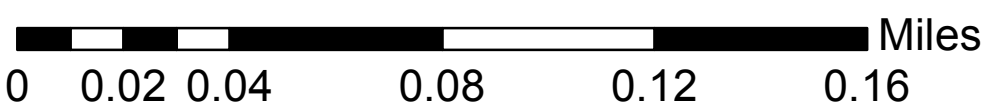
Miles
0
0.02
0.04
0.08
0.12
0.16

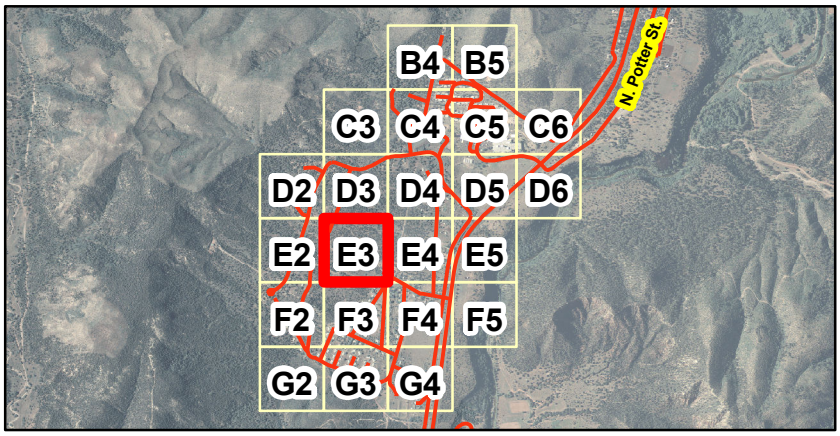
B4
B5
C3
C4
C5
C6
D2
D3
D4
D5
D6
E2
E3
E4
E5
F2
F3
F4
F5
G2
G3
G4
N. Potter St.


Geographical Information Systems
(Beyond Boundaries)
White Mountain Apache Tribe

N
W
E
S

D3 D4 D5
E3 E4 E5
F3 F4 F5

3113
3114
3119
3113
3109
3109
3101
3013
3101
3009
314
310
308
321
302
2805
2810
222
218
2921
2809

N. Penrod Ave.
N. Tenijieth Ave.
N. Chief Ave.
N. Alsenay Ave.
W. Bonito St.

Miles
0 0.02 0.04 0.08 0.12 0.16

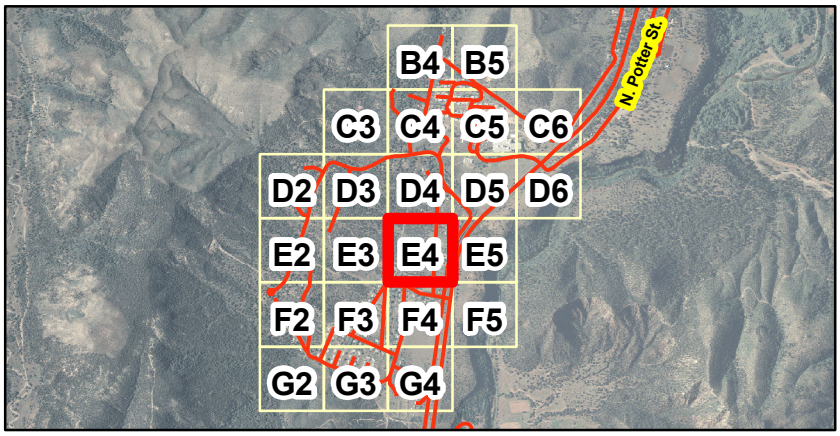

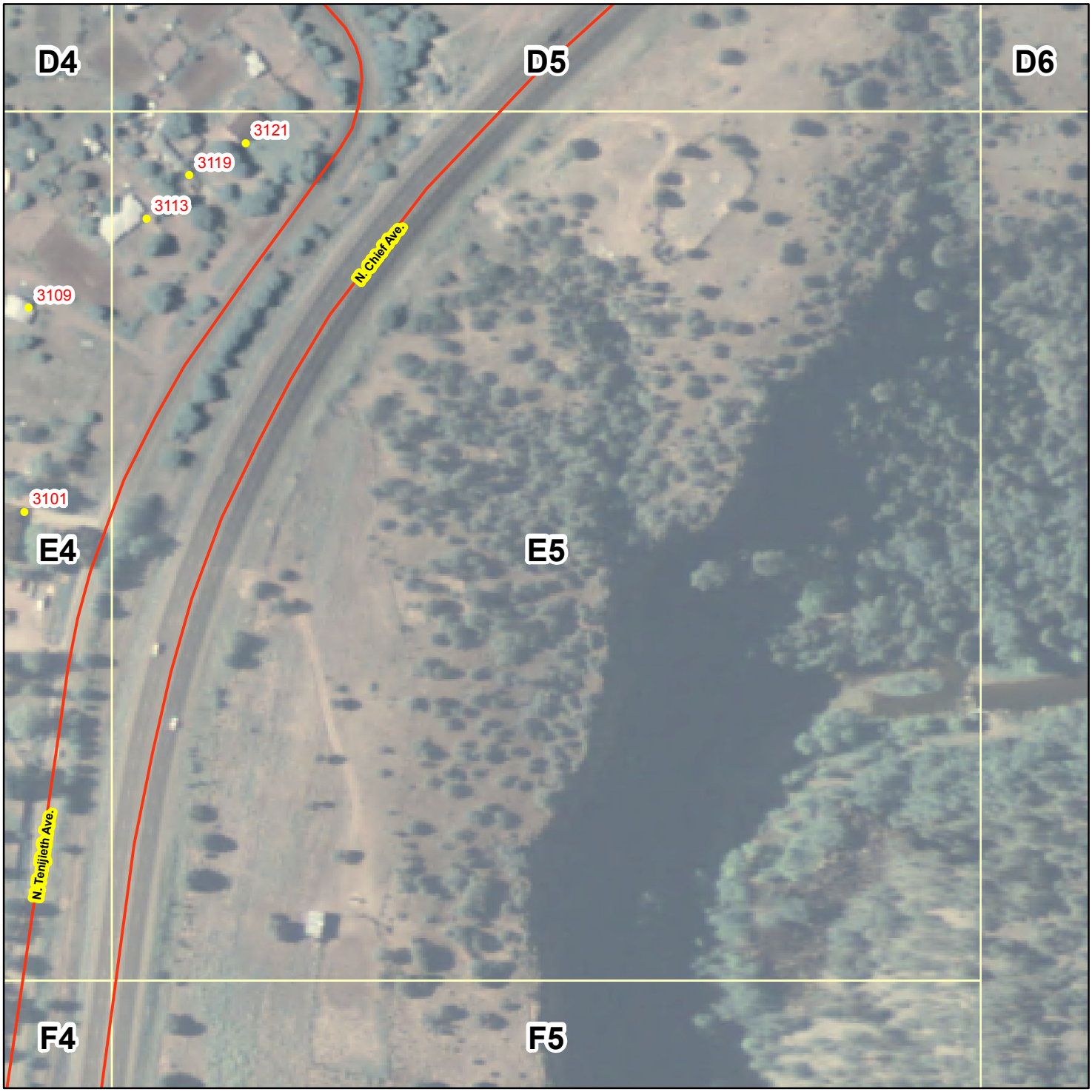
D4
D5
D6
3121
3119
3113
3109
3101
N. Chief Ave.
N. Tenijieth Ave.
E4
E5
F4
F5

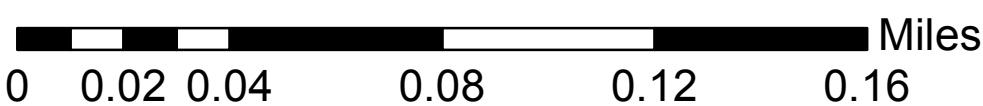
Miles
0
0.02
0.04
0.08
0.12
0.16

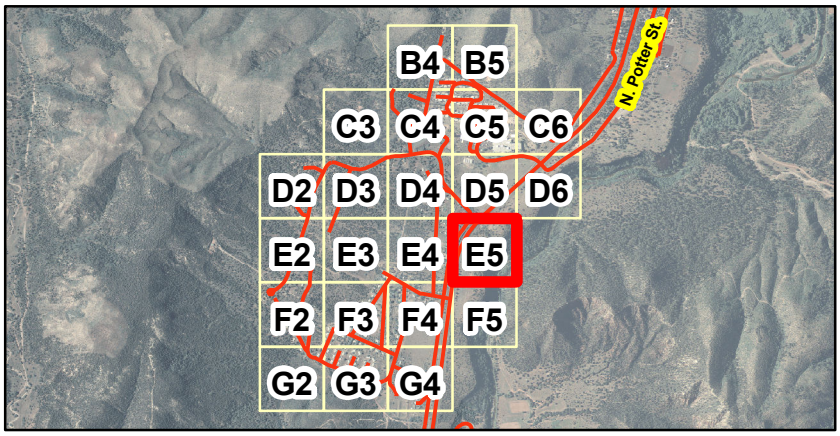
B4
B5
C3
C4
C5
C6
D2
D3
D4
D5
D6
E2
E3
E4
E5
F2
F3
F4
F5
G2
G3
G4
N. Potter St.

N
W
E
S

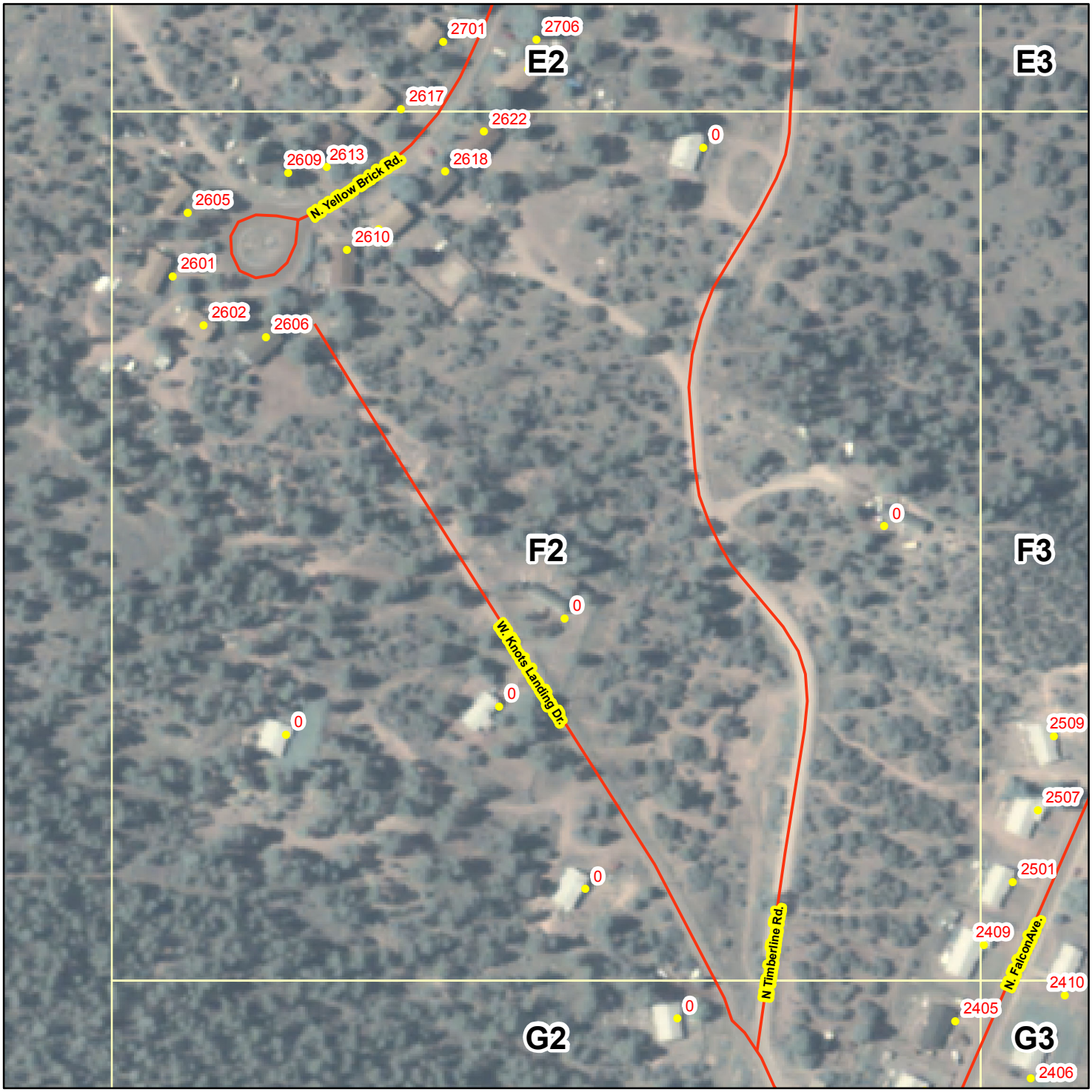

Miles

0 0.02 0.04 0.08 0.12 0.16

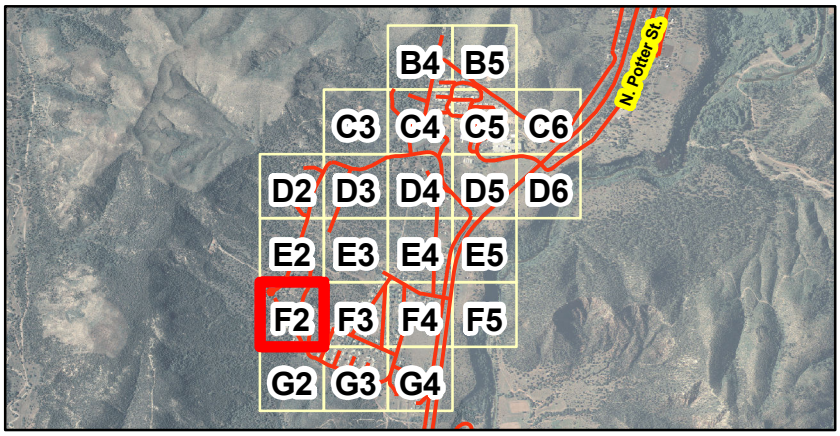

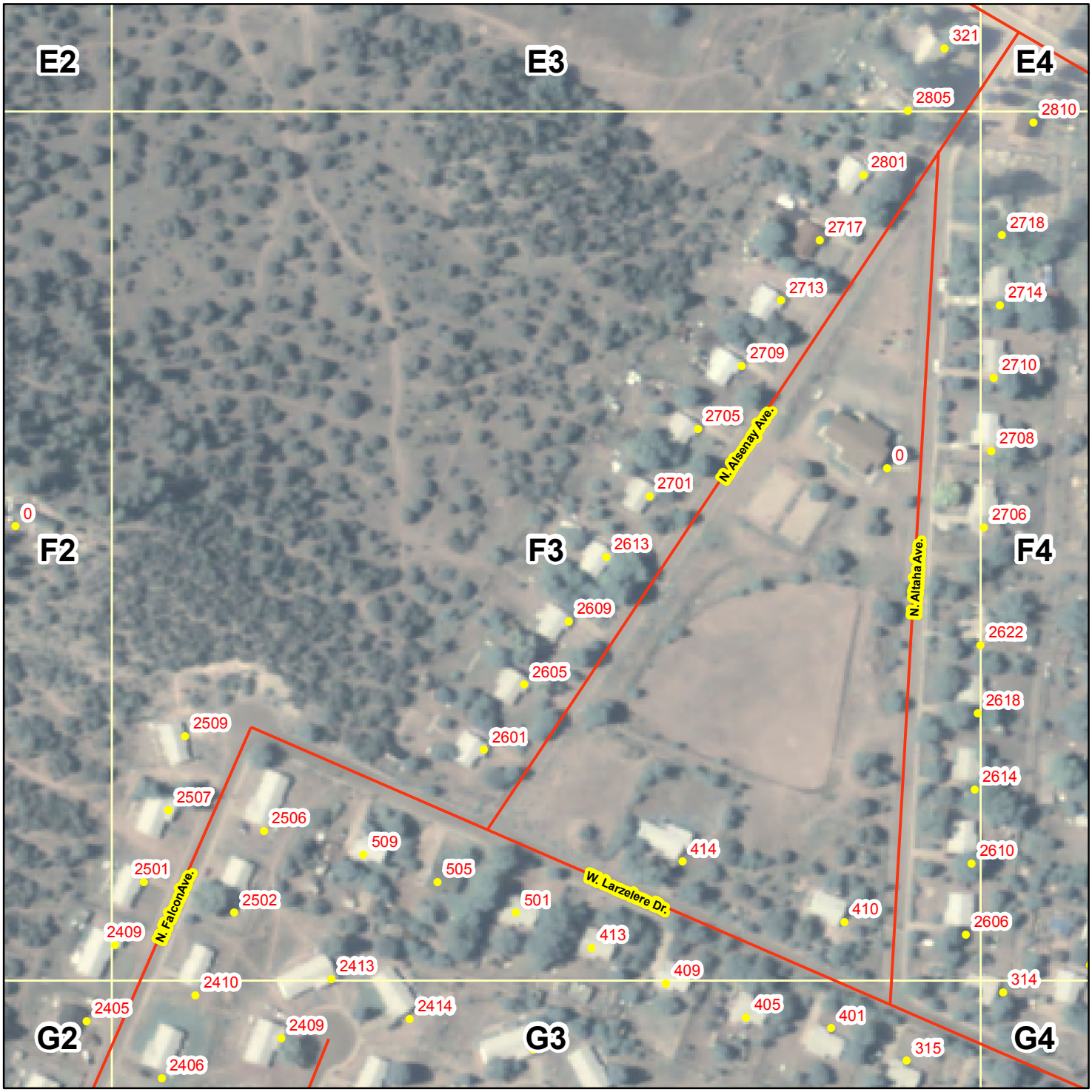
E2
E3
E4
F2
F3
F4
G2
G3
G4
321
2805
2810
2801
2717
2718
2713
2714
2709
2710
2705
2708
0
2701
2706
0
2613
2609
2622
2605
2618
2509
2601
2614
2507
2506
509
414
2610
2501
505
2502
501
410
2606
2409
413
2413
409
314
2410
2405
2414
405
401
2409
315
2406
N. Alsenay Ave.
N. Altaha Ave.
W. Larzelere Dr.
N. FalconAve.

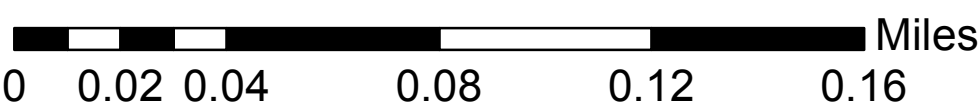
Miles
0
0.02
0.04
0.08
0.12
0.16

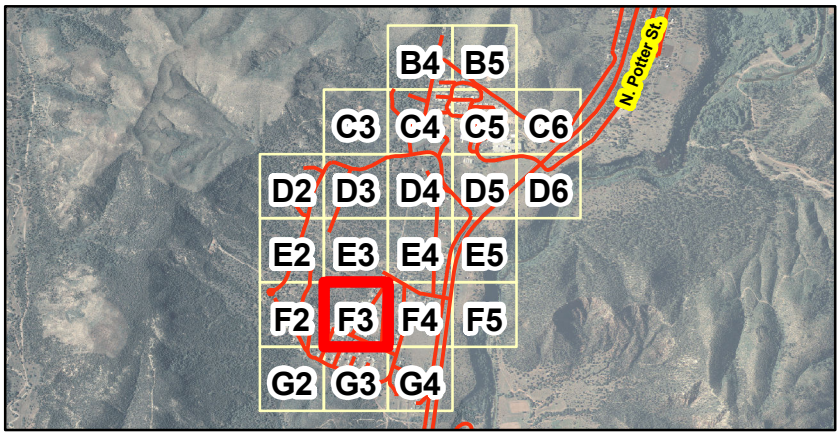
B4
B5
C3
C4
C5
C6
D2
D3
D4
D5
D6
E2
E3
E4
E5
F2
F3
F4
F5
G2
G3
G4
N. Potter St.


Geographical Information Systems
(Beyond Boundaries)
White Mountain Apache Tribe

N
W
E
S

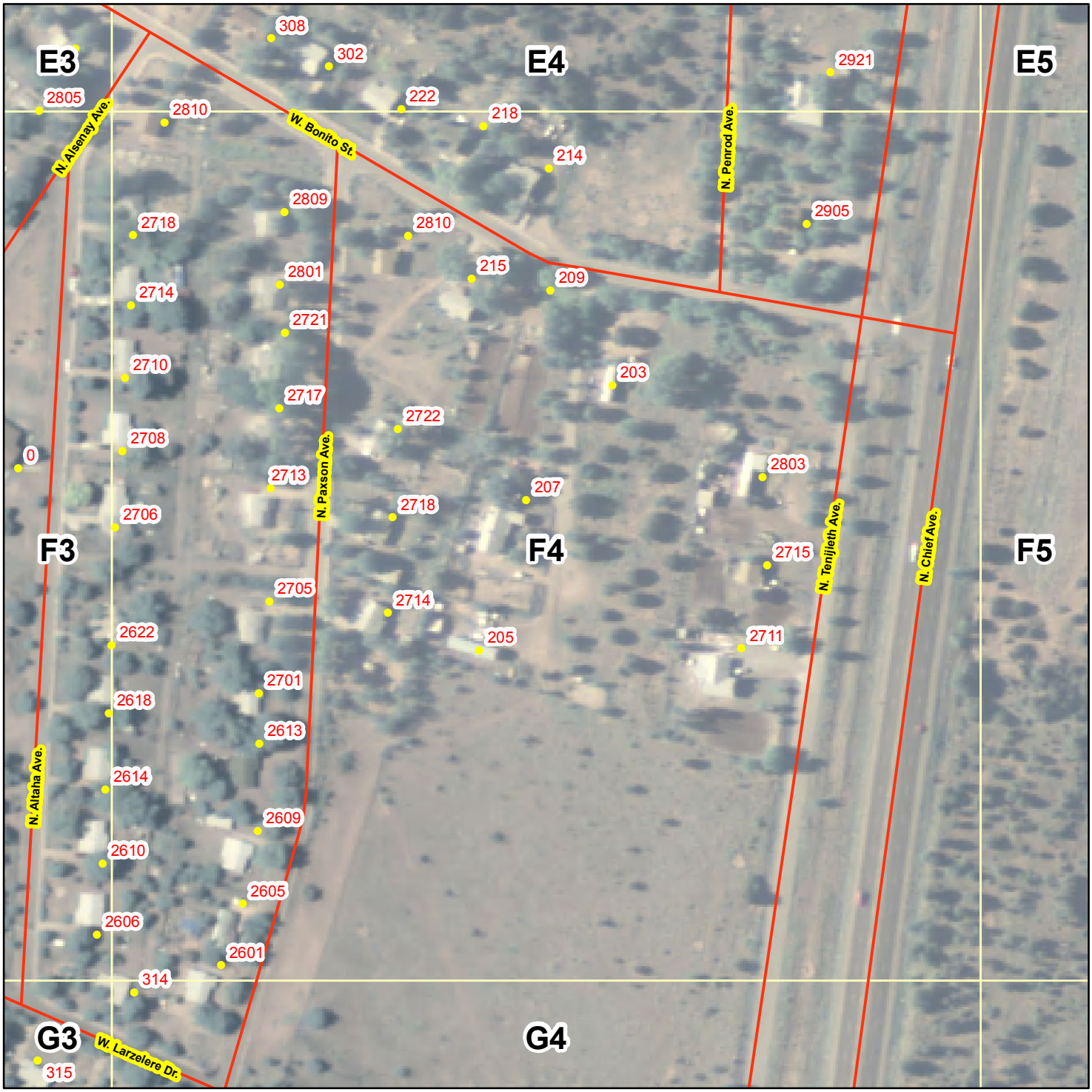
E3
E4
E5
F3
F4
F5
G3
G4
N. Alsenay Ave.
W. Bonito St.
N. Penrod Ave.
N. Paxson Ave.
N. Tenijieth Ave.
N. Chief Ave.
N. Altaha Ave.
W. Larzelere Dr.
308
302
2921
2805
2810
222
218
214
2809
2905
2718
2810
2801
215
209
2714
2721
2710
203
2717
2722
2708
0
2803
2713
207
2718
2706
2715
2705
2714
2622
205
2711
2701
2618
2613
2614
2609
2610
2605
2606
2601
314
315

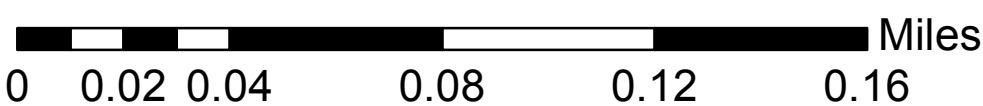
Miles
0
0.02
0.04
0.08
0.12
0.16

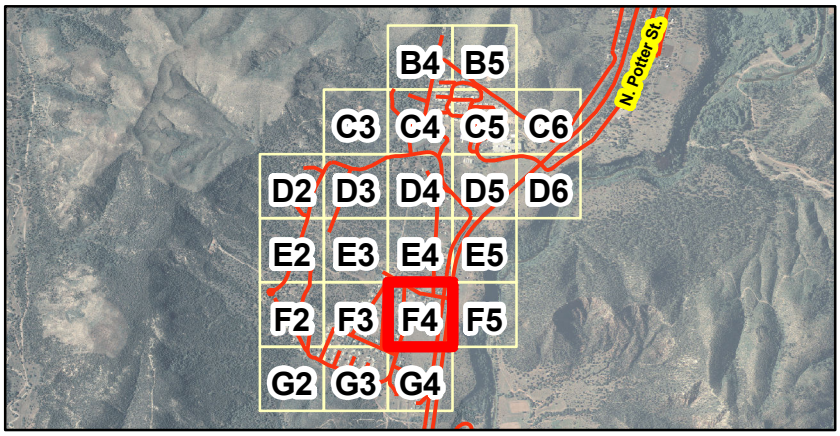
B4
B5
C3
C4
C5
C6
D2
D3
D4
D5
D6
E2
E3
E4
E5
F2
F3
F4
F5
G2
G3
G4
N. Potter St.

N
W
E
S

E4
E5
N. Chief Ave.
W. Bonito St.
F4
F5
G4

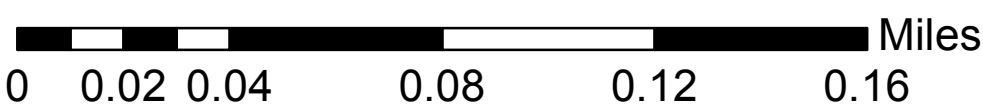
Miles
0
0.02
0.04
0.08
0.12
0.16

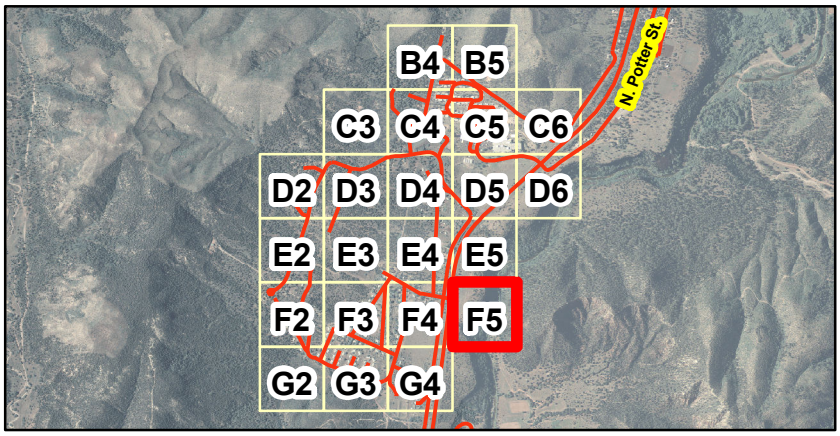
B4
B5
C3
C4
C5
C6
D2
D3
D4
D5
D6
E2
E3
E4
E5
F2
F3
F4
F5
G2
G3
G4
N. Potter St.

N
W
E
S

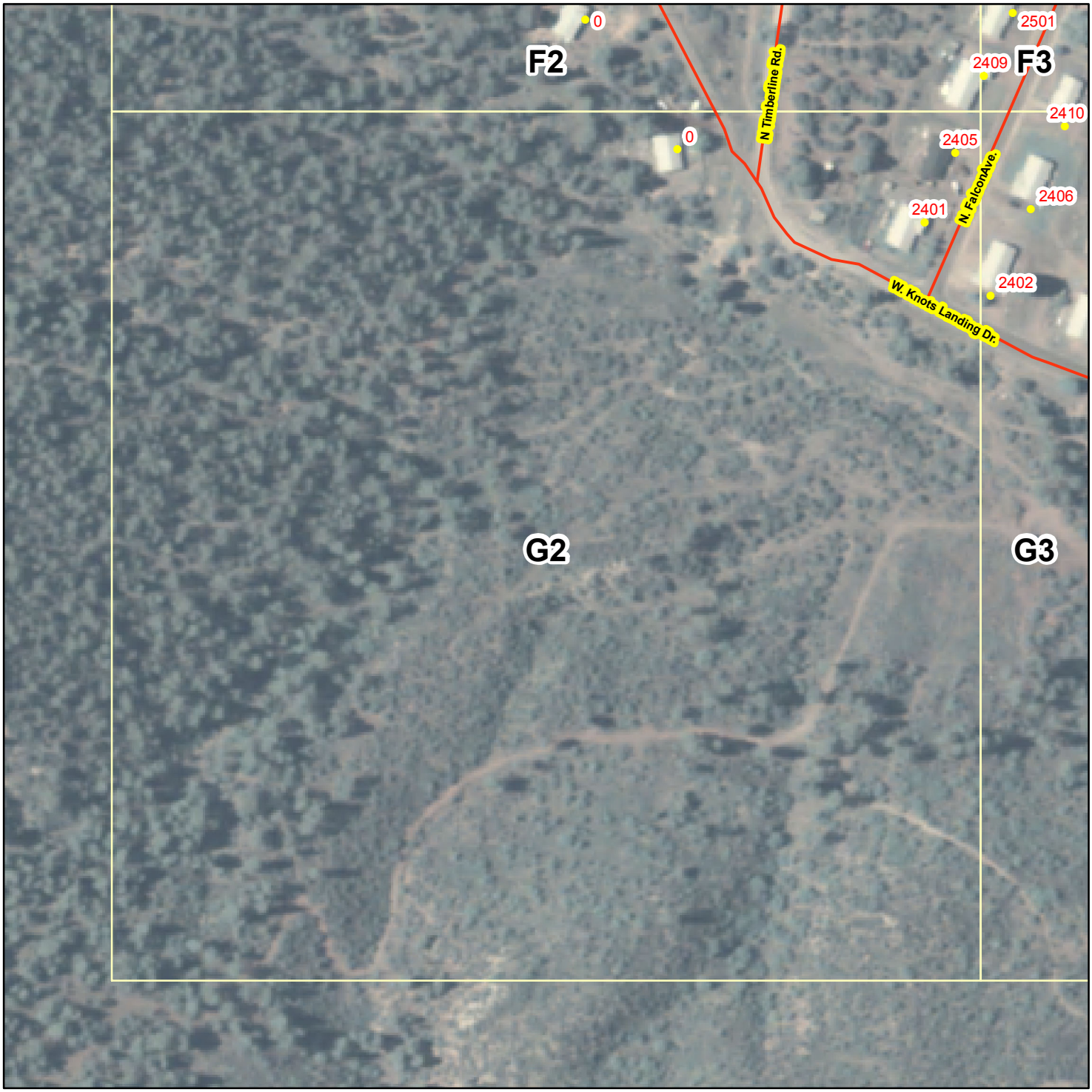
F2
F3
G2
G3
0
0
2501
2409
2410
2405
2406
2401
2402
N Timberline Rd.
N. FalconAve.
W. Knots Landing Dr.

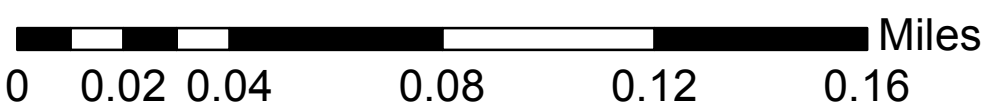
Miles
0
0.02
0.04
0.08
0.12
0.16

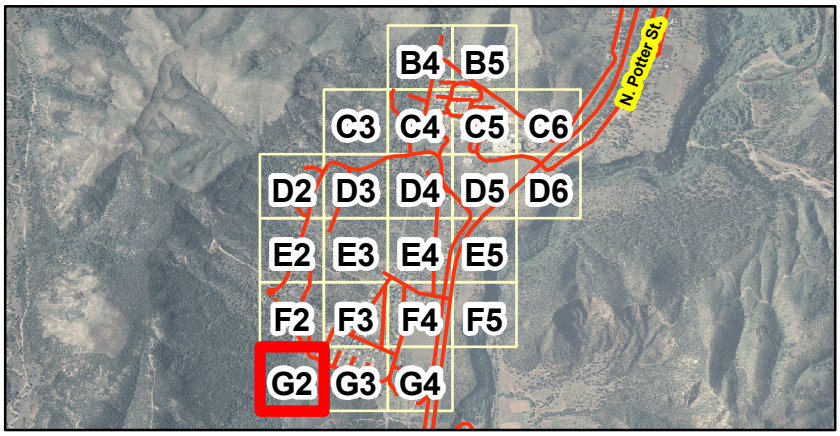
B4
B5
C3
C4
C5
C6
D2
D3
D4
D5
D6
E2
E3
E4
E5
F2
F3
F4
F5
G2
G3
G4
N. Potter St.

N
W
E
S

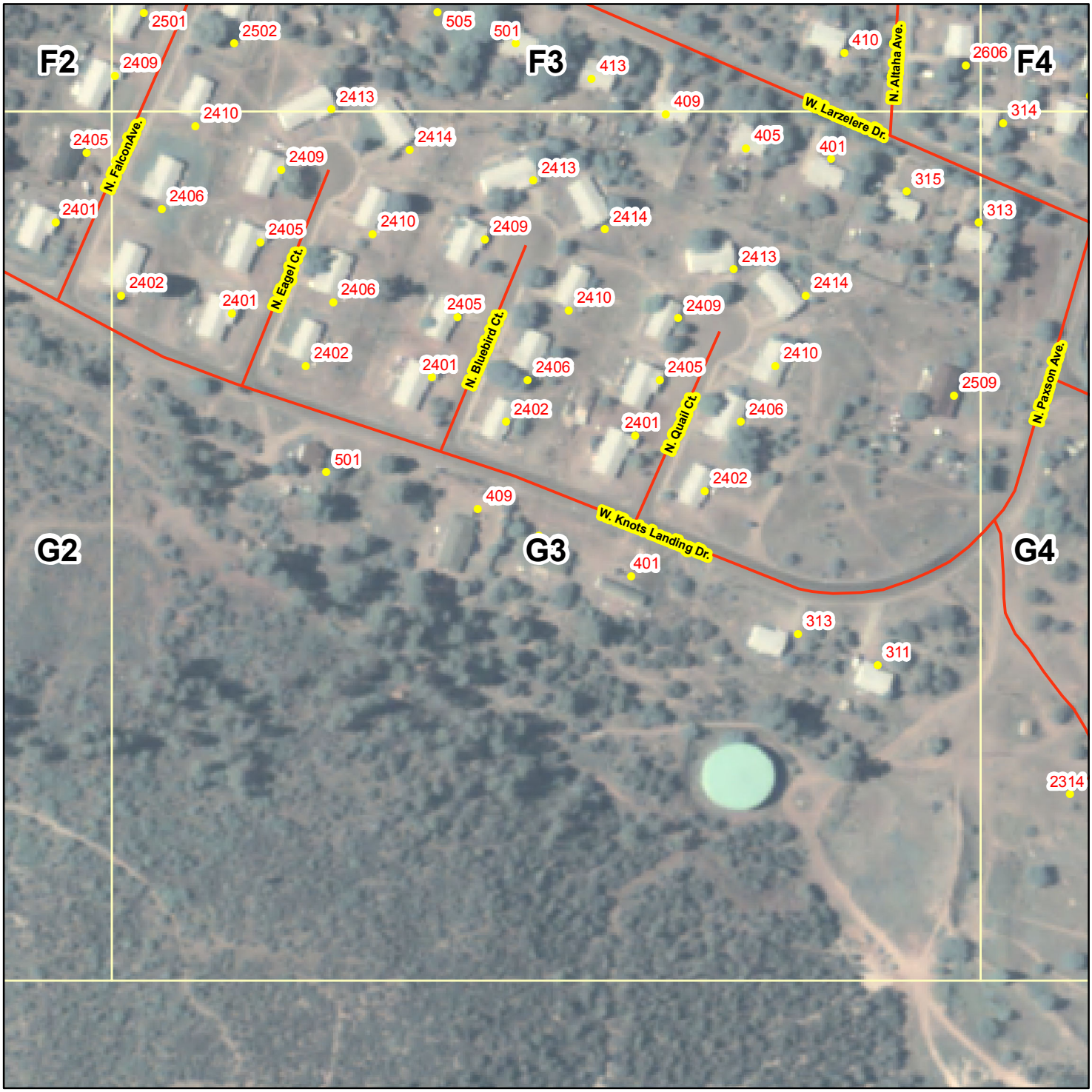
F2
F3
F4
G2
G3
G4
2501
2502
505
501
410
2606
2409
413
2413
409
314
2410
2405
2414
405
401
2409
2413
315
2406
2401
2405
2410
2409
2414
313
2413
2402
2401
2406
2405
2410
2409
2414
2402
2401
2406
2405
2410
2509
2402
2401
2406
501
2402
409
401
313
311
2314
N. FalconAve.
N. Eagel Ct.
N. Bluebird Ct.
N. Quail Ct.
N. Paxson Ave.
N. Altaha Ave.
W. Larzelere Dr.
W. Knots Landing Dr.

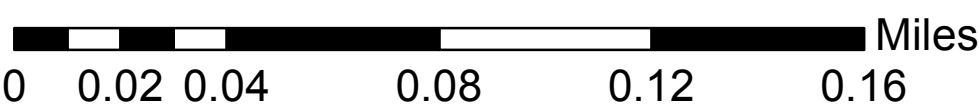
Miles
0
0.02
0.04
0.08
0.12
0.16

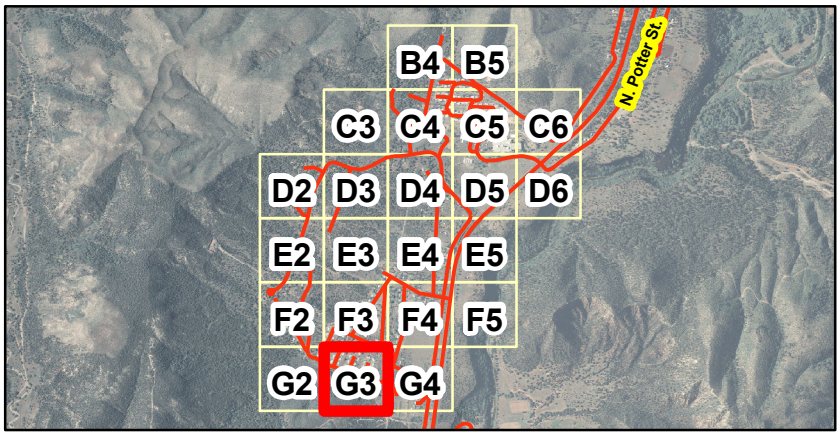
B4
B5
C3
C4
C5
C6
D2
D3
D4
D5
D6
E2
E3
E4
E5
F2
F3
F4
F5
G2
G3
G4
N. Potter St.

N
W
E
S

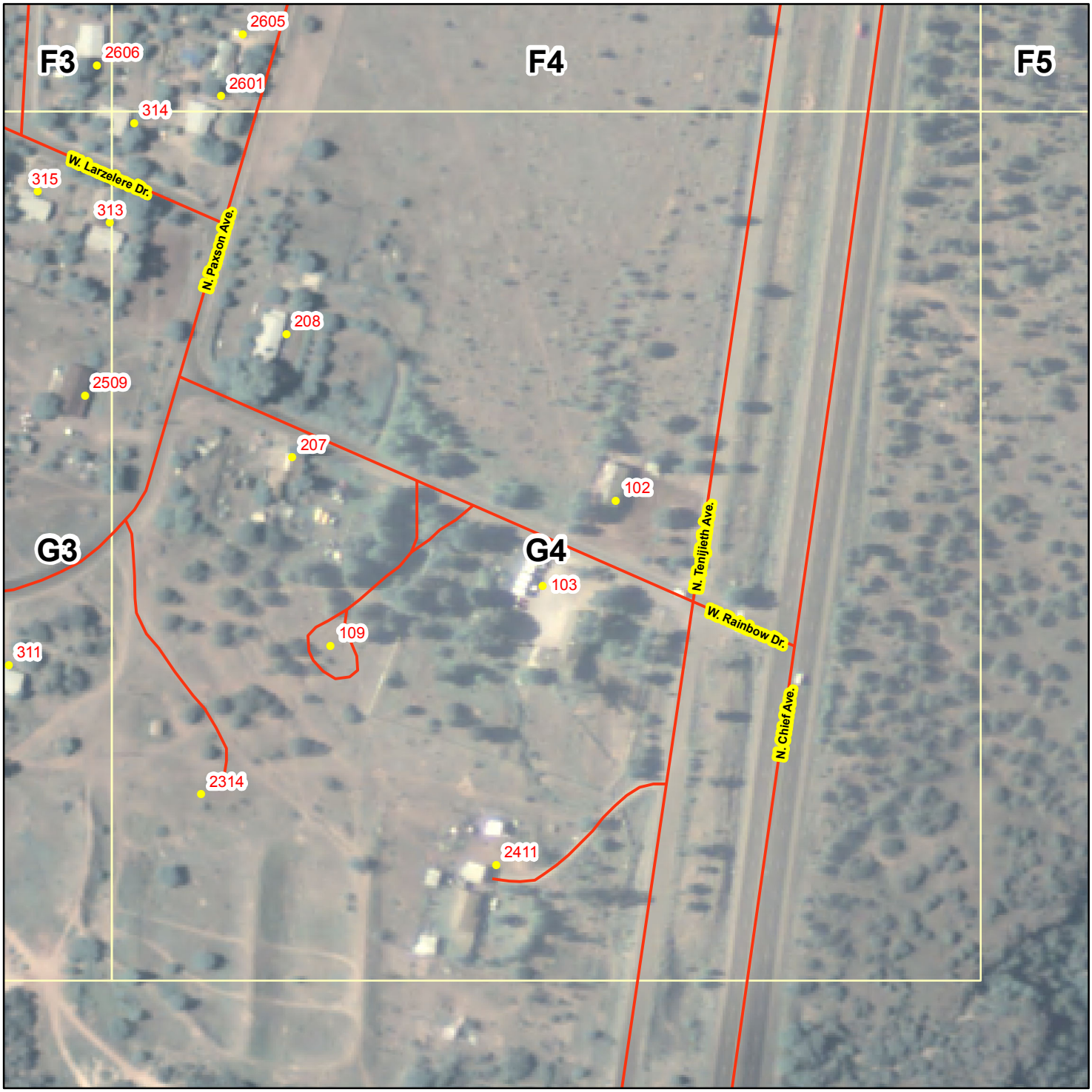
F3
F4
F5
G3
G4
2605
2606
2601
314
315
313
208
2509
207
102
103
109
311
2314
2411
W. Larzelere Dr.
N. Paxson Ave.
N. Tenijieth Ave.
W. Rainbow Dr.
N. Chief Ave.

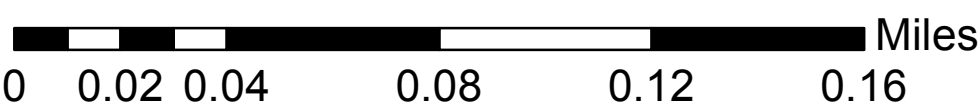
Miles
0
0.02
0.04
0.08
0.12
0.16

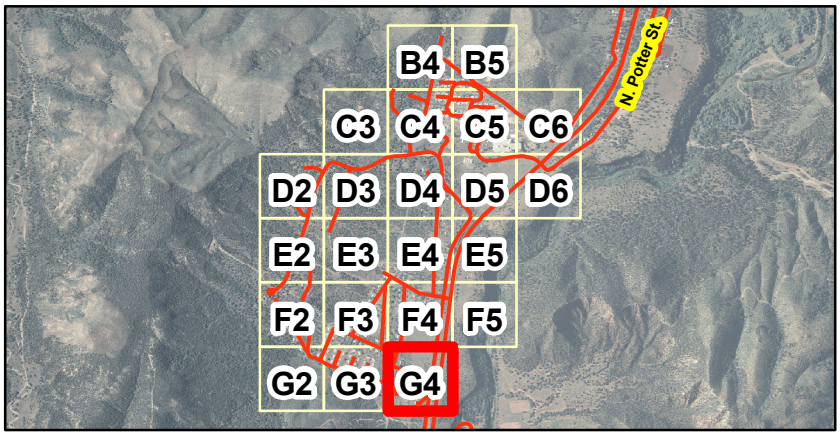
B4
B5
C3
C4
C5
C6
D2
D3
D4
D5
D6
E2
E3
E4
E5
F2
F3
F4
F5
G2
G3
G4
N. Potter St.

N
W
E
S