Miles

0 0.02 0.04 0.08 0.12 0.16

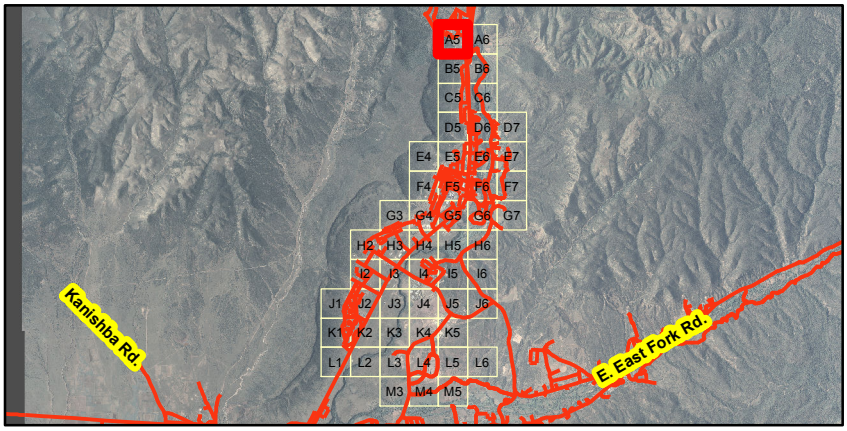



Miles

0 0.02 0.04 0.08 0.12 0.16

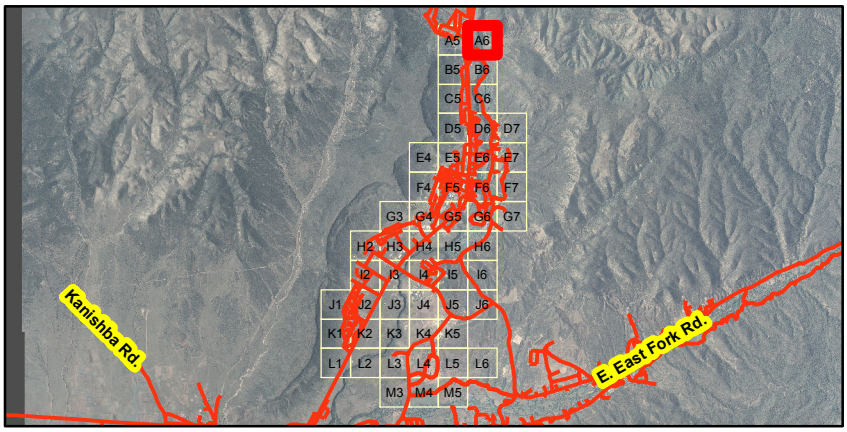

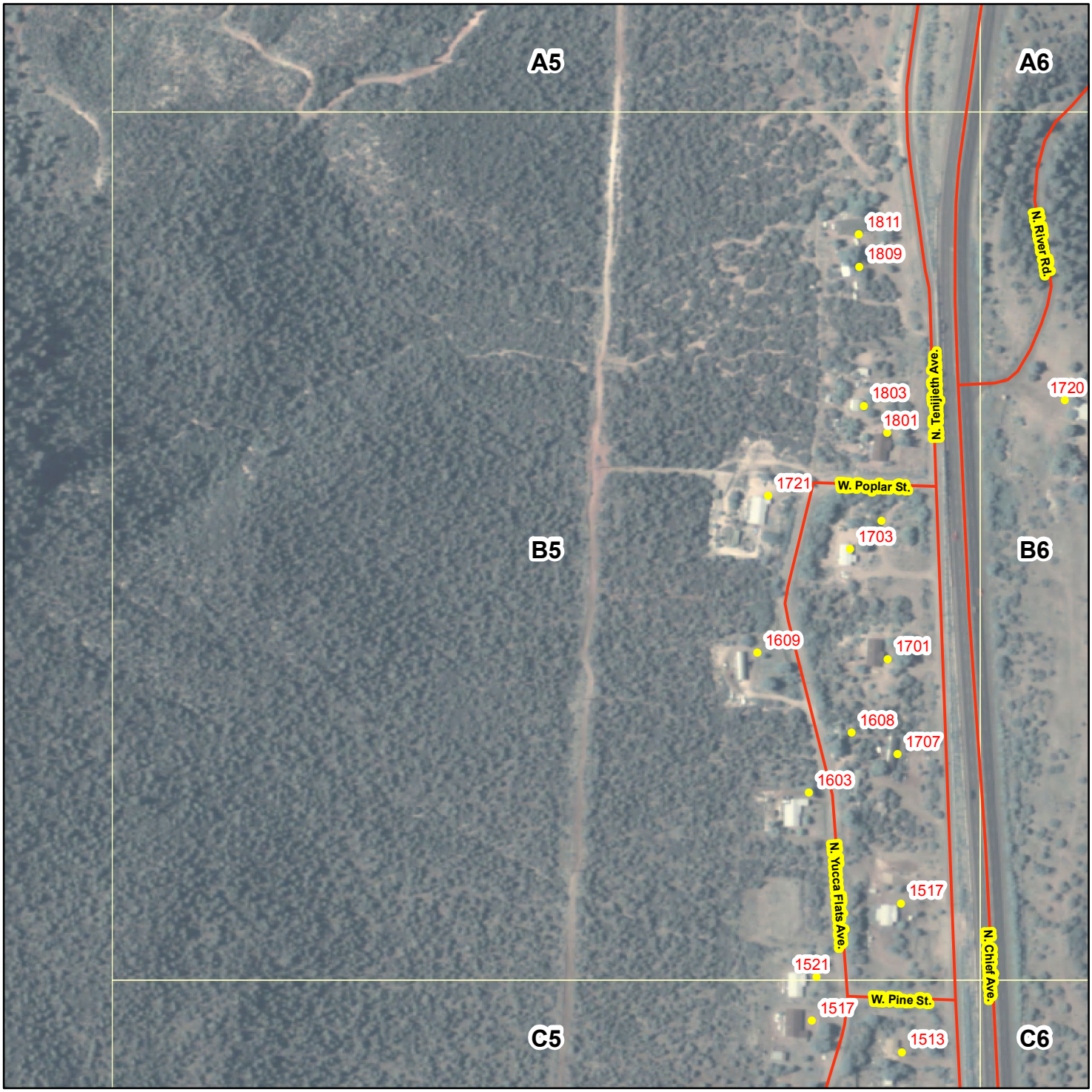
A5
A6
B5
B6
C5
C6
1811
1809
1803
1801
1720
1721
1703
1609
1701
1608
1707
1603
1517
1521
1517
1513
N. River Rd.
N. Tenijieth Ave.
W. Poplar St.
N. Yucca Flats Ave.
N. Chief Ave.
W. Pine St.

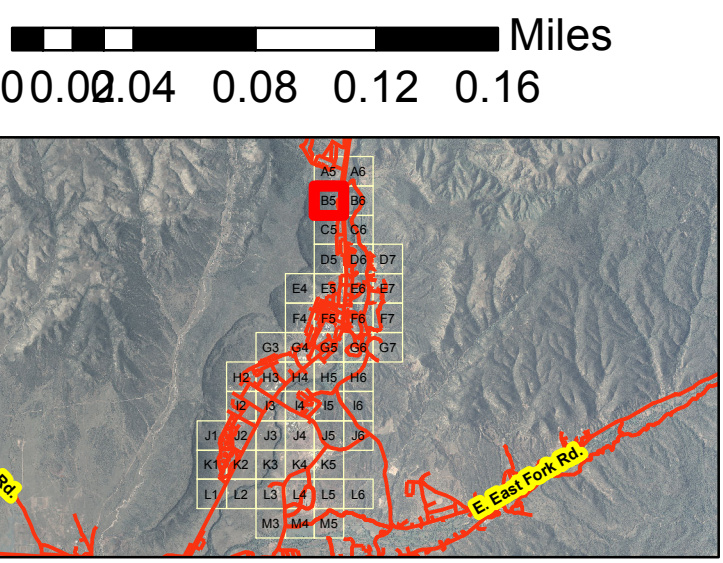
Miles
0 0.02 0.04 0.08 0.12 0.16
A5 A6
B5 B6
C5 C6
D5 D6 D7
E4 E5 E6 E7
F4 F5 F6 F7
G3 G4 G5 G6 G7
H2 H3 H4 H5 H6
I2 I3 I4 I5 I6
J1 J2 J3 J4 J5 J6
K1 K2 K3 K4 K5
L1 L2 L3 L4 L5 L6
M3 M4 M5
Kanishba Rd.
E. East Fork Rd.


Geographical Information Systems
(Beyond Boundaries)
White Mountain Apache Tribe

N
W
E
S

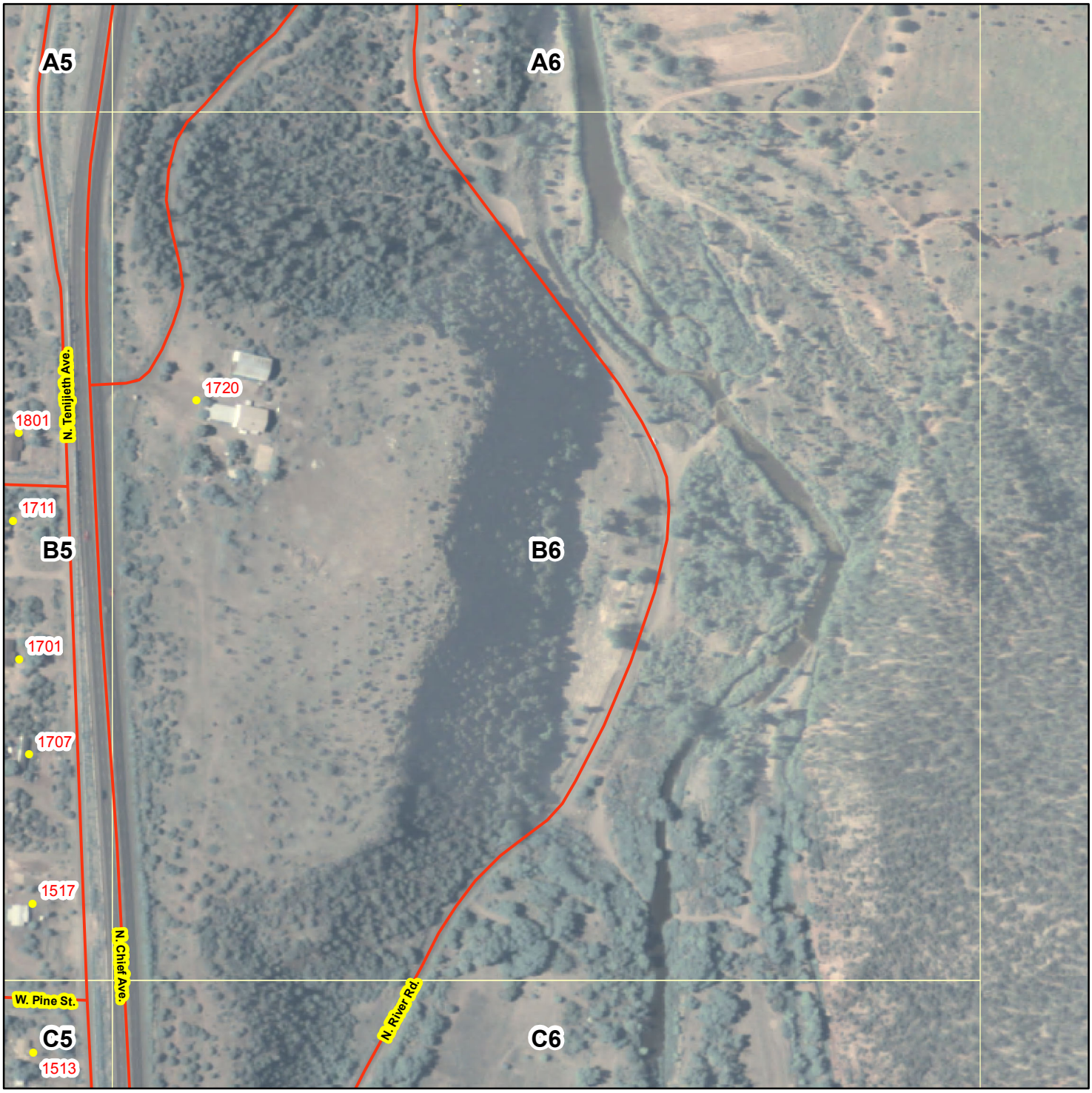

Miles

0 0.02 0.04 0.08 0.12 0.16

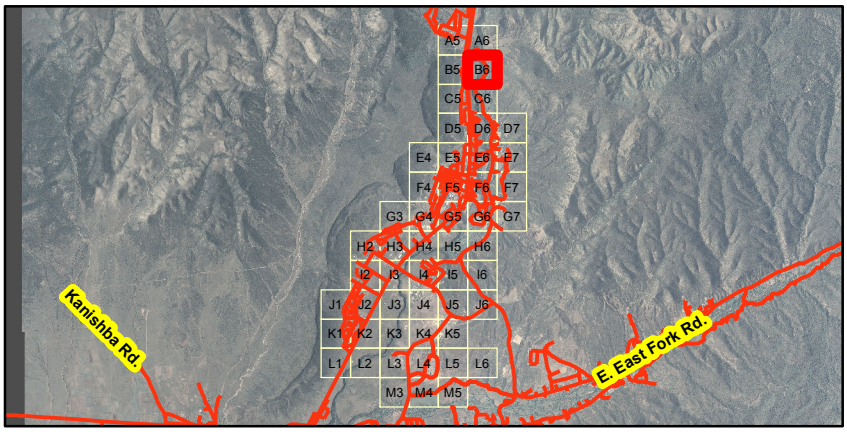

N
W E
S

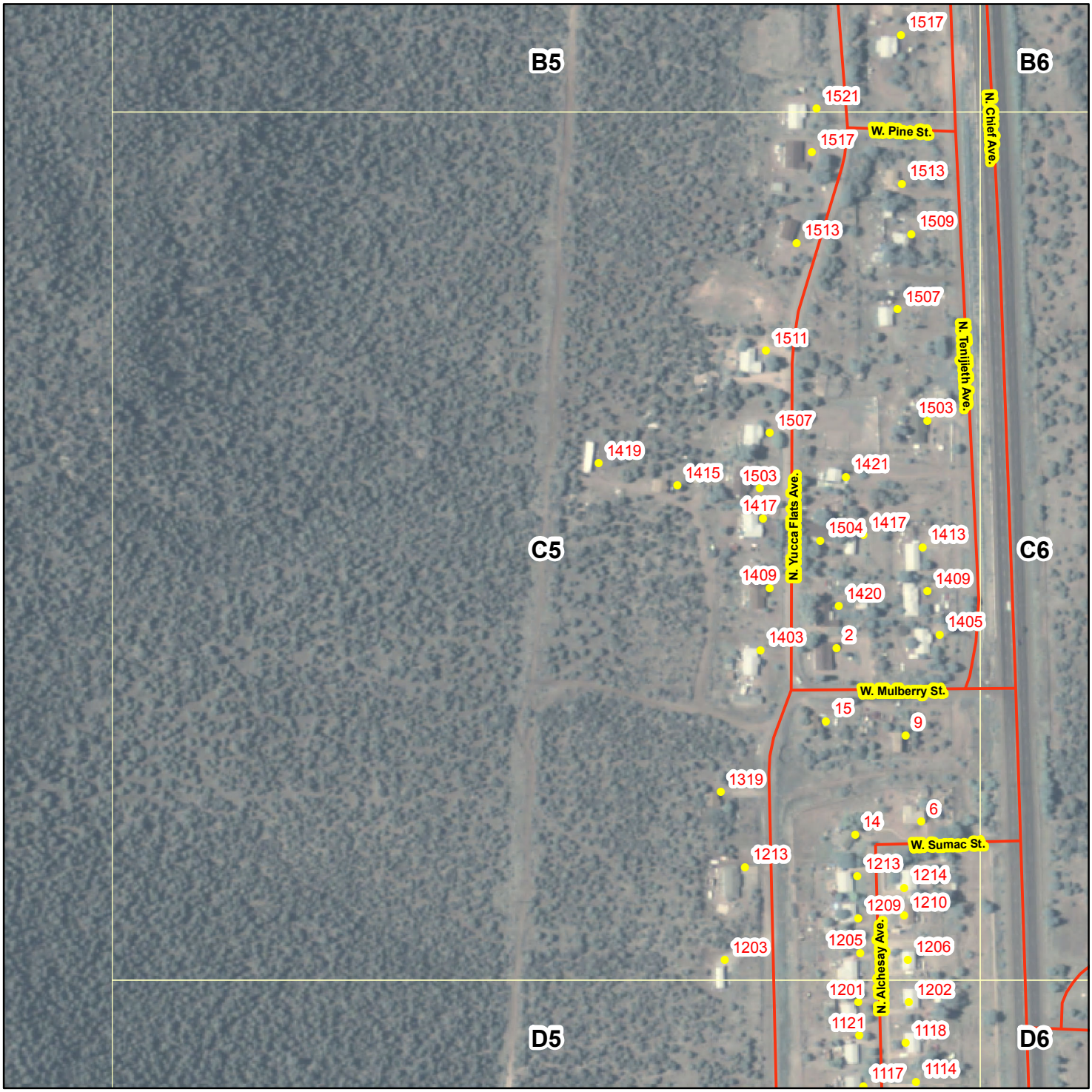

Miles

0 0.02 0.04 0.08 0.12 0.16

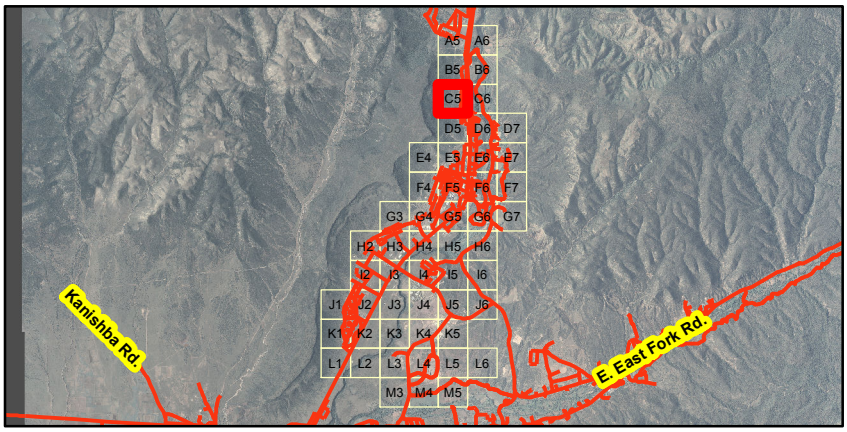

N
W E
S

Miles

0 0.02 0.04 0.08 0.12 0.16

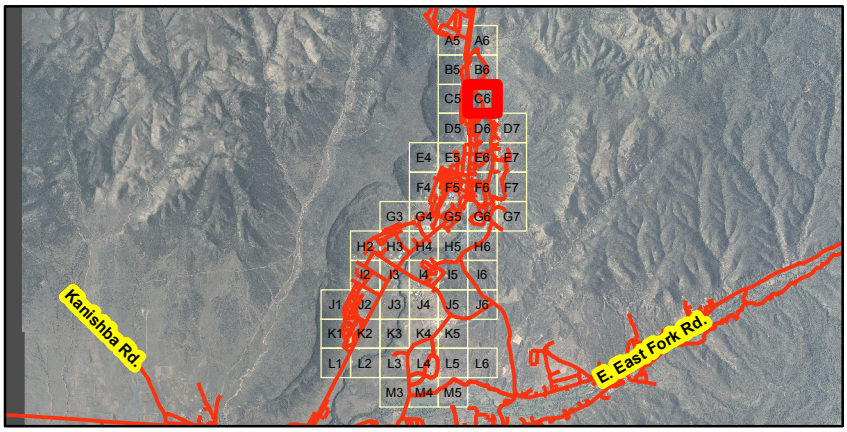

Miles

0 0.02 0.04 0.08 0.12 0.16

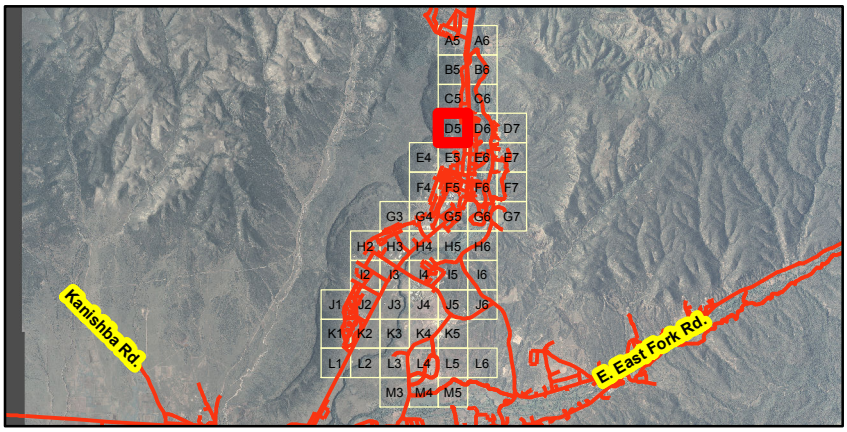

N
W E
S

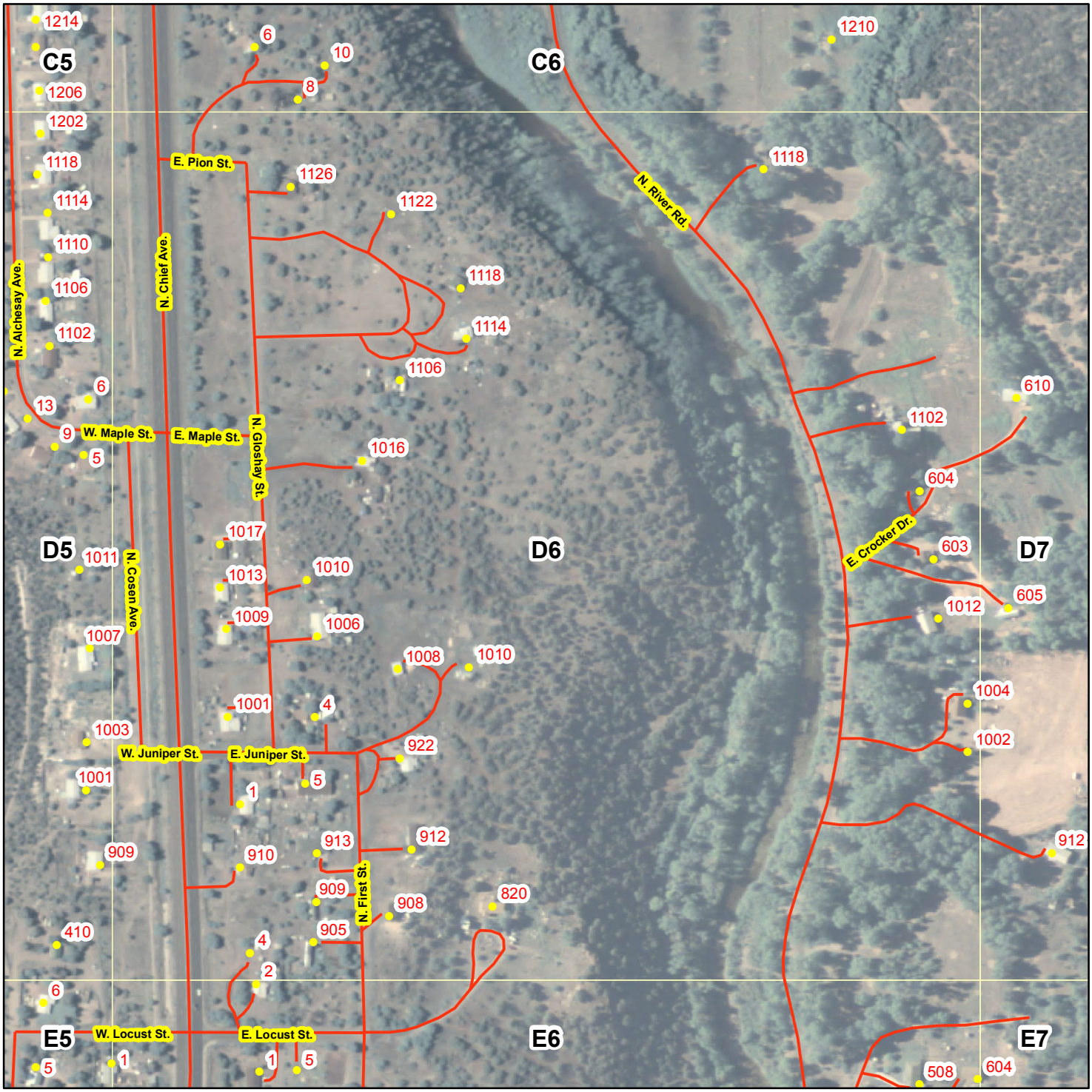

Miles

0 0.02 0.04 0.08 0.12 0.16

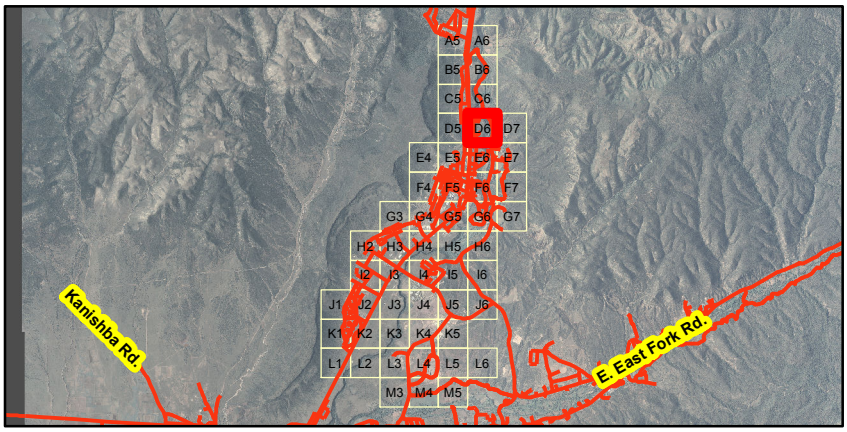

N
W E
S

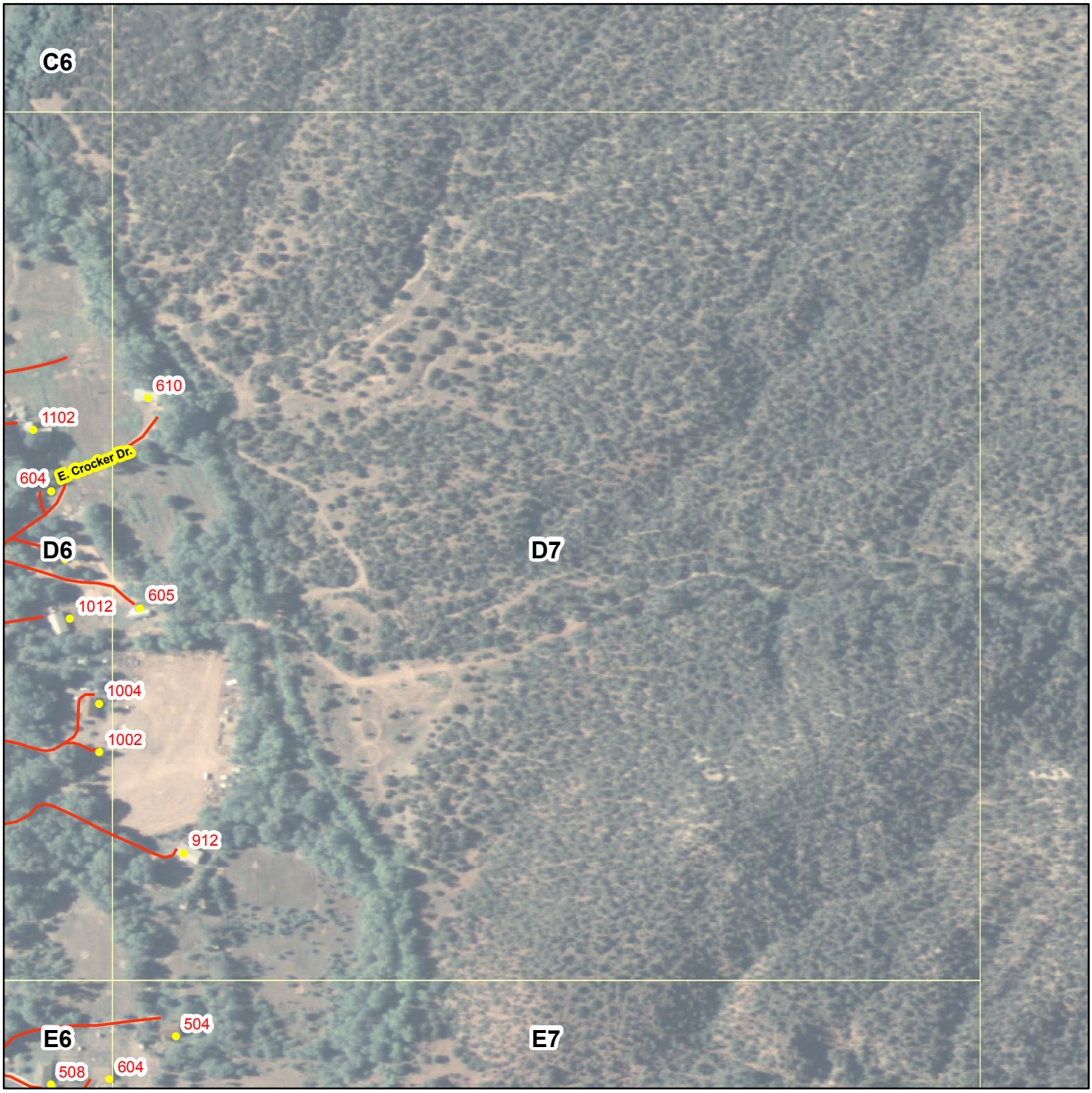

Miles

0 0.02 0.04 0.08 0.12 0.16

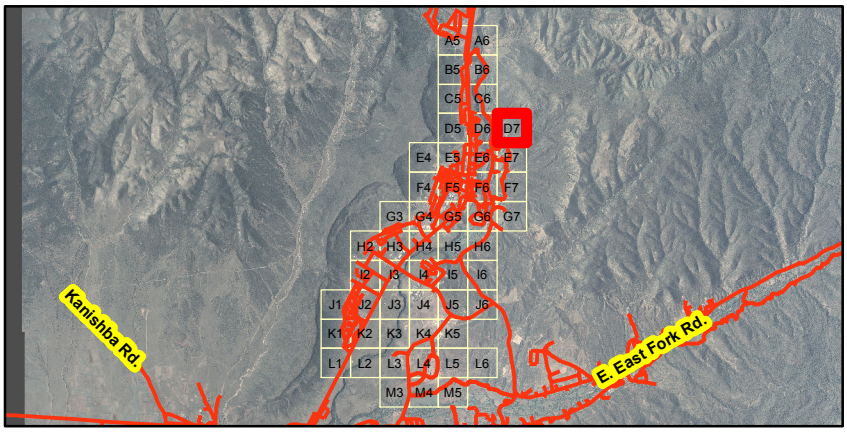

N
W E
S



Miles

0 0.02 0.04 0.08 0.12 0.16

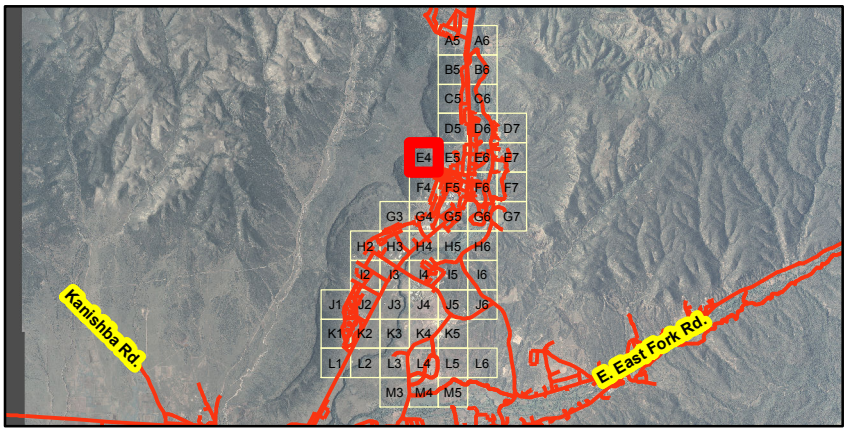

N
W E
S

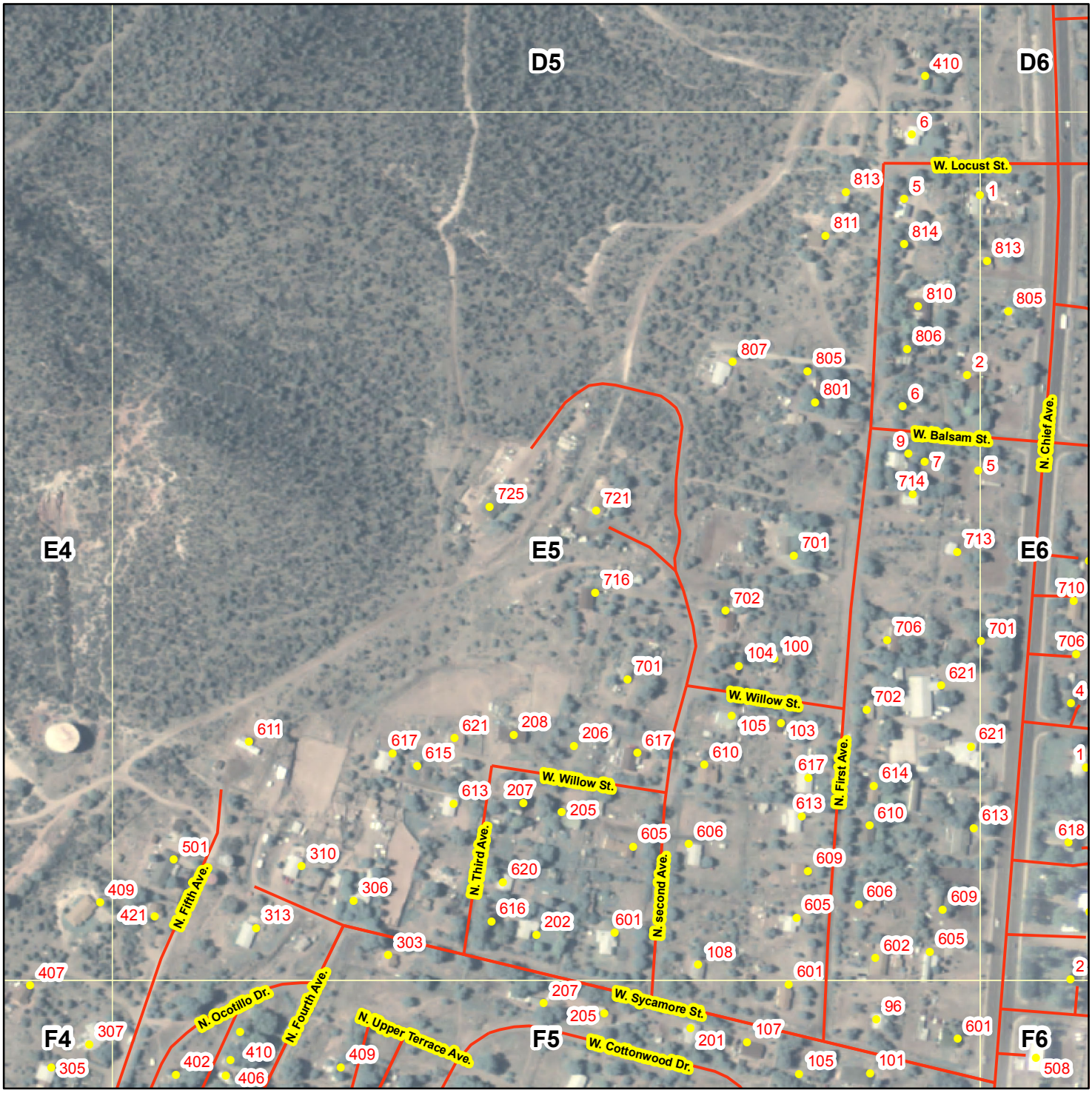

Miles

0 0.02 0.04 0.08 0.12 0.16

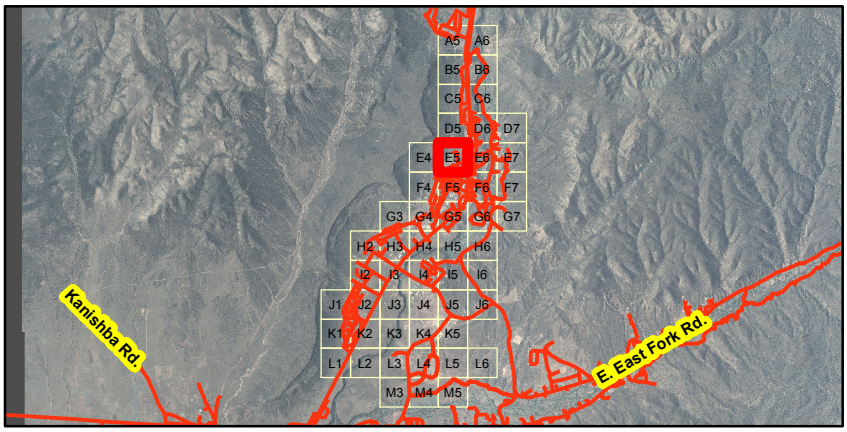

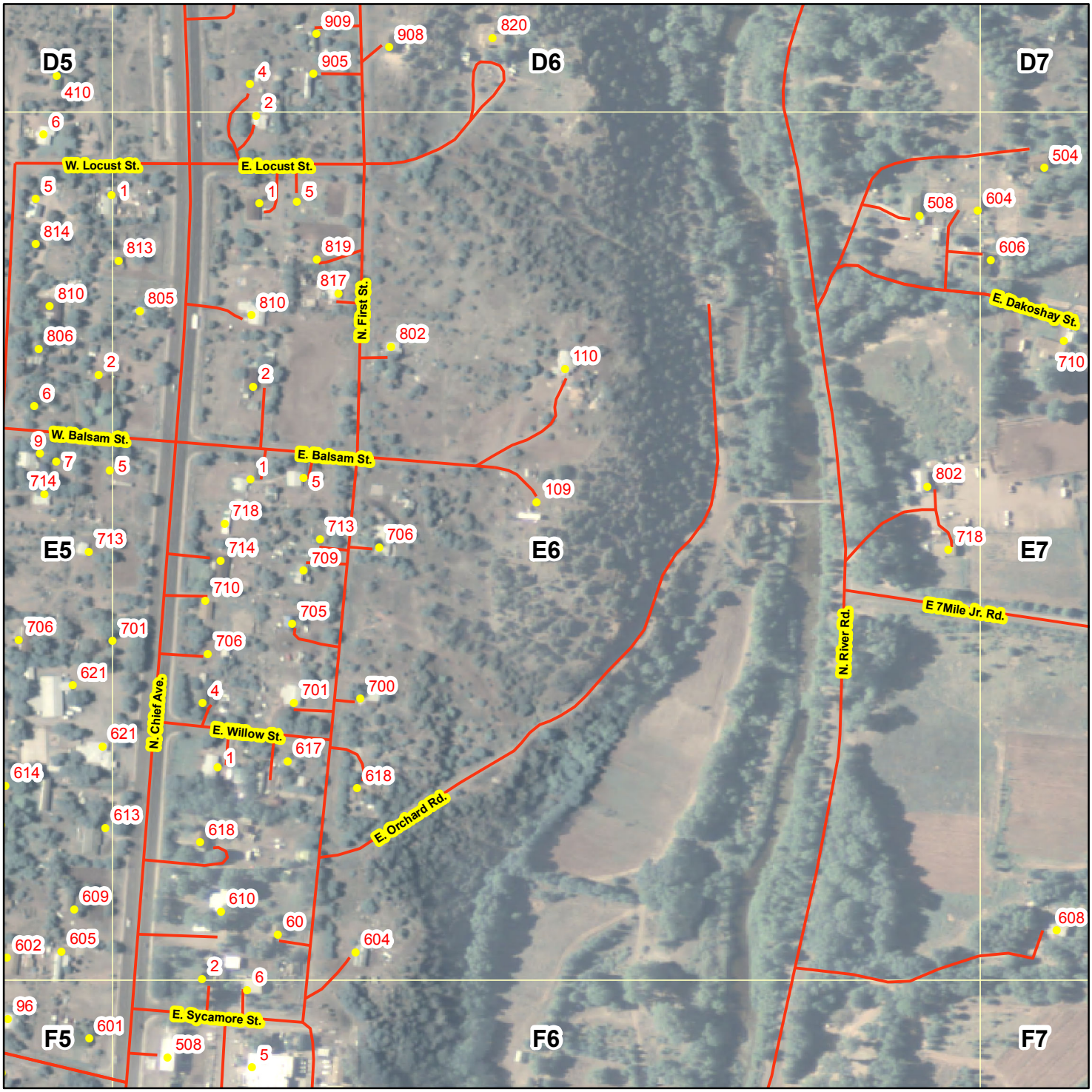

Miles

0 0.02 0.04 0.08 0.12 0.16

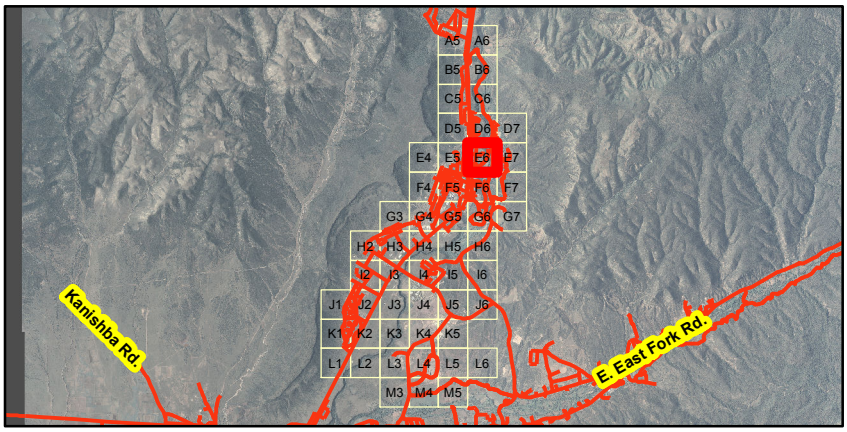

N
W E
S

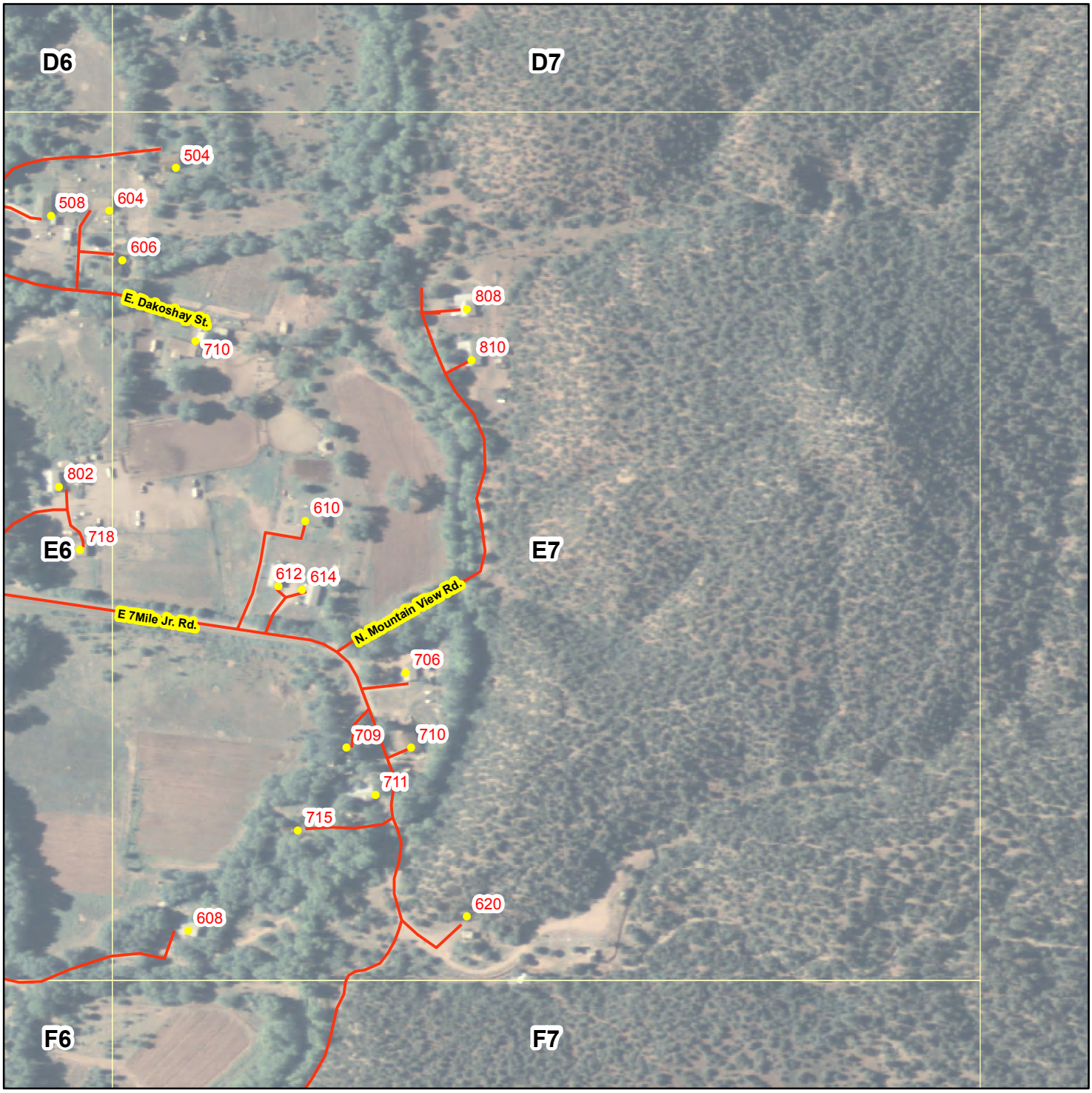
D6
D7
504
508
604
606
E. Dakoshay St.
710
808
810
802
718
E6
610
612
614
E7
E 7Mile Jr. Rd.
N. Mountain View Rd.
706
709
710
711
715
620
608
F6
F7

Miles
0 0.02 0.04 0.08 0.12 0.16

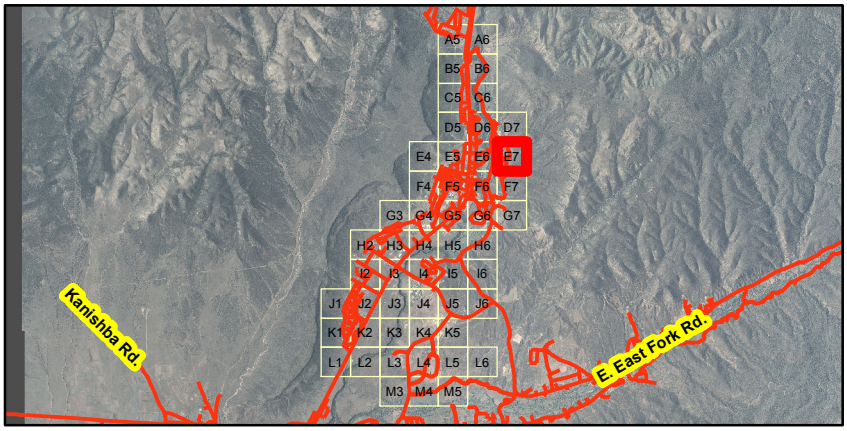
A5 A6
B5 B6
C5 C6
D5 D6 D7
E4 E5 E6 E7
F4 F5 F6 F7
G3 G4 G5 G6 G7
H2 H3 H4 H5 H6
I2 I3 I4 I5 I6
J1 J2 J3 J4 J5 J6
K1 K2 K3 K4 K5
L1 L2 L3 L4 L5 L6
M3 M4 M5
Kanishba Rd.
E. East Fork Rd.

N
W
E
S

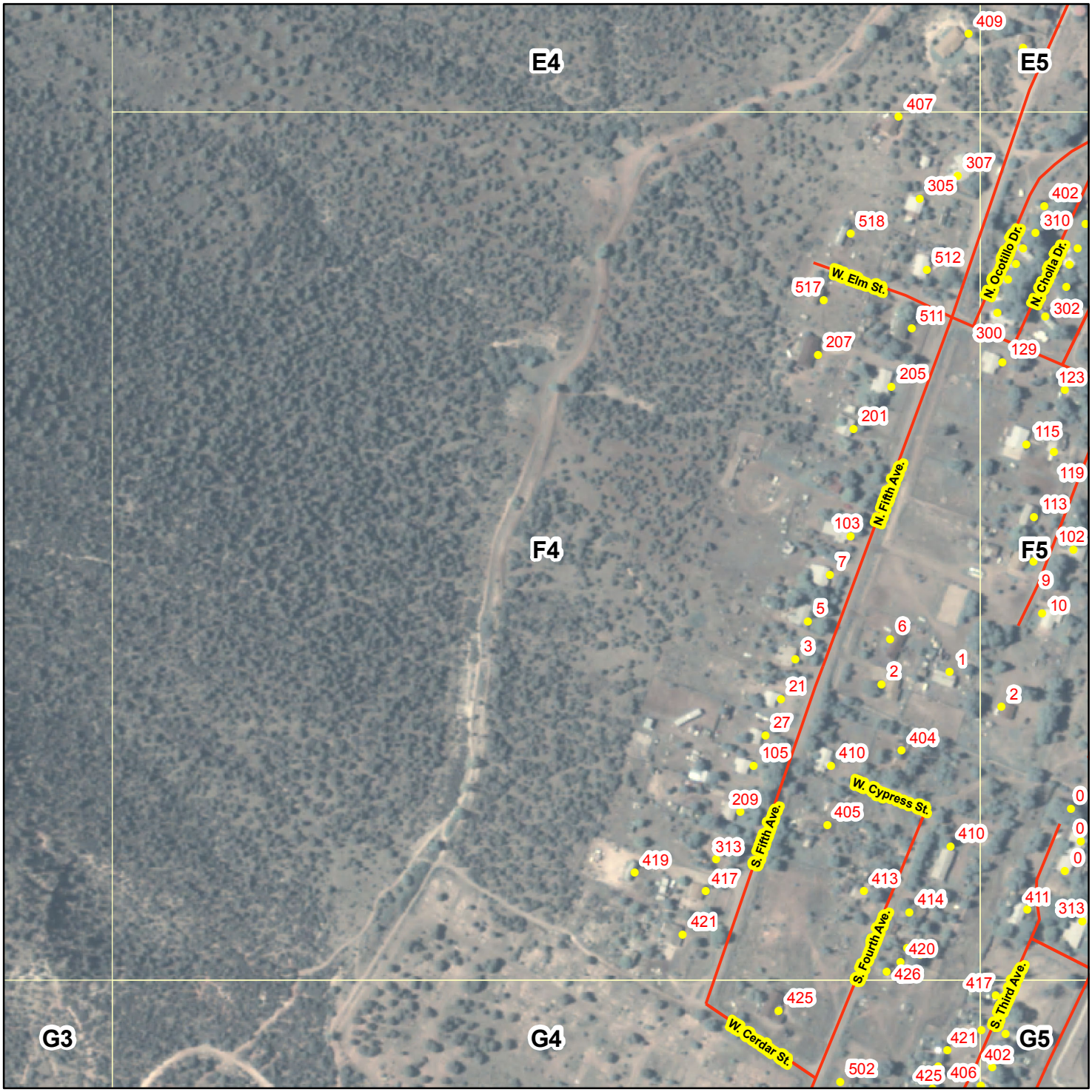

Miles

0 0.02 0.04 0.08 0.12 0.16

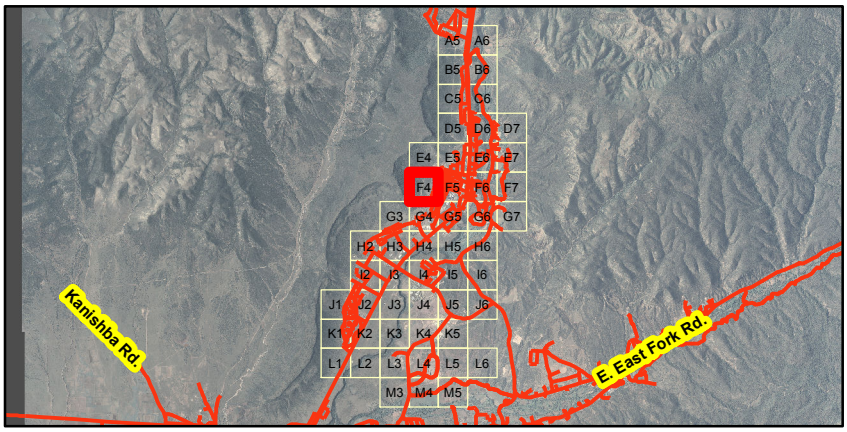

N
W E
S

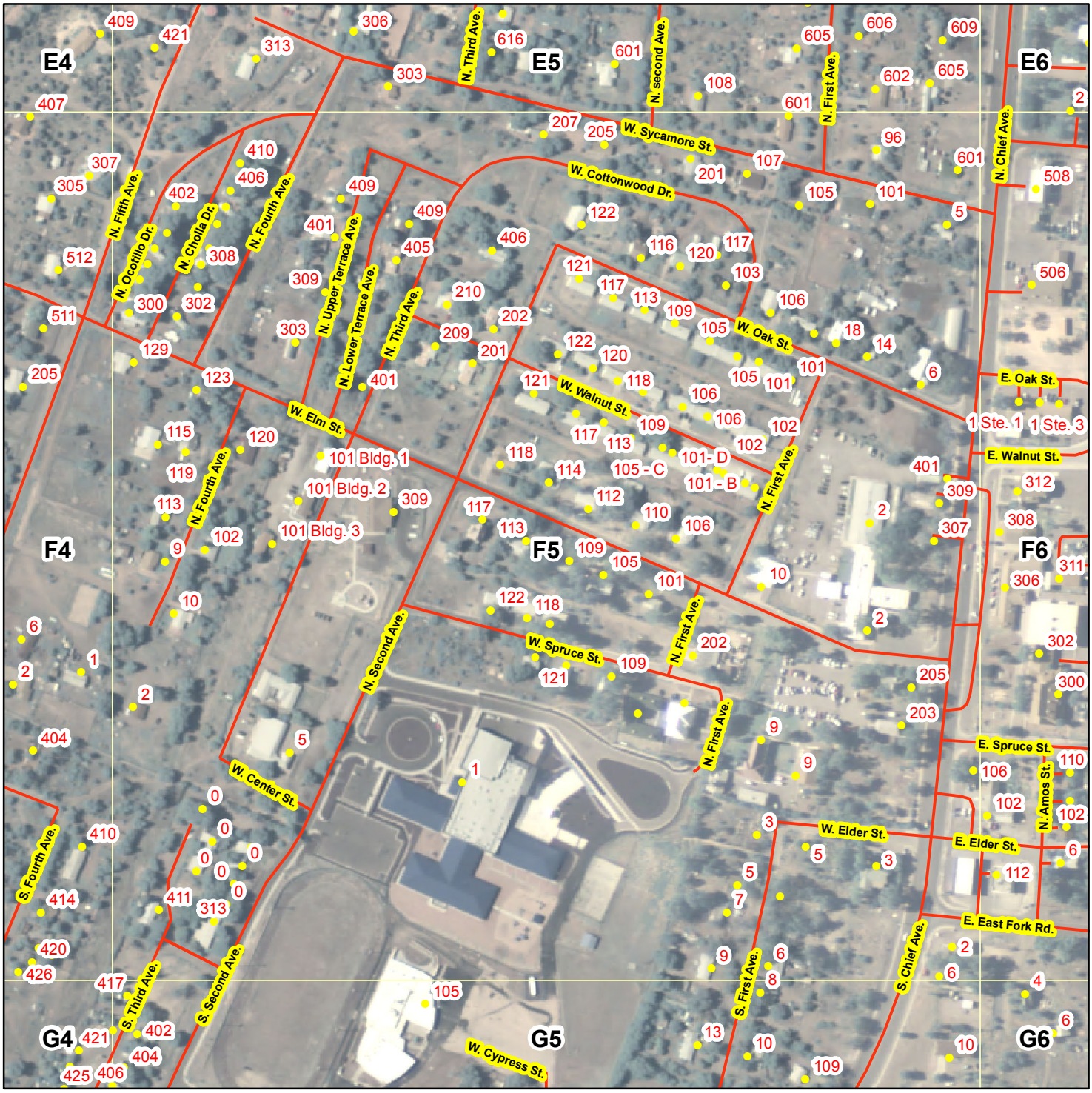

Miles

0 0.02 0.04 0.08 0.12 0.16

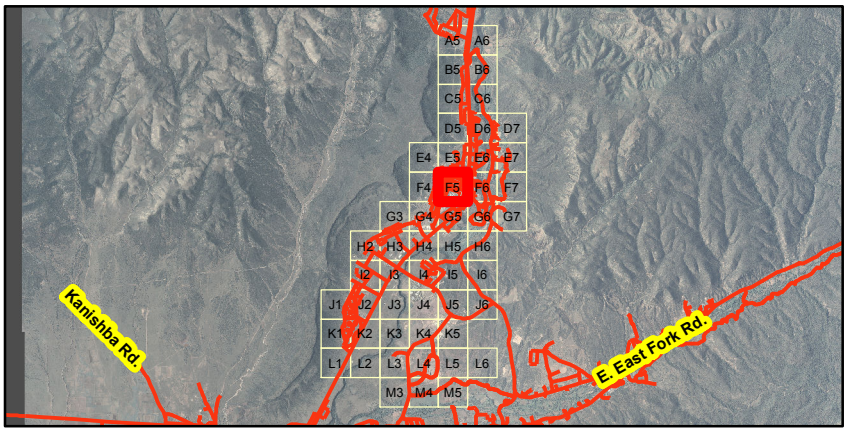

N
W E
S

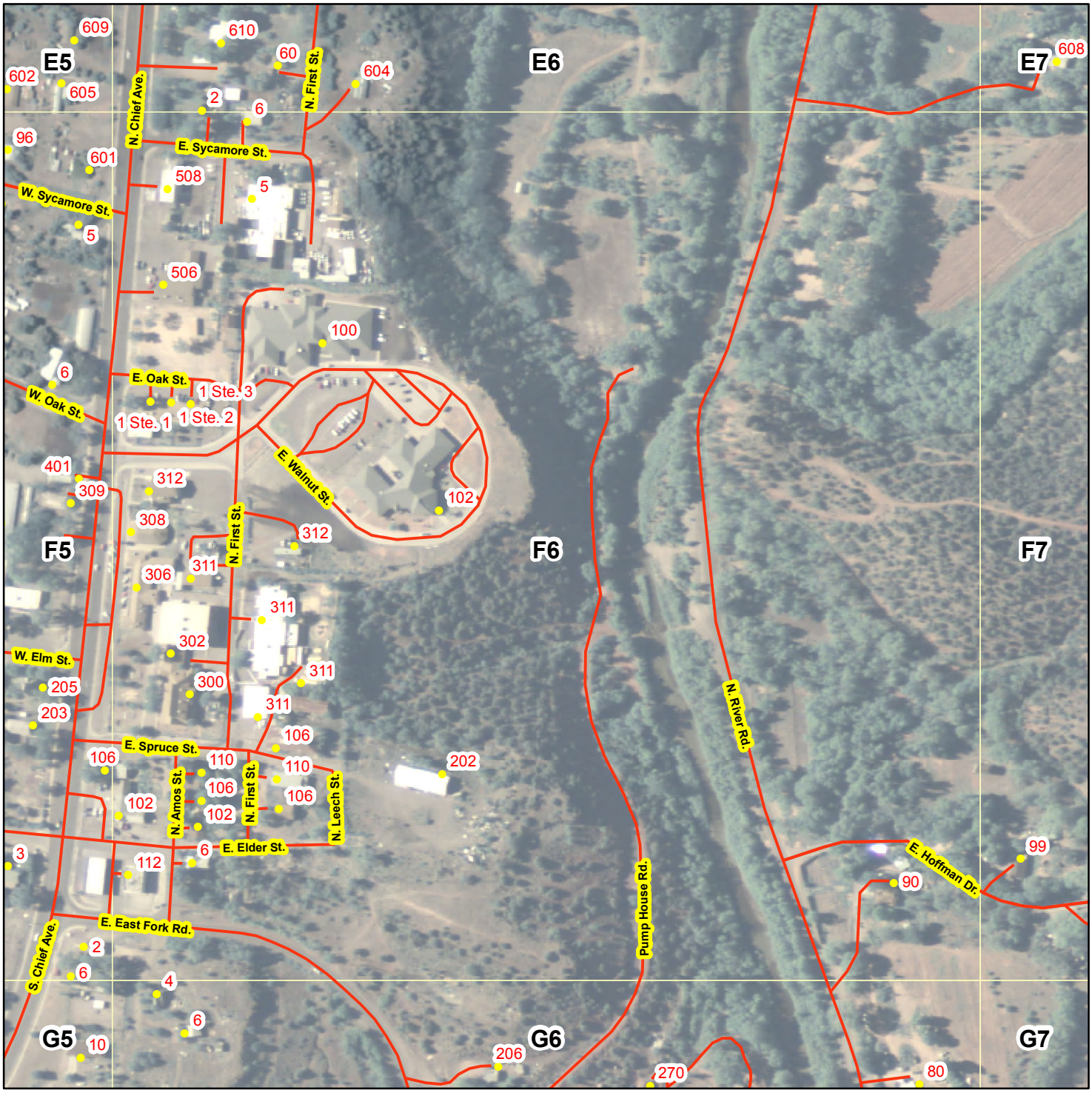

Miles

0 0.02 0.04 0.08 0.12 0.16

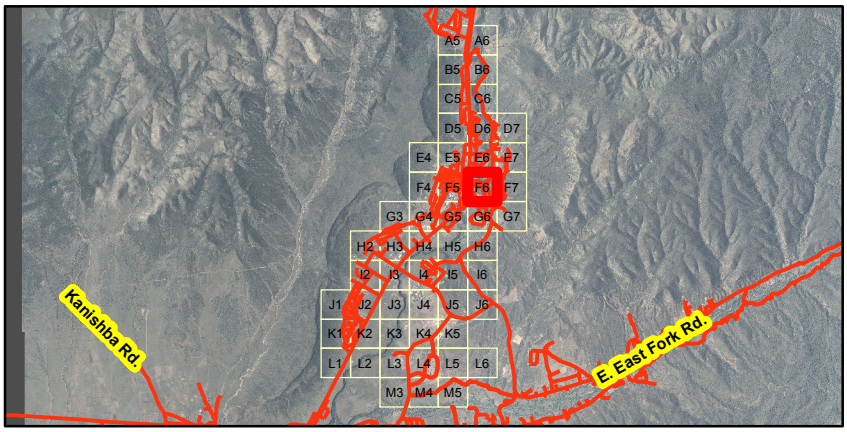

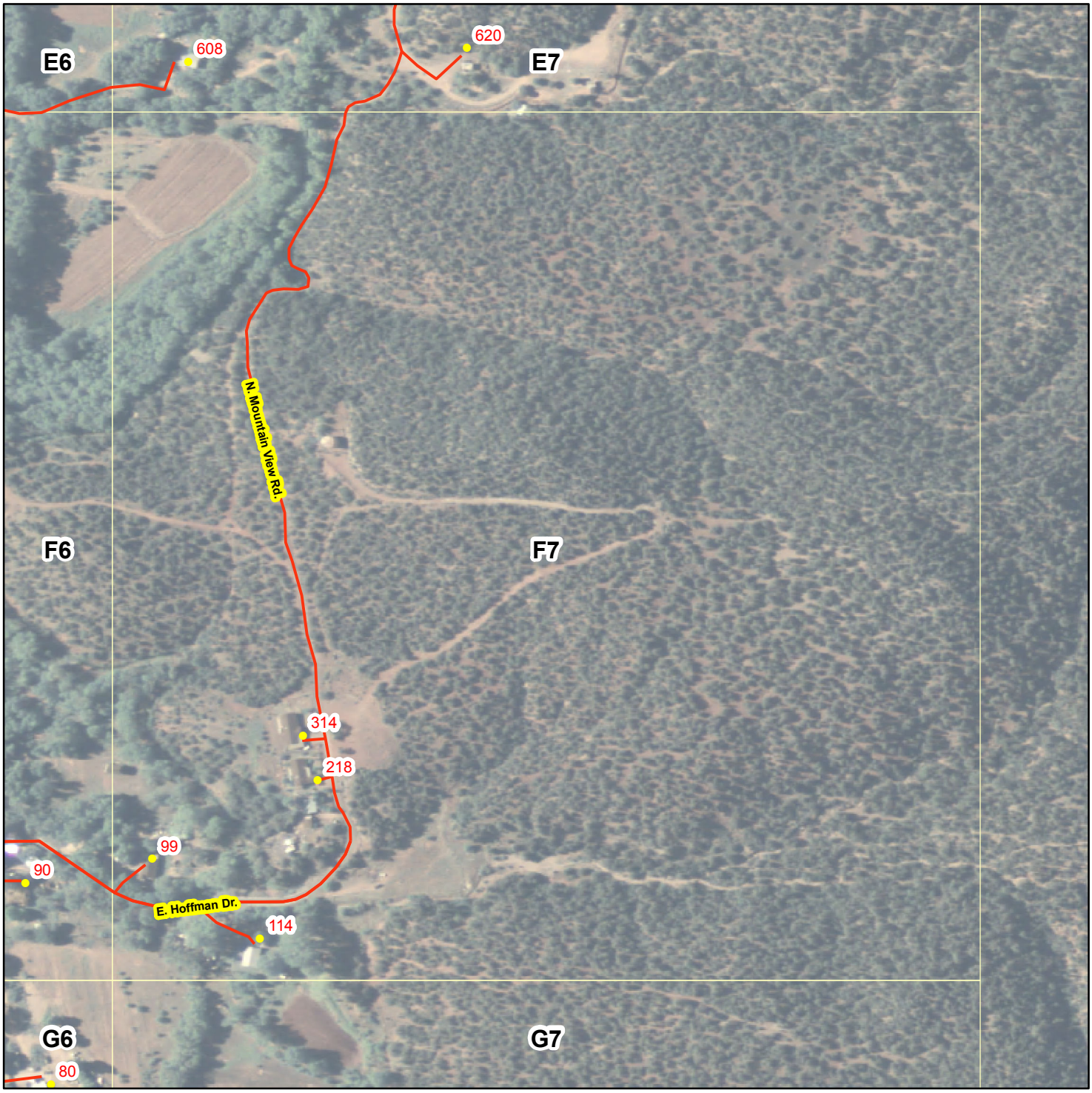

Miles

0 0.02 0.04 0.08 0.12 0.16

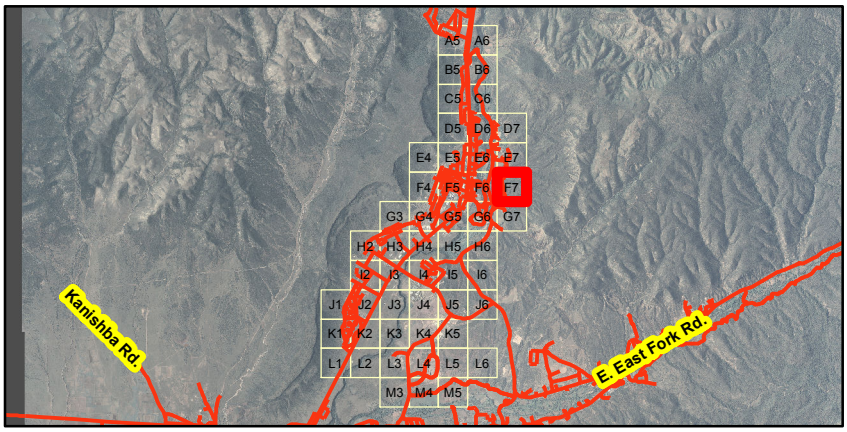

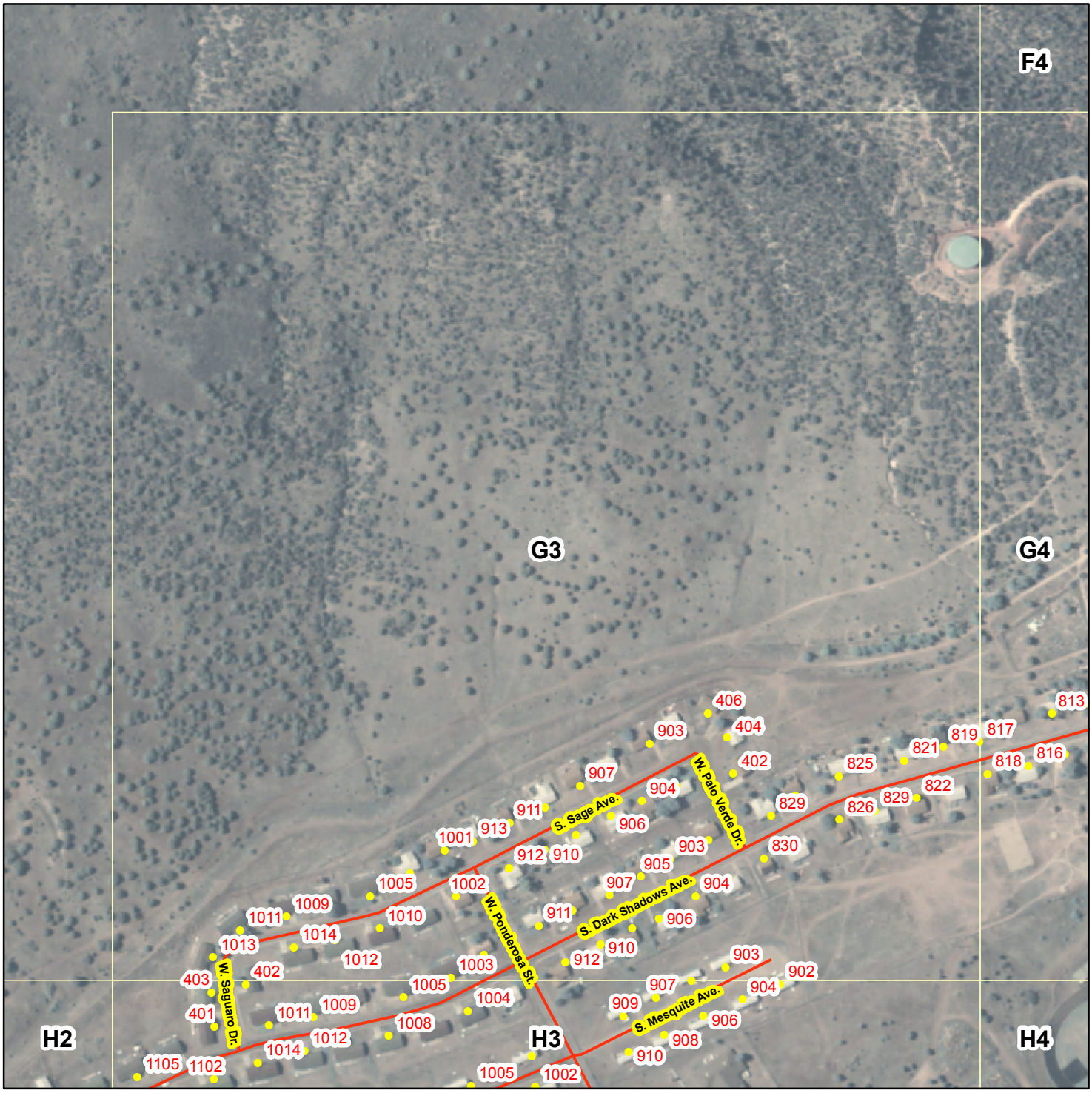

Miles

0 0.02 0.04 0.08 0.12 0.16

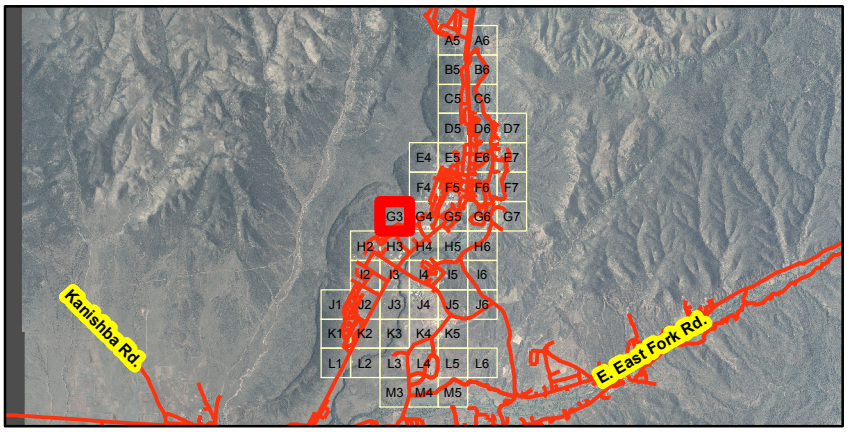

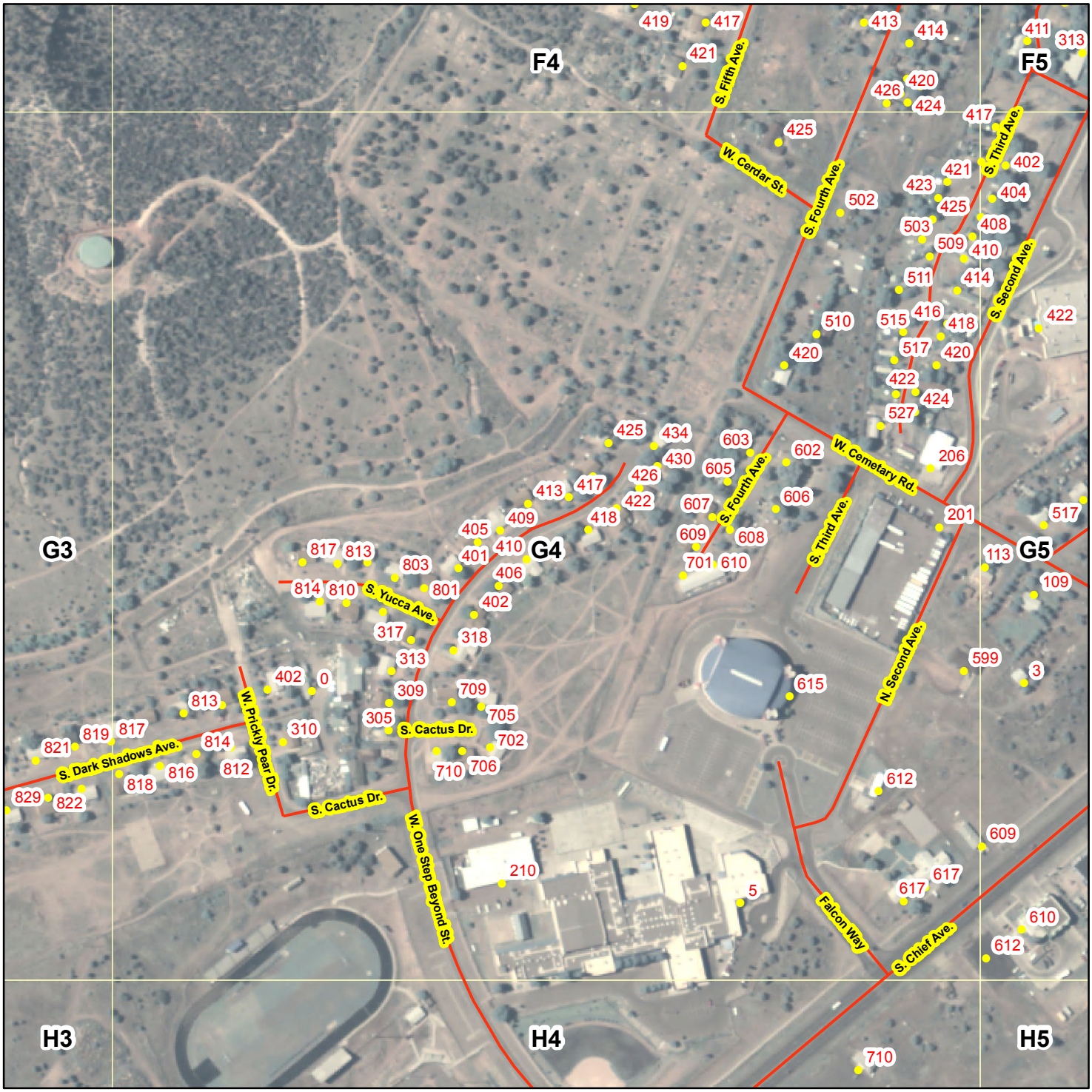

Miles

0 0.02 0.04 0.08 0.12 0.16

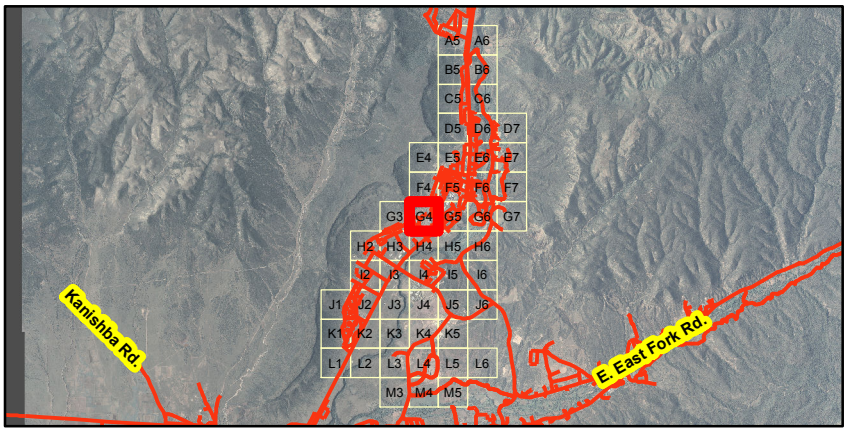

N
W E
S

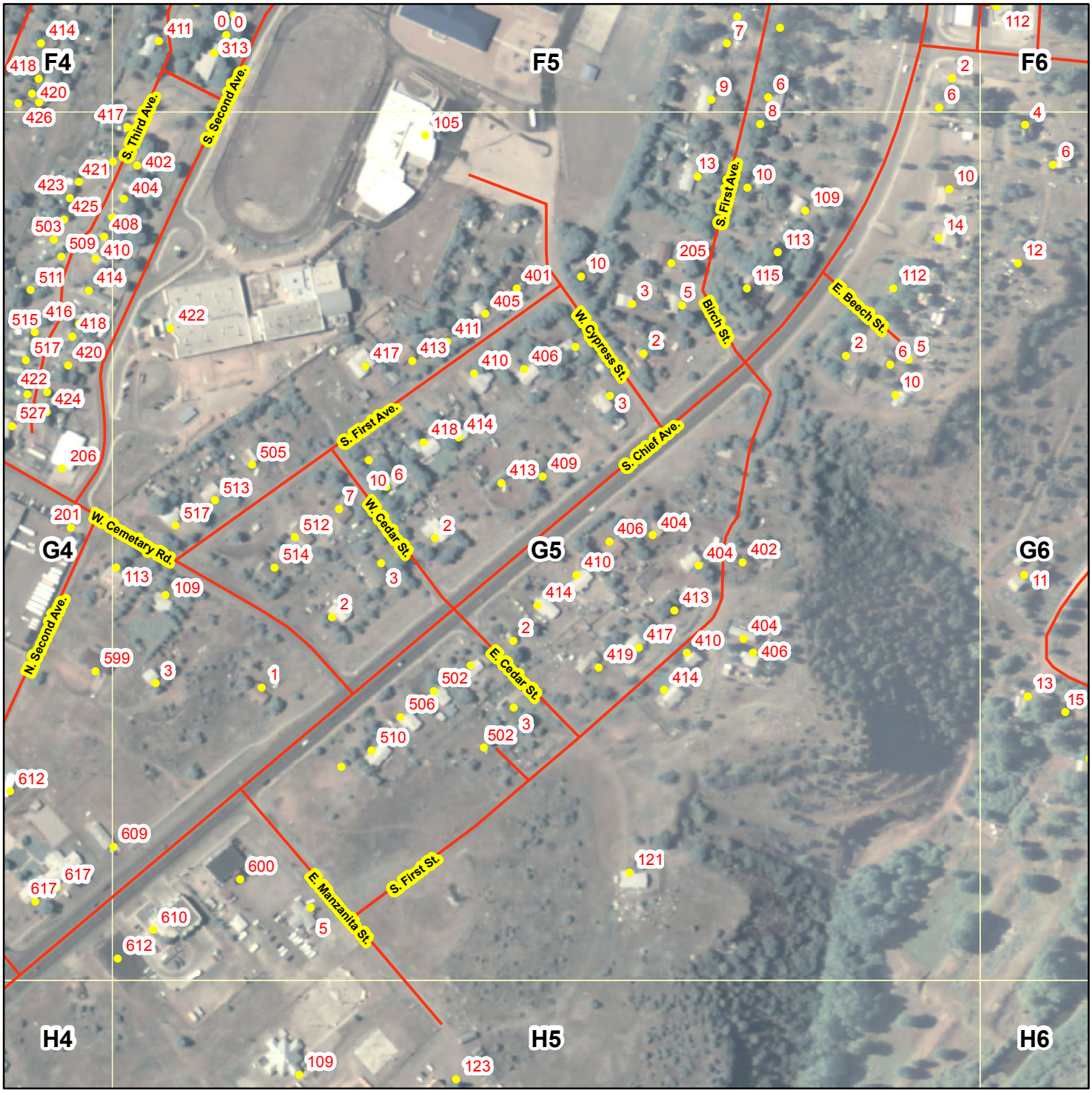

Miles

0 0.02 0.04 0.08 0.12 0.16

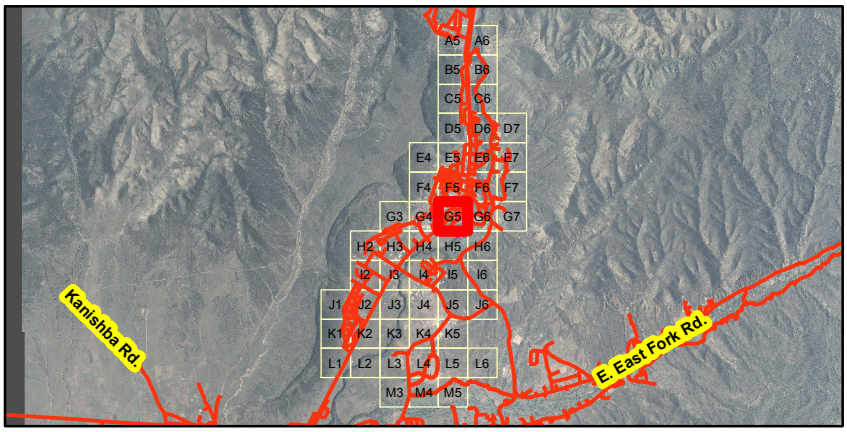

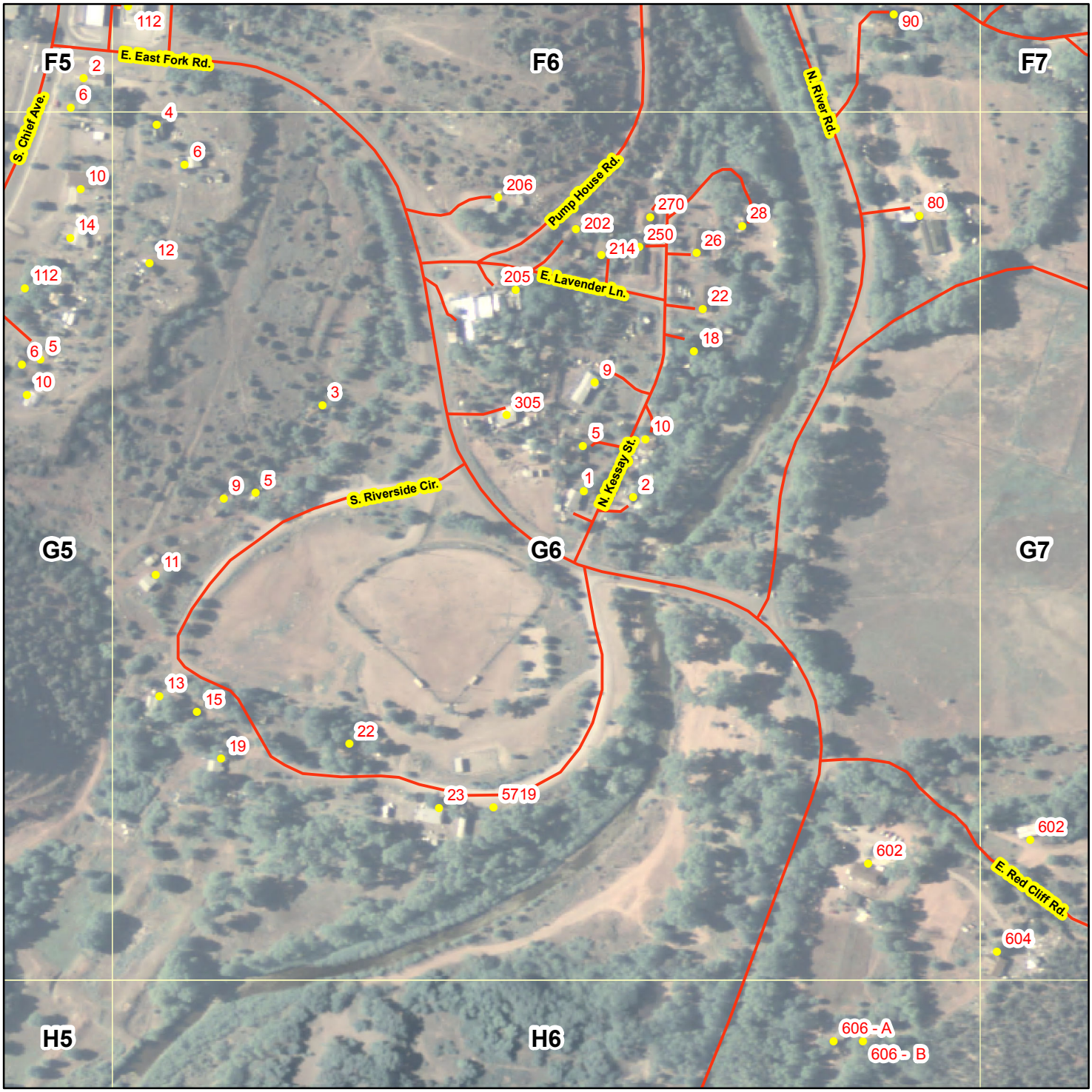

Miles

0 0.02 0.04 0.08 0.12 0.16

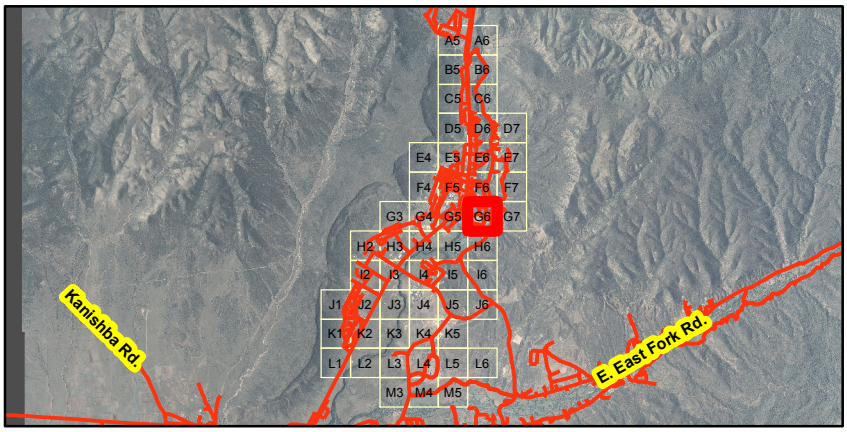

N
W E
S

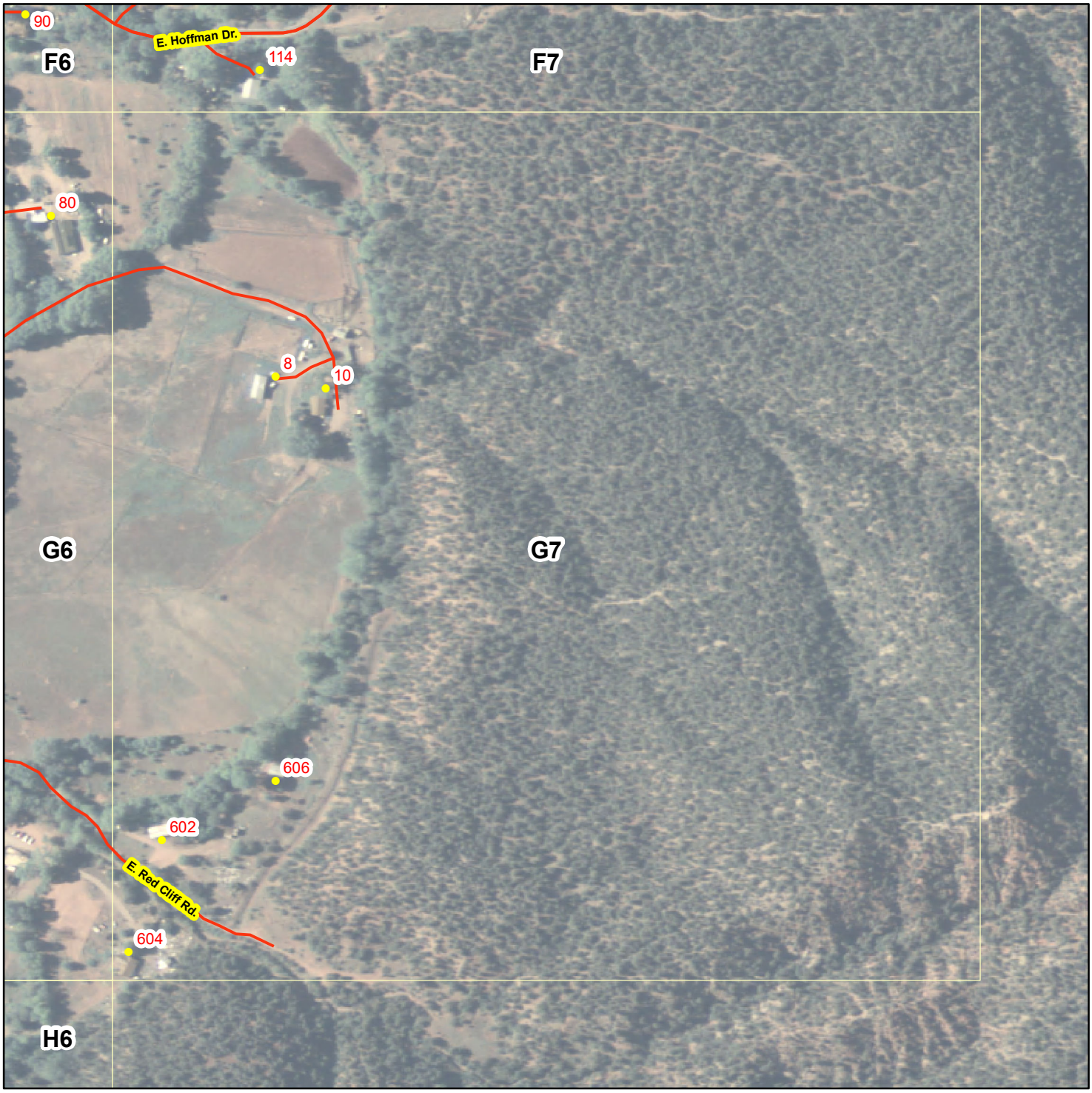

Miles

0 0.02 0.04 0.08 0.12 0.16

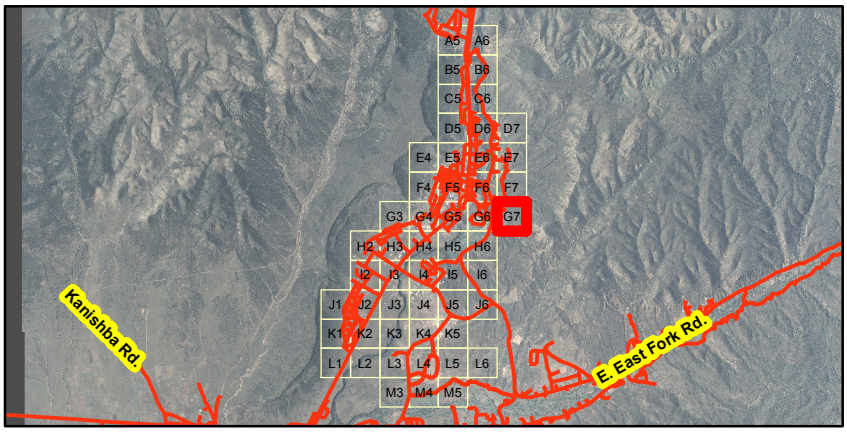

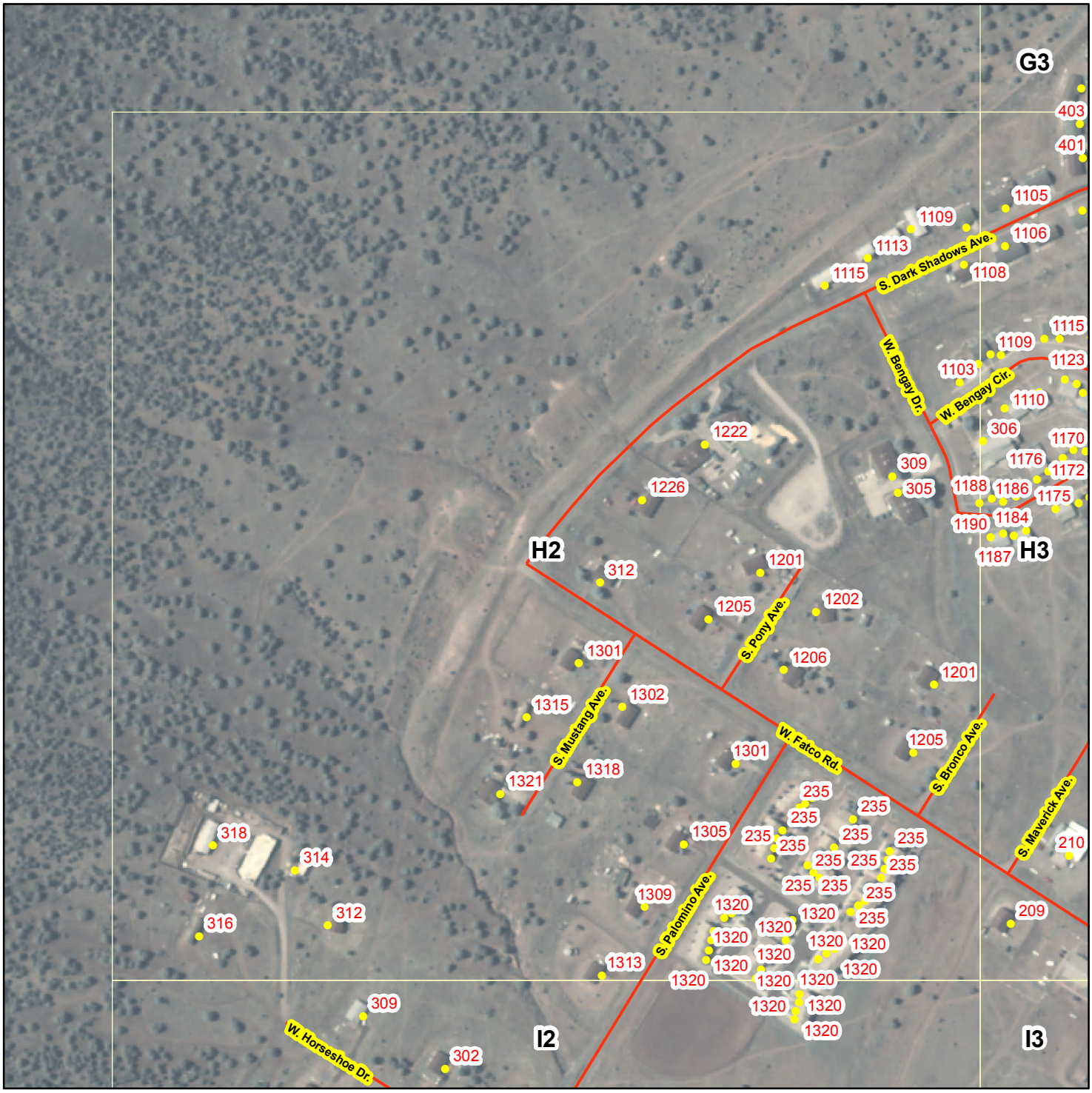

Miles

0 0.02 0.04 0.08 0.12 0.16

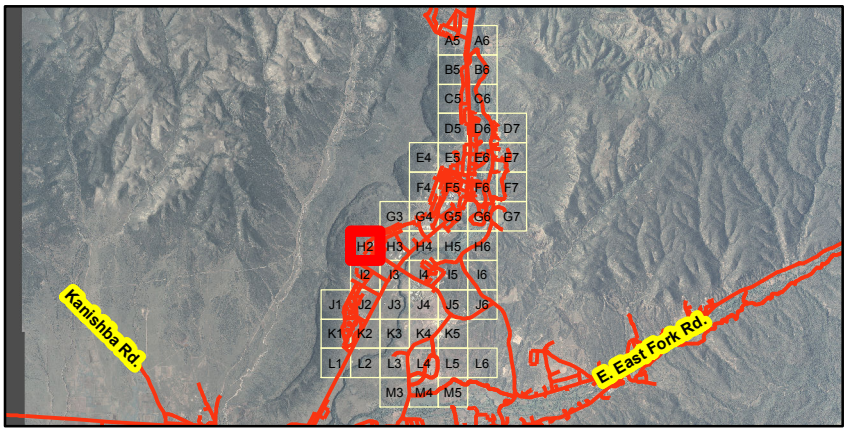

N
W E
S



Miles

0 0.02 0.04 0.08 0.12 0.16

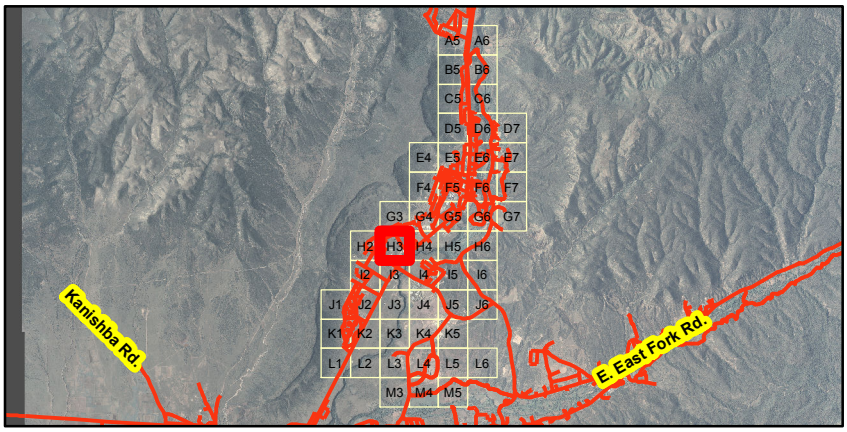

N
W
E
S



Miles

0 0.02 0.04 0.08 0.12 0.16

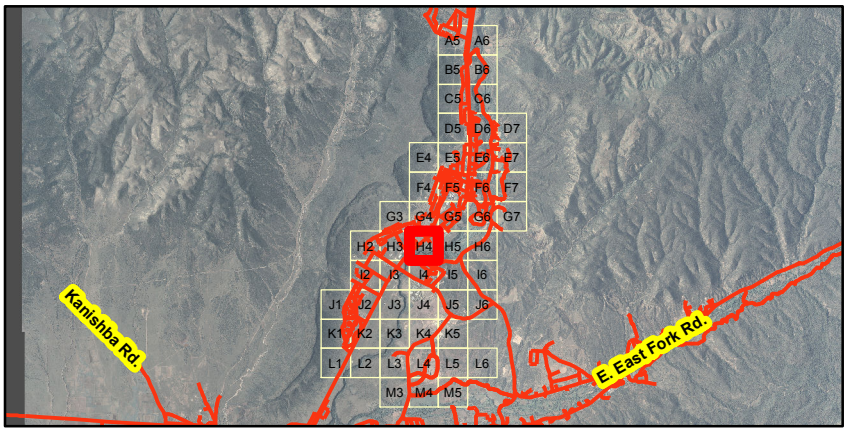

N
W E
S

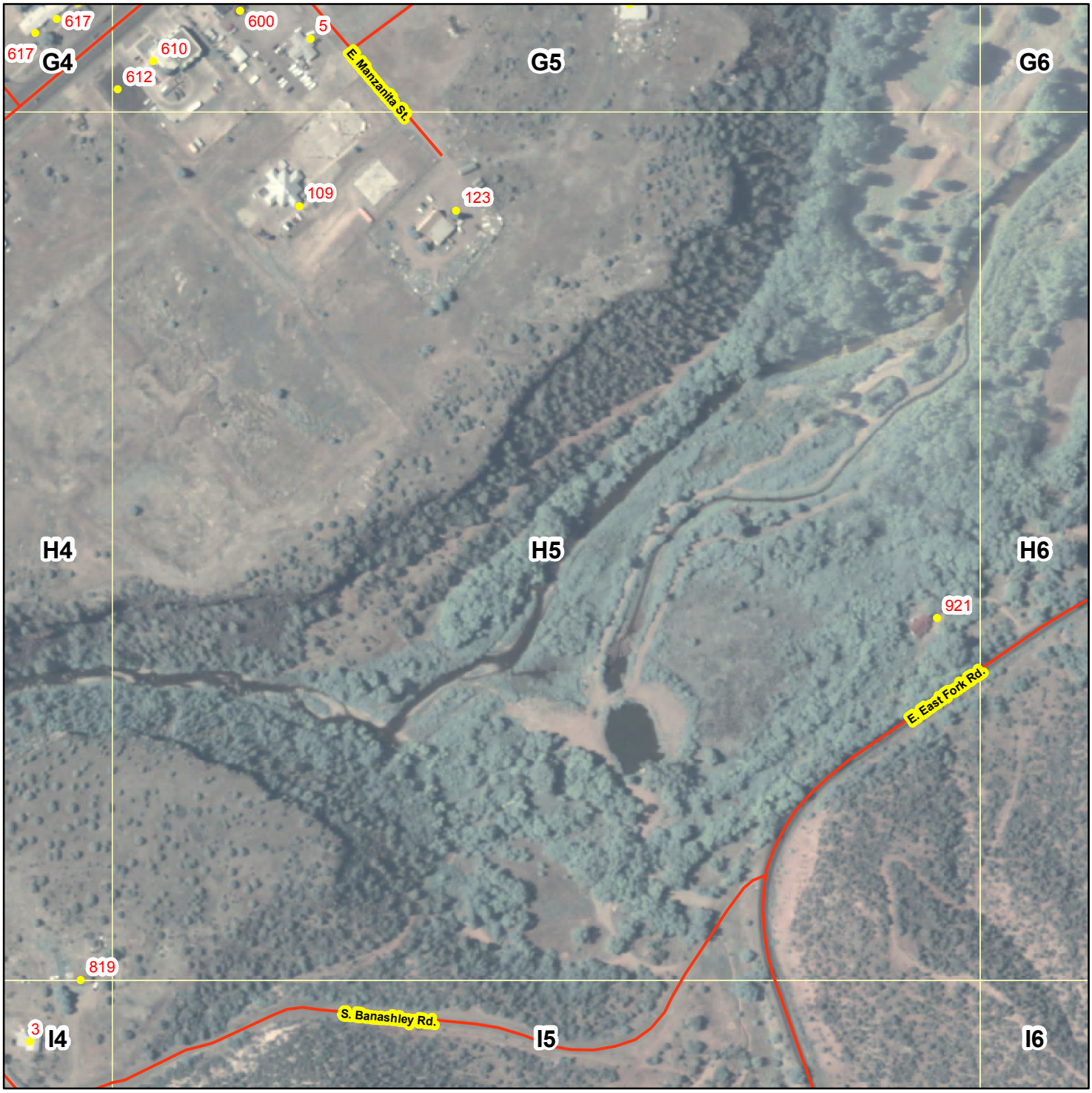
617
617
G4
600
5
610
612
E. Manzanita St.
G5
G6
109
123
H4
H5
H6
921
E. East Fork Rd.
819
3
I4
S. Banashley Rd.
I5
I6

Miles
0 0.02 0.04 0.08 0.12 0.16

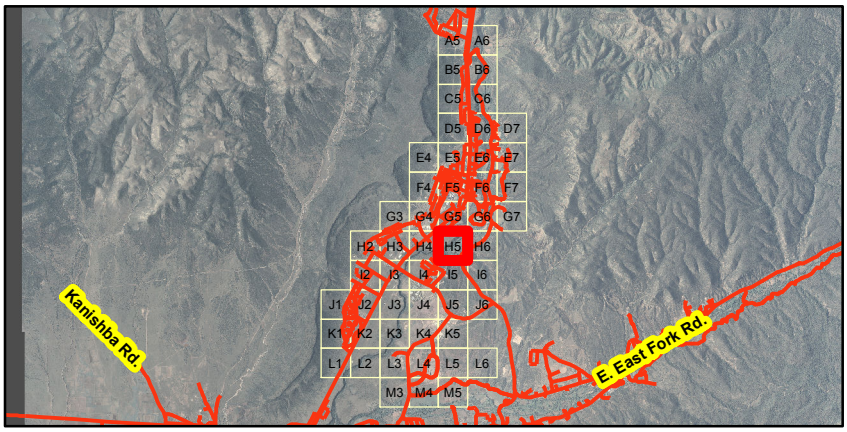
A5 A6
B5 B6
C5 C6
D5 D6 D7
E4 E5 E6 E7
F4 F5 F6 F7
G3 G4 G5 G6 G7
H2 H3 H4 H5 H6
I2 I3 I4 I5 I6
J1 J2 J3 J4 J5 J6
K1 K2 K3 K4 K5
L1 L2 L3 L4 L5 L6
M3 M4 M5
Kanishba Rd.
E. East Fork Rd.


Geographical Information Systems
(Beyond Boundaries)
White Mountain Apache Tribe


N
W
E
S

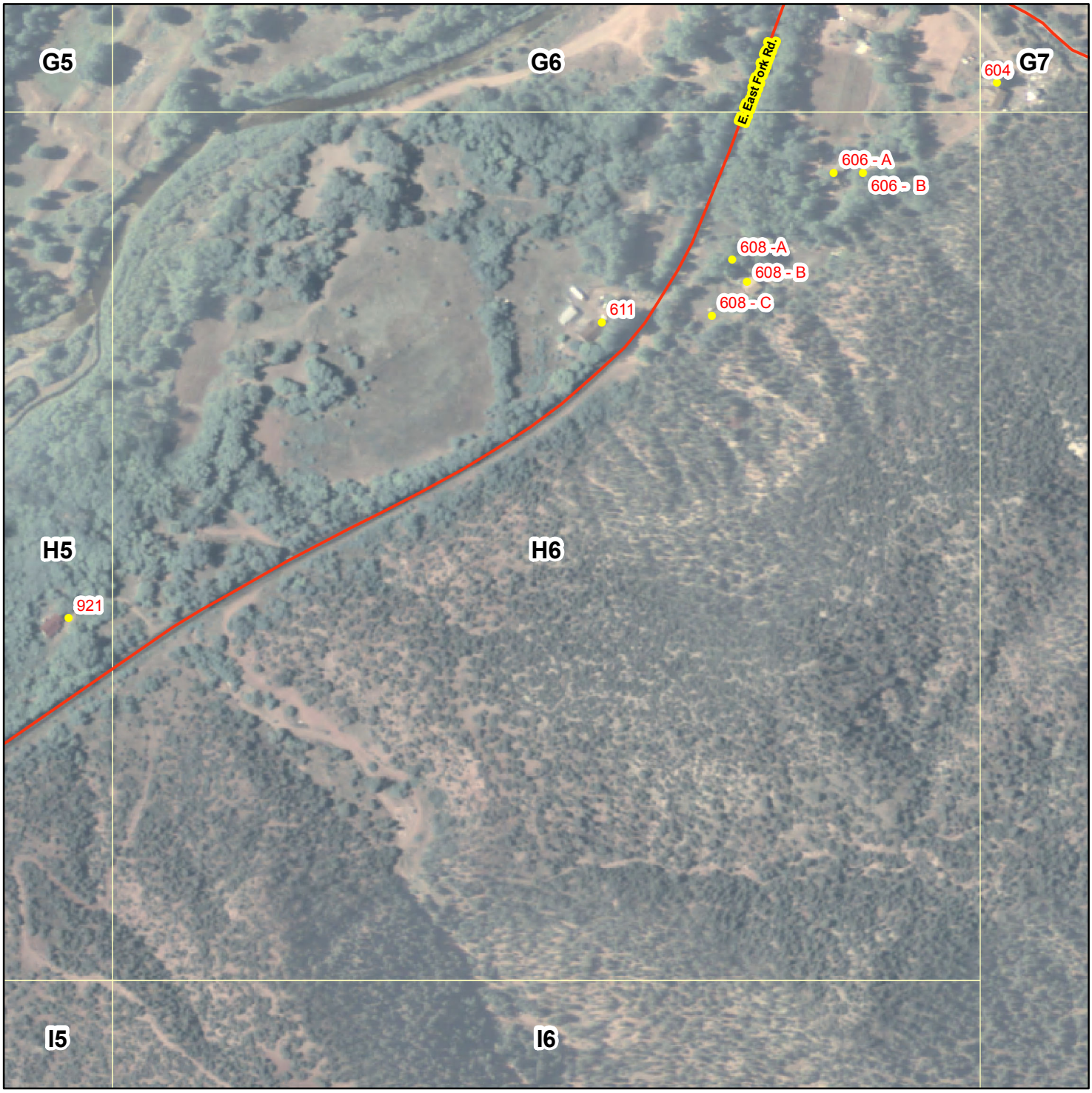

Miles

0 0.02 0.04 0.08 0.12 0.16

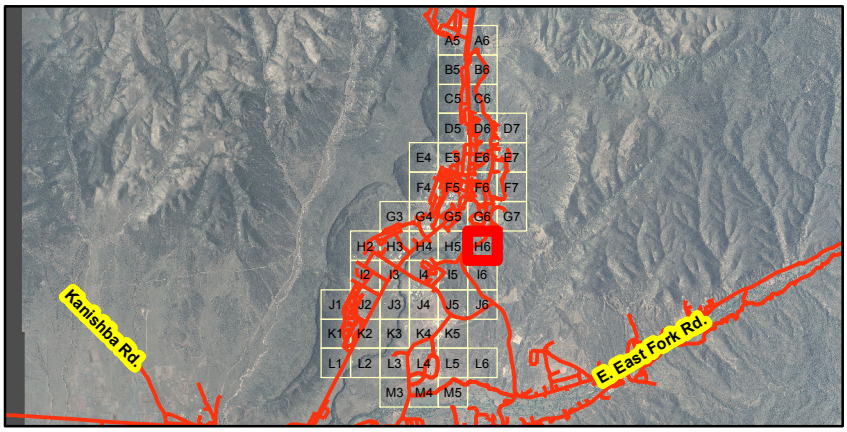

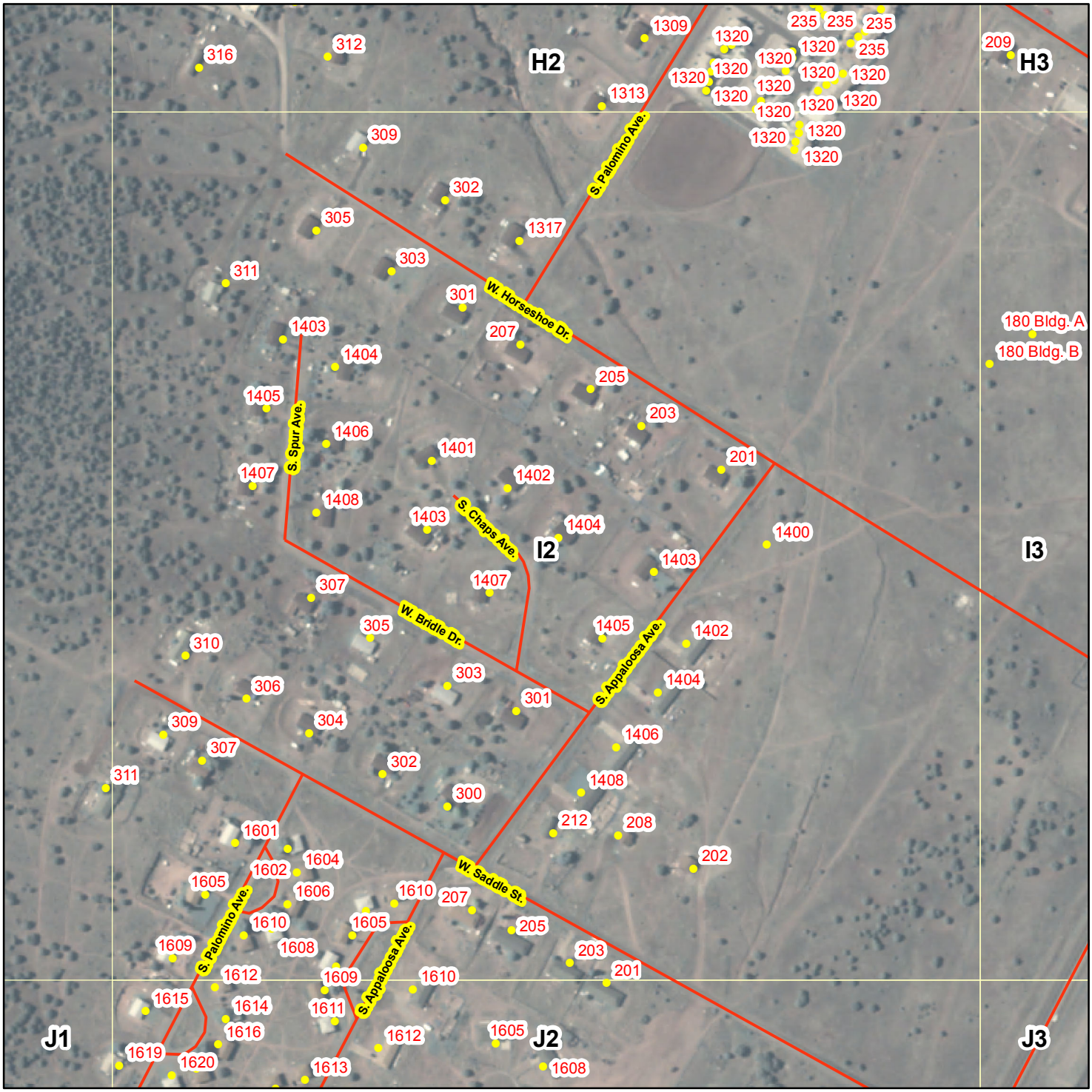

Miles

0 0.02 0.04 0.08 0.12 0.16

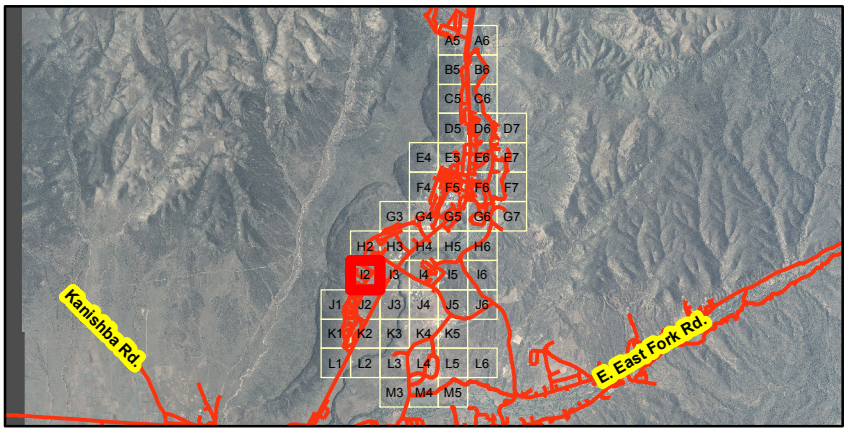

N
W E
S

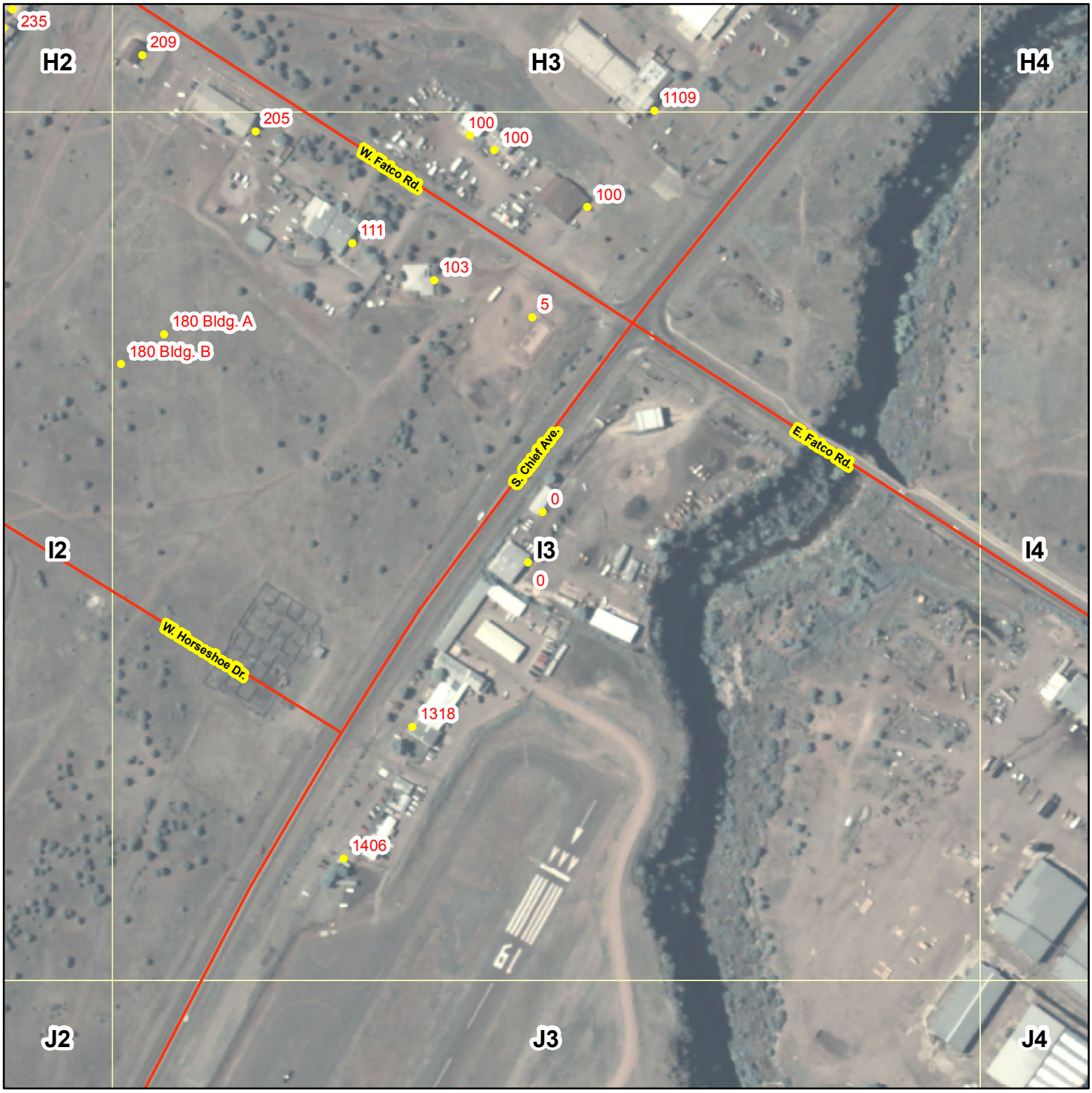

Miles

0 0.02 0.04 0.08 0.12 0.16

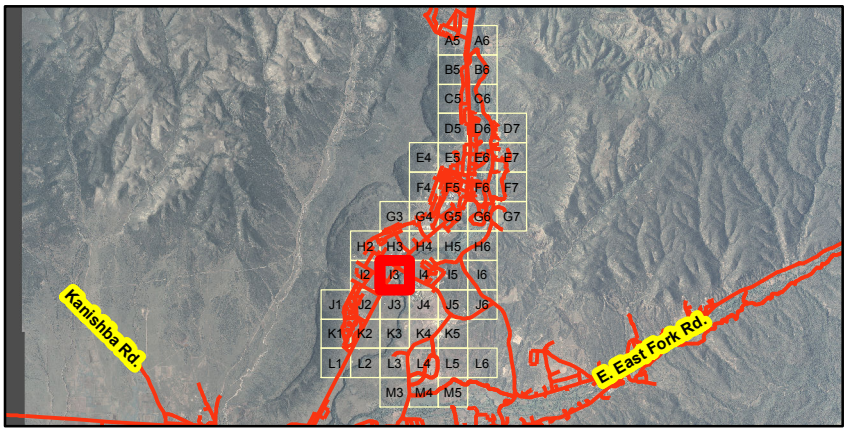

H3 H4 H5
I3 I4 I5
J3 J4 J5

317 819 1001 301 303 305 311 3 825 302 309 311 316 318 402 306 308 310 315 317 319 312 922 316 318 320 1002 410 402 404 408 410 417 409 405 411 413 1102 1104 1106 1103 1202 1204 1106 401 501 3 2

S. Chips St.
E. Lumber Ln.
E. Smokey Ln.
E. Sawdust Ln.
S. Banashley Rd.
E. Hilltop Rd.
E. Jackson St.
E. Fatco Rd.
Summer Ln.
S. Chainsaw St.
Earls Logging

Miles
0 0.02 0.04 0.08 0.12 0.16

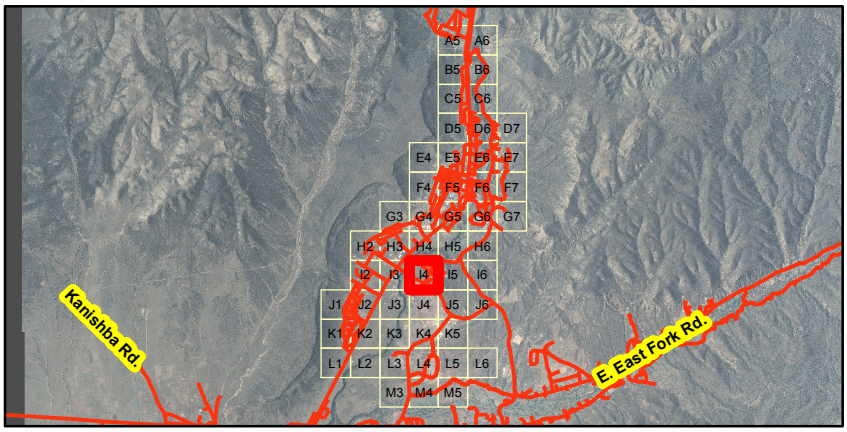

N
W E
S

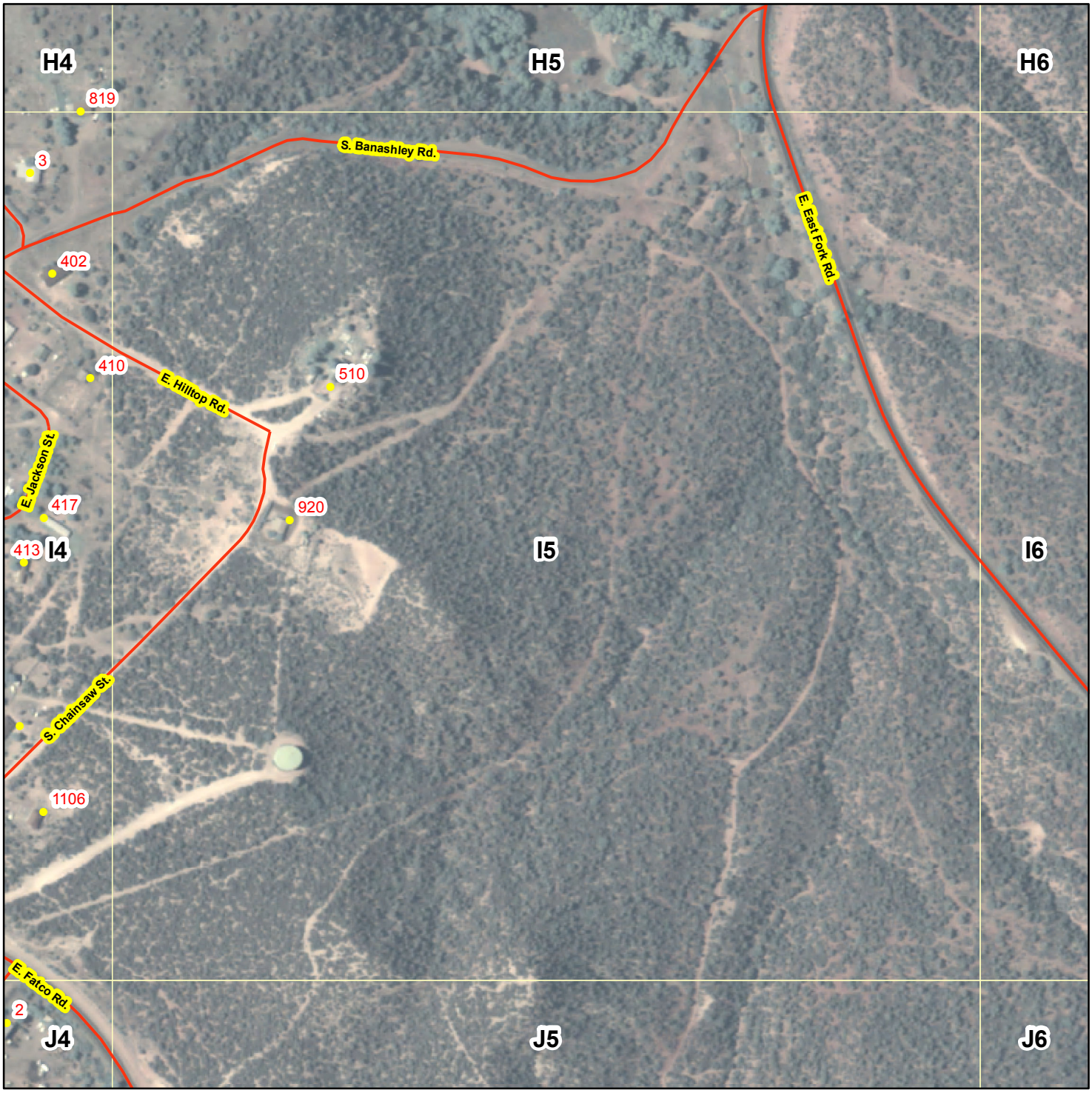

Miles

0 0.02 0.04 0.08 0.12 0.16

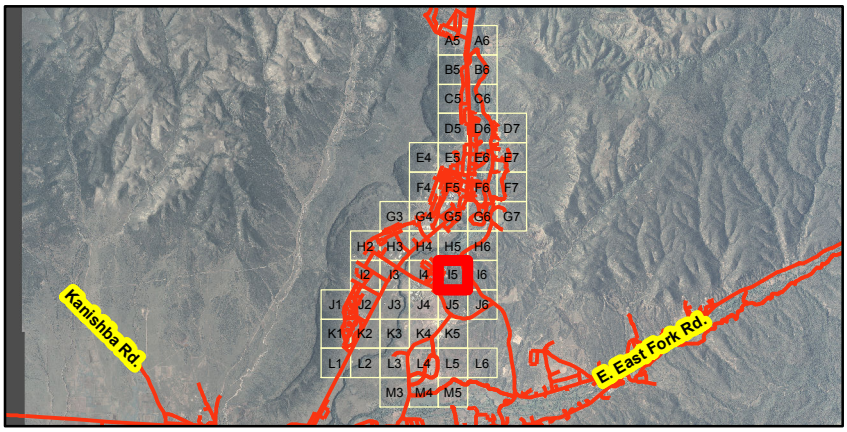

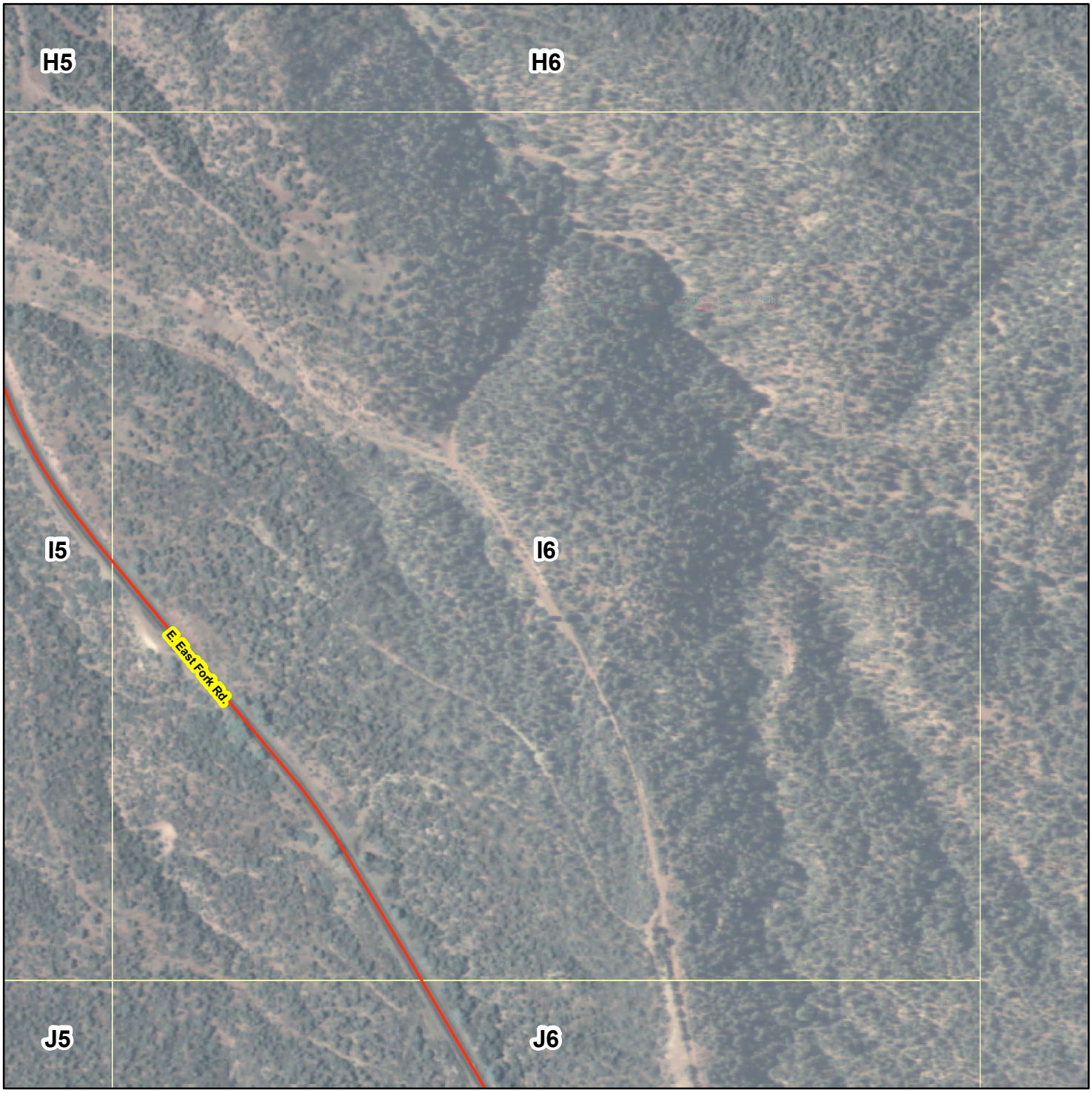

Miles

0 0.02 0.04 0.08 0.12 0.16

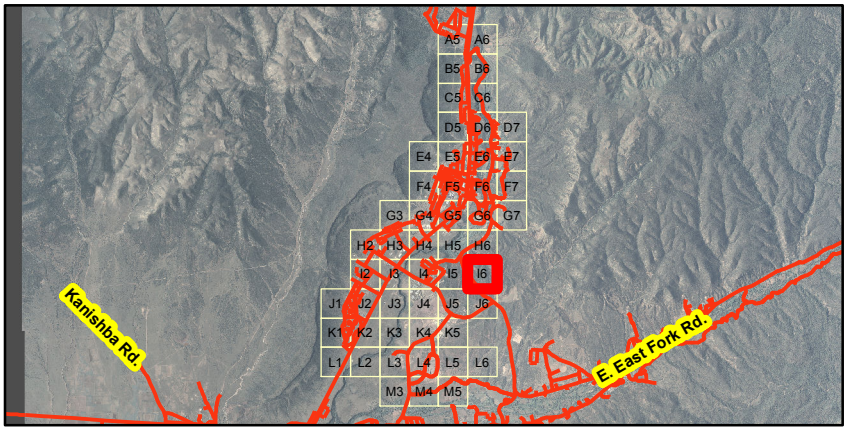



Miles

0 0.02 0.04 0.08 0.12 0.16

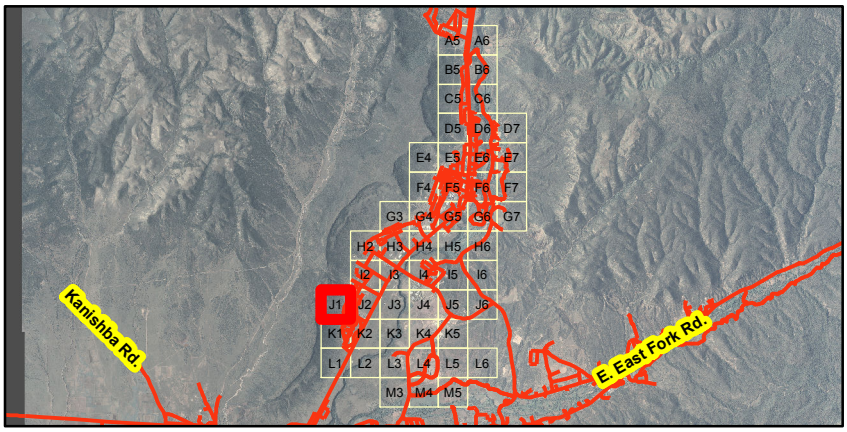

N
W E
S

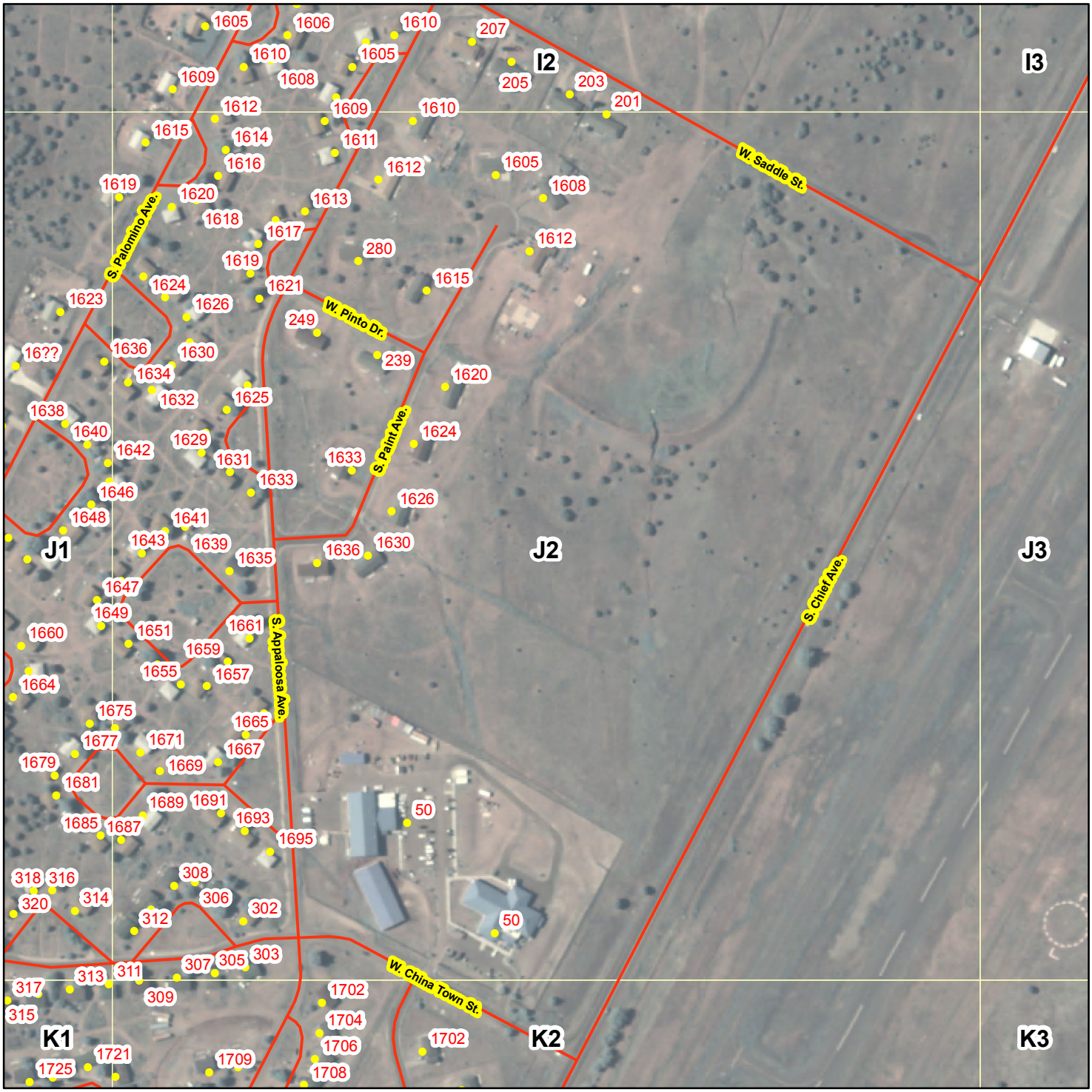

Miles

0 0.02 0.04 0.08 0.12 0.16

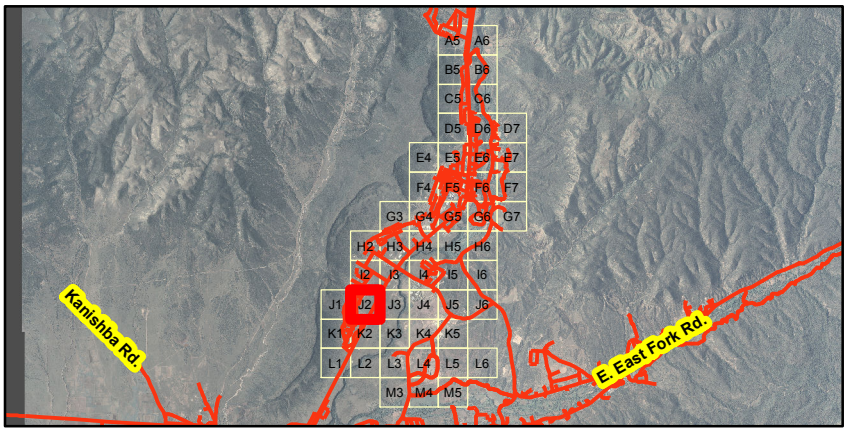

Miles

0 0.02 0.04 0.08 0.12 0.16

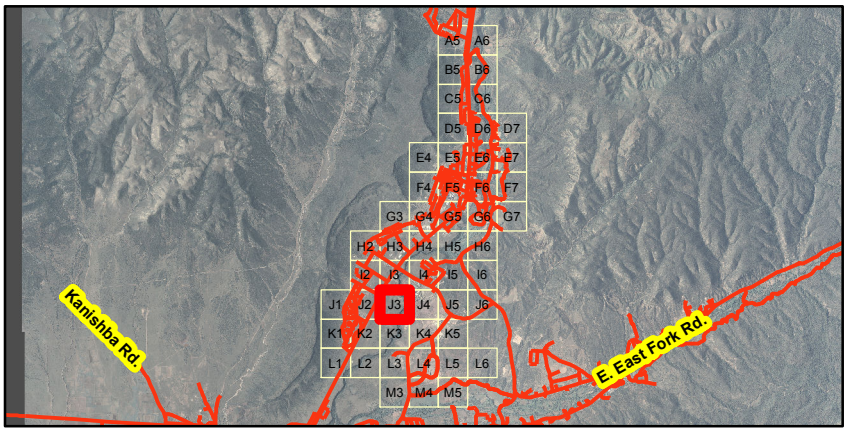

N
W E
S



Miles

0 0.02 0.04 0.08 0.12 0.16

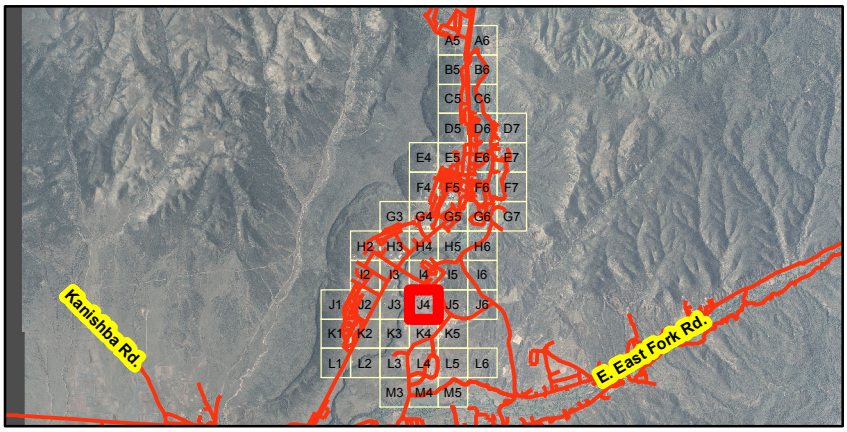

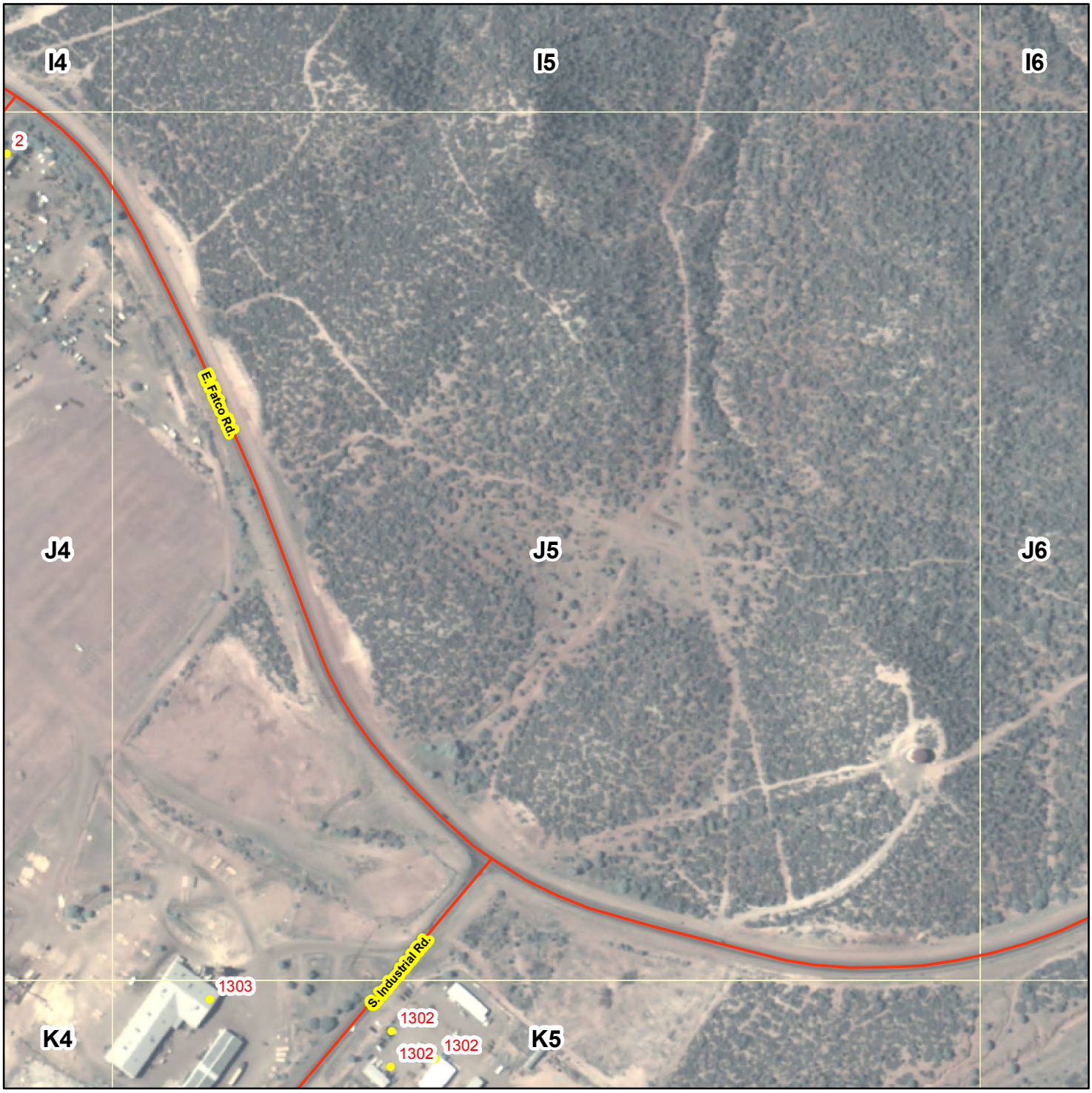

Miles

0 0.02 0.04 0.08 0.12 0.16

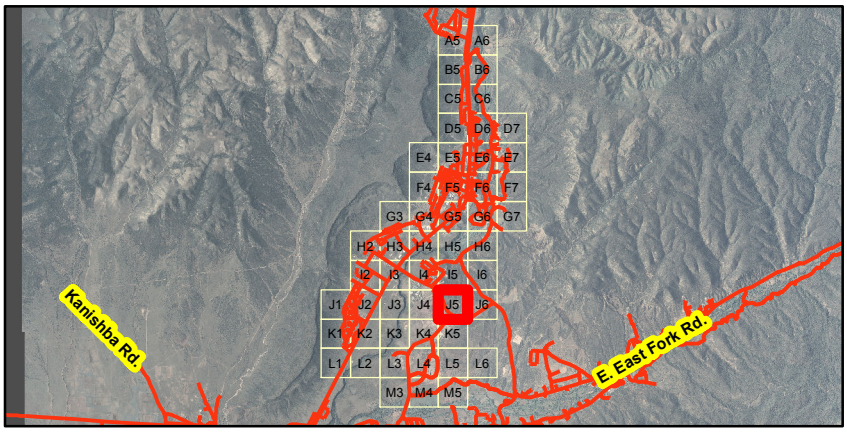

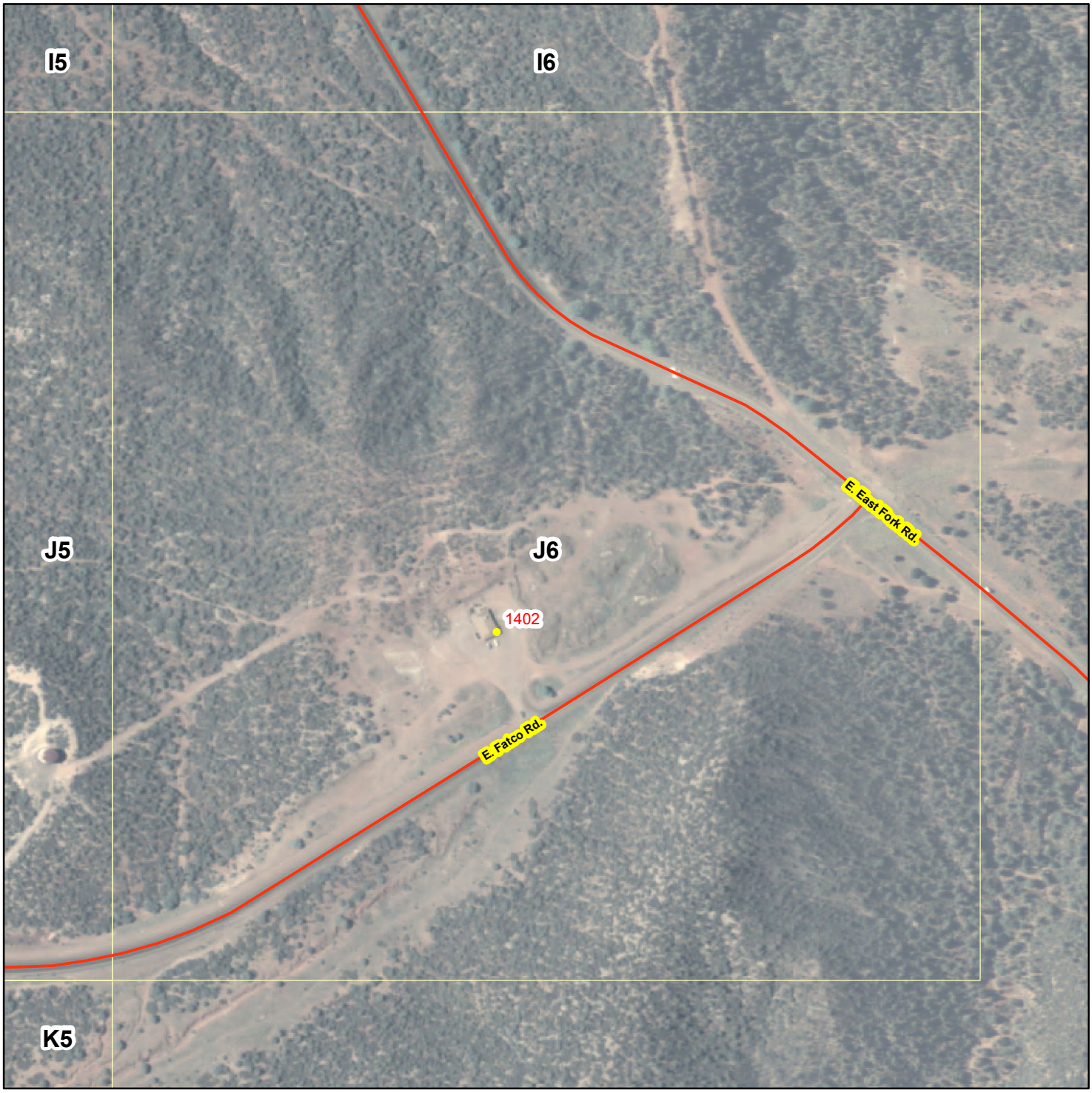

Miles

0 0.02 0.04 0.08 0.12 0.16

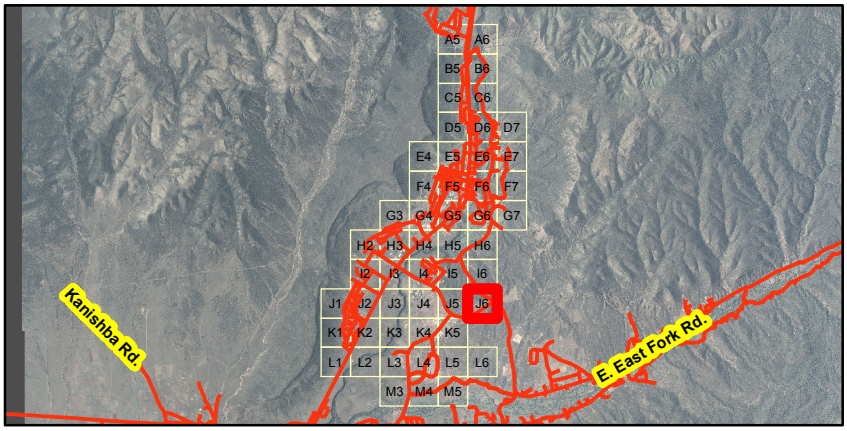

N
W E
S

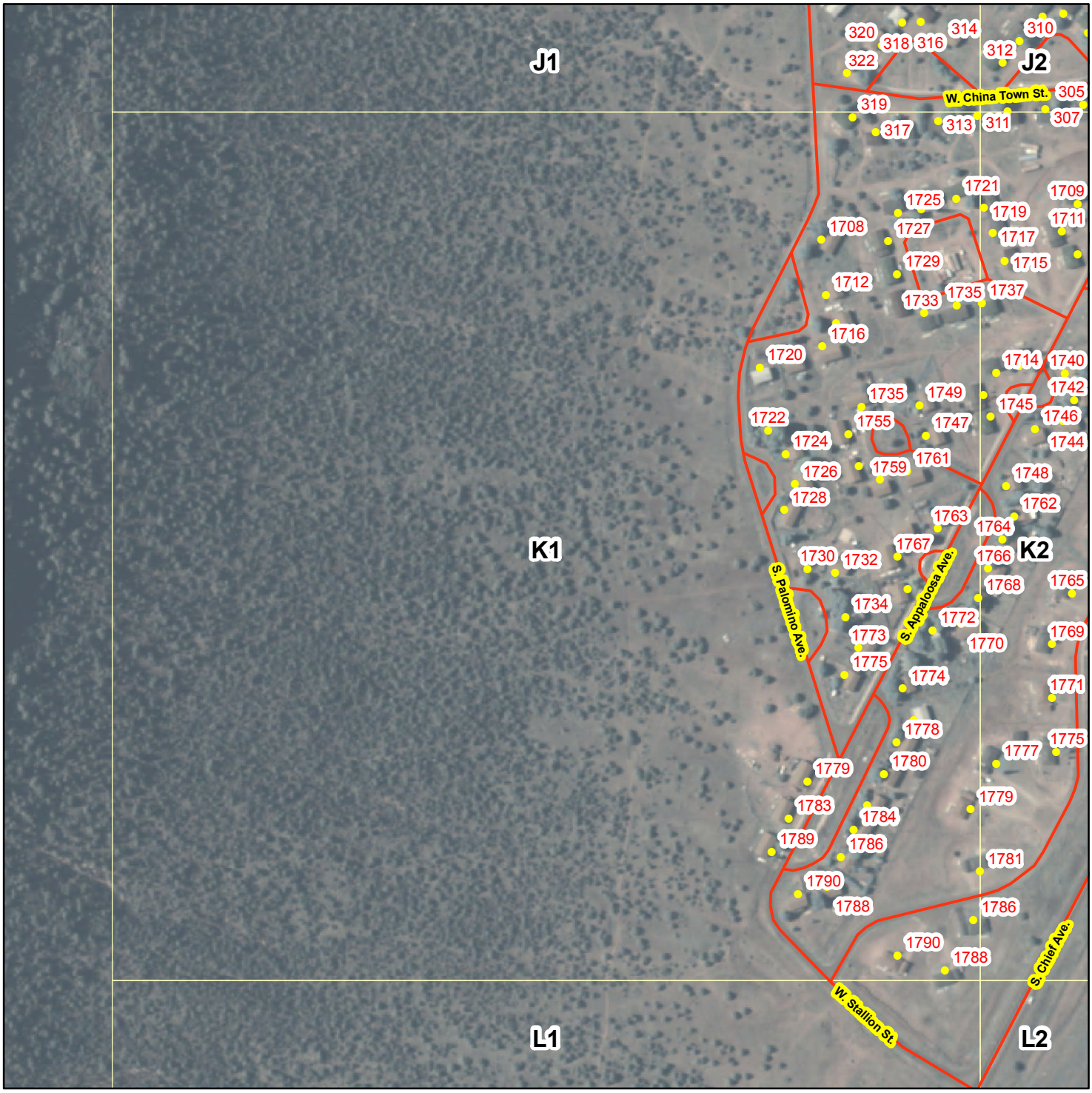

Miles

0 0.02 0.04 0.08 0.12 0.16

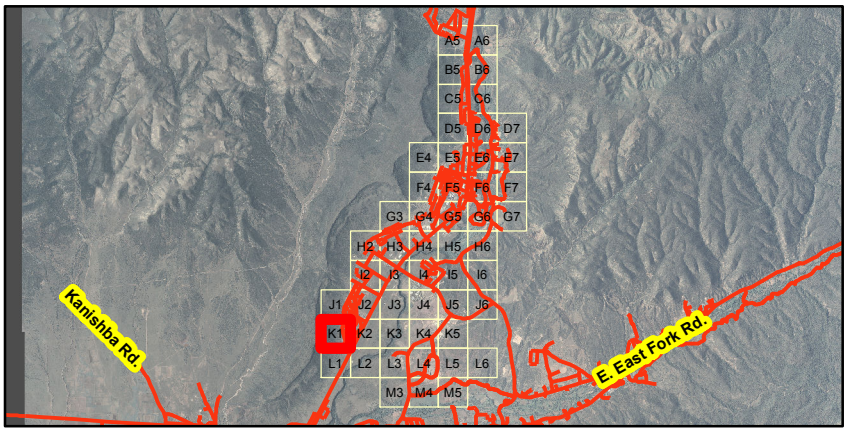

N
W E
S

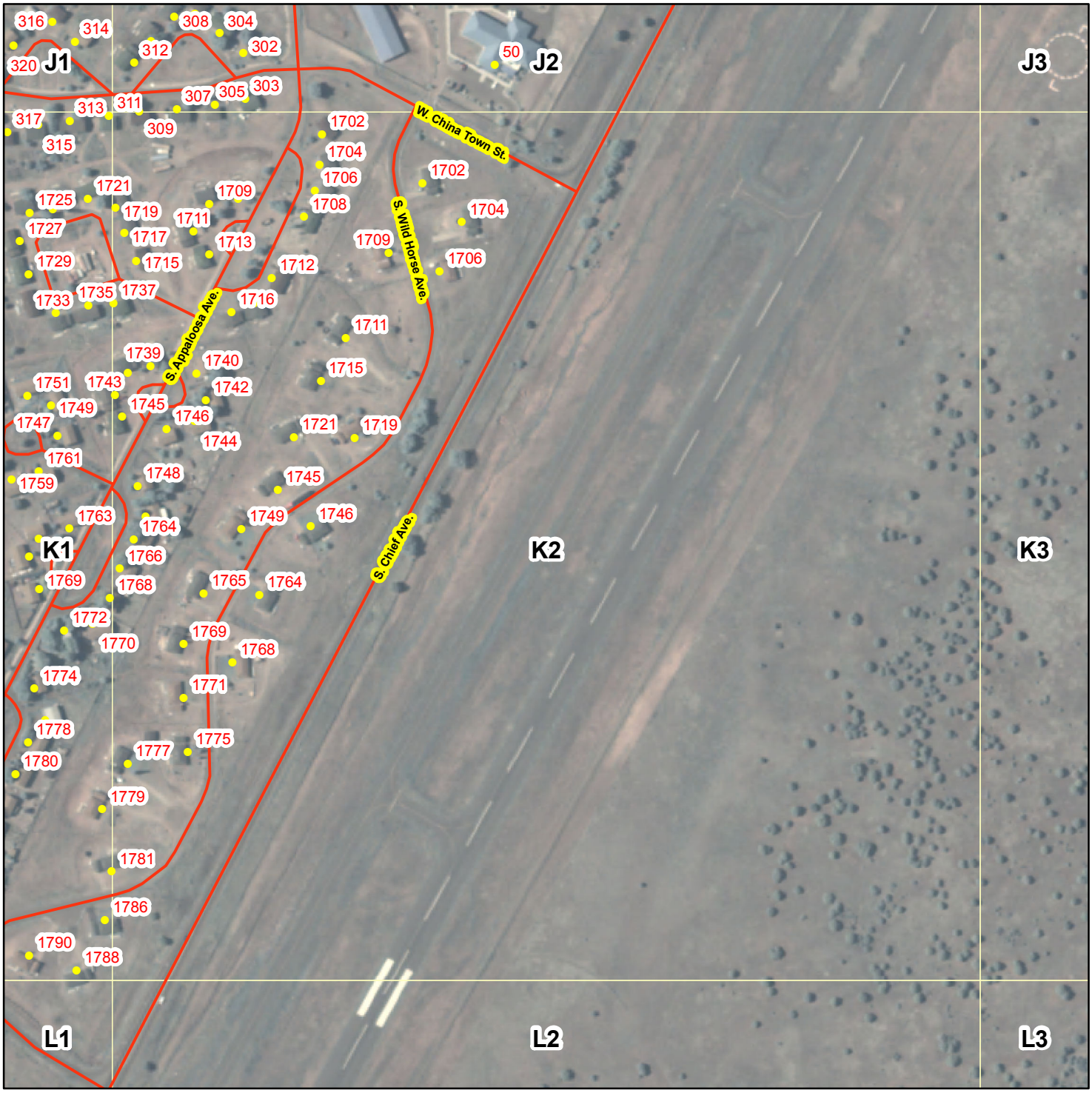
J1
J2
J3
K1
K2
K3
L1
L2
L3
W. China Town St.
S. Appaloosa Ave.
S. Wild Horse Ave.
S. Chief Ave.
316
314
308
304
312
302
320
50
307
305
303
313
311
317
309
315
1702
1704
1706
1721
1709
1725
1719
1711
1708
1727
1717
1713
1729
1715
1712
1733
1735
1737
1716
1739
1740
1751
1743
1742
1749
1745
1746
1747
1744
1761
1748
1759
1763
1764
1766
1769
1768
1765
1772
1770
1774
1771
1778
1775
1780
1777
1779
1781
1786
1790
1788
Miles
0 0.02 0.04 0.08 0.12 0.16
Kanishba Rd.
E. East Fork Rd.
A5 A6
B5 B6
C5 C6
D5 D6 D7
E4 E5 E6 E7
F4 F5 F6 F7
G3 G4 G5 G6 G7
H2 H3 H4 H5 H6
I2 I3 I4 I5 I6
J1 J2 J3 J4 J5 J6
K1 K2 K3 K4 K5
L1 L2 L3 L4 L5 L6
M3 M4 M5
N
W
E
S



Miles

0 0.02 0.04 0.08 0.12 0.16

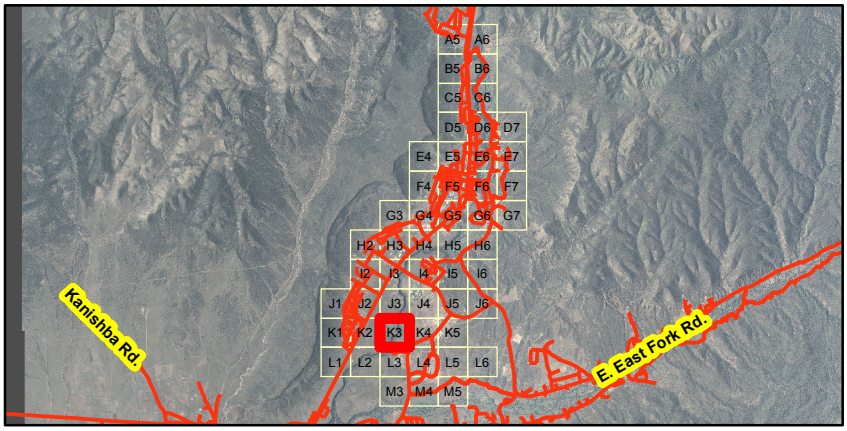

N
W E
S

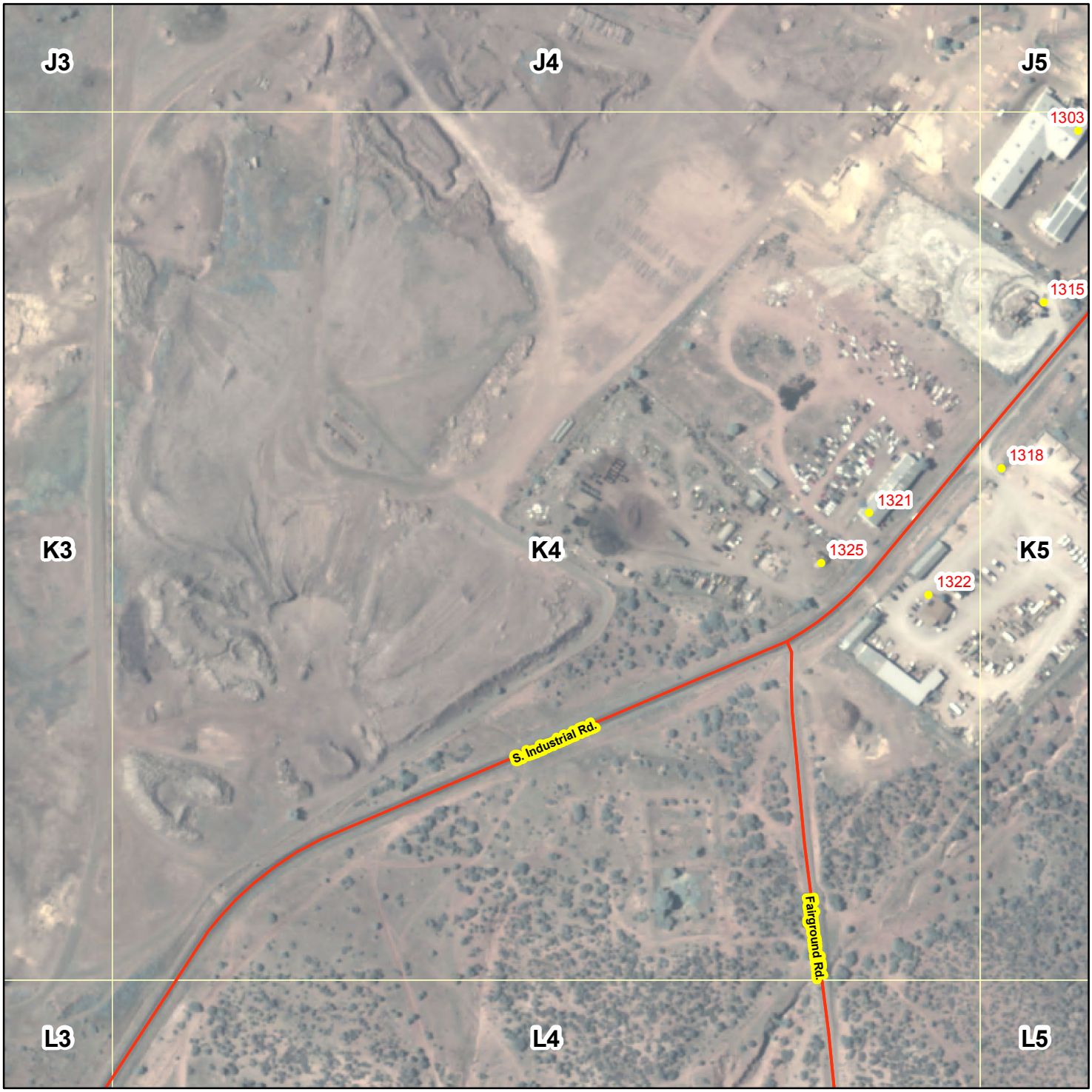

Miles

0 0.02 0.04 0.08 0.12 0.16

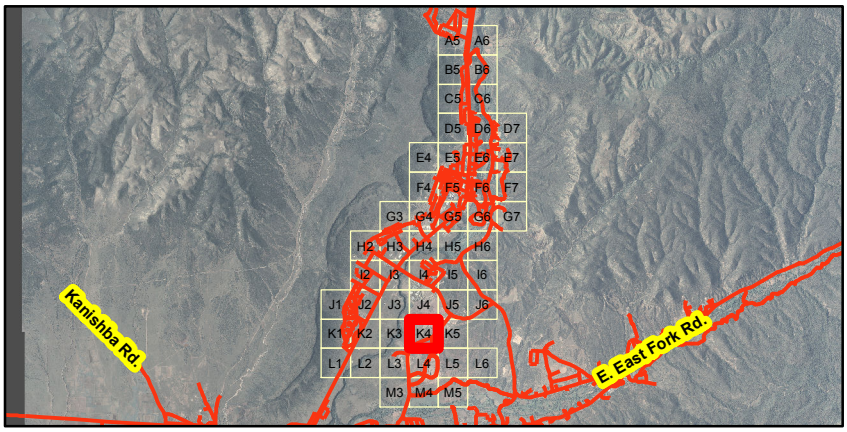

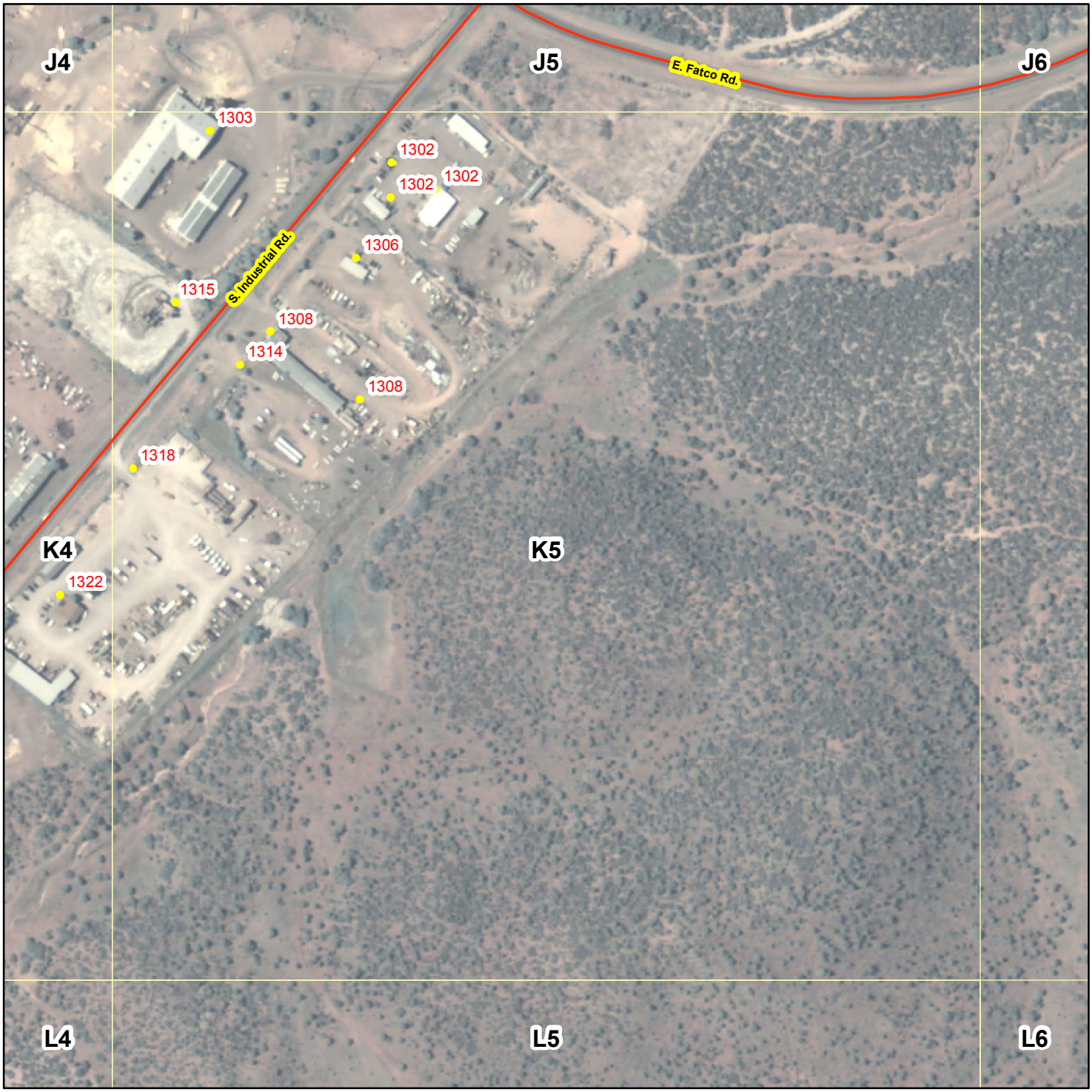

Miles

0 0.02 0.04 0.08 0.12 0.16

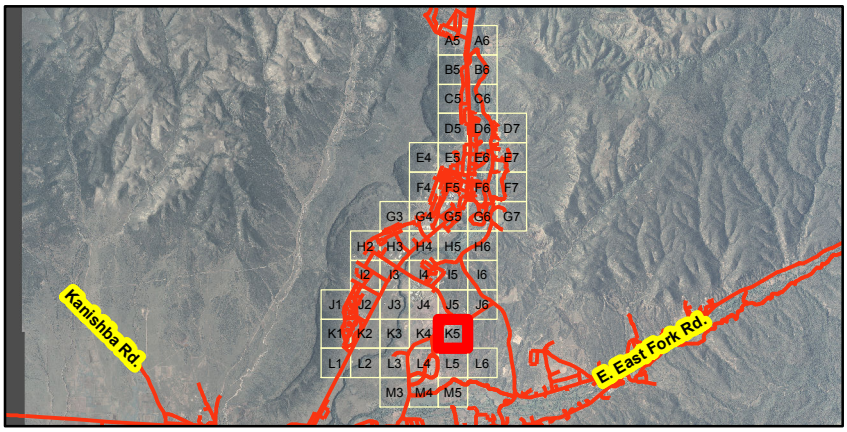

N
W E
S



Miles

0 0.02 0.04 0.08 0.12 0.16

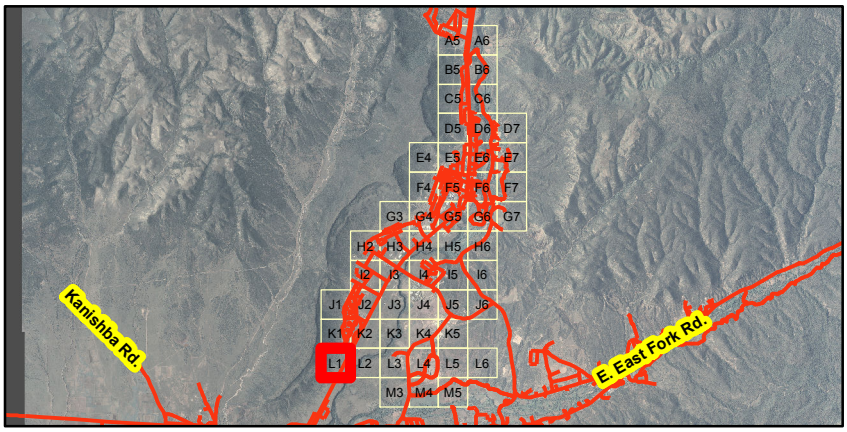

N
W E
S



Miles

0 0.02 0.04 0.08 0.12 0.16

N
W
E
S

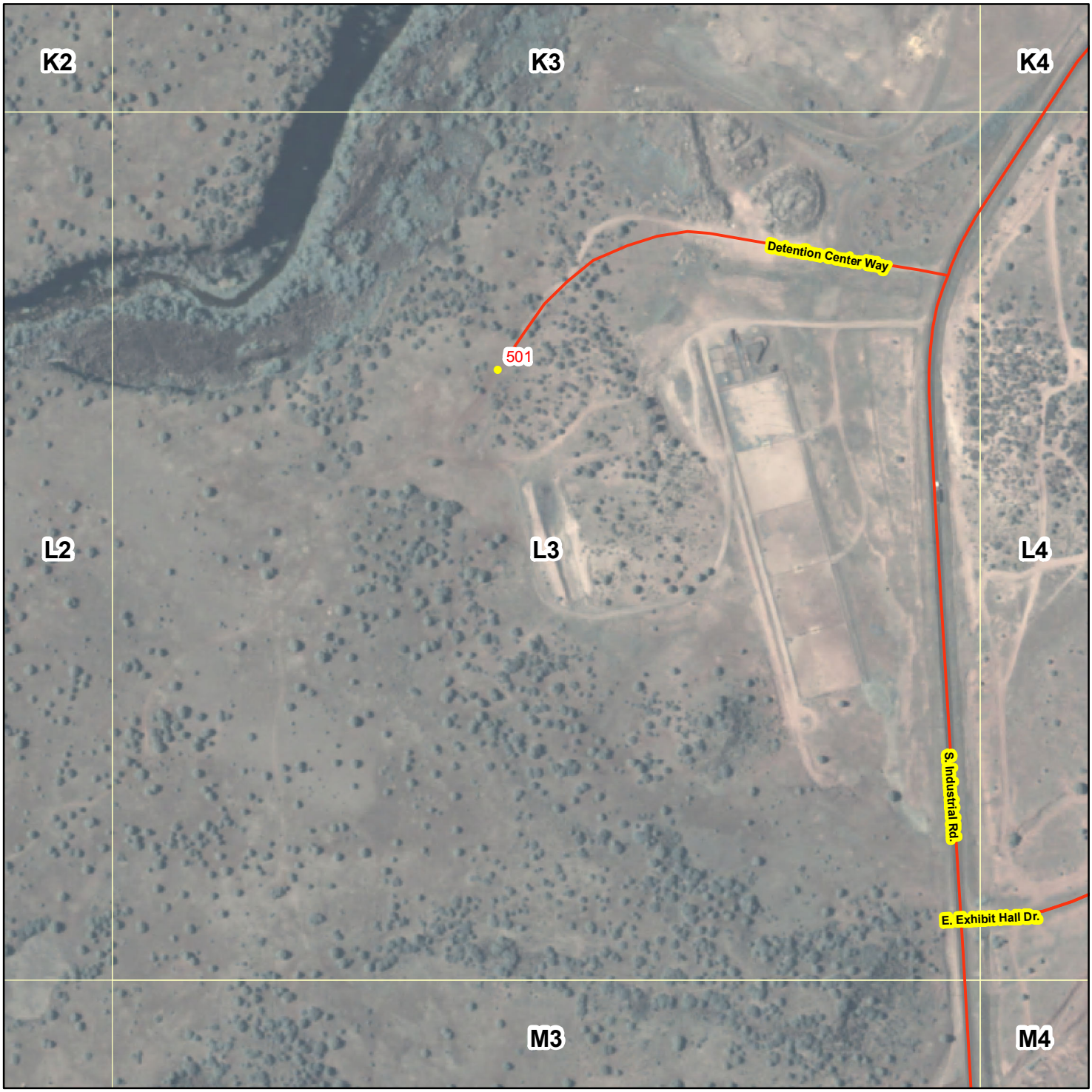

Miles

0 0.02 0.04 0.08 0.12 0.16

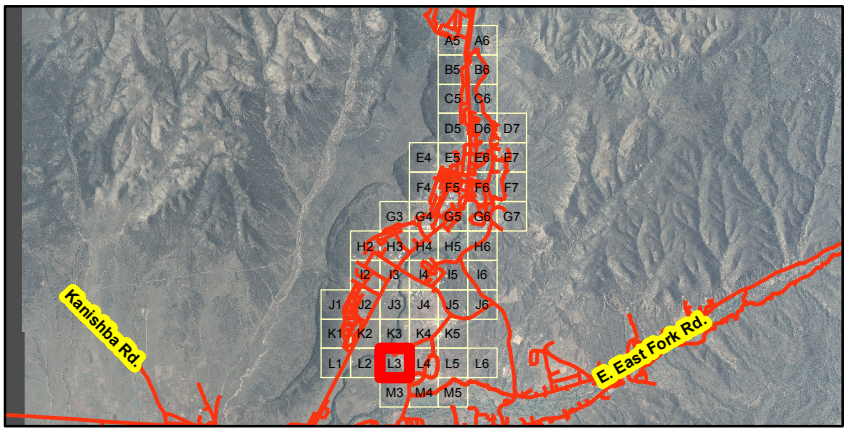

N
W E
S

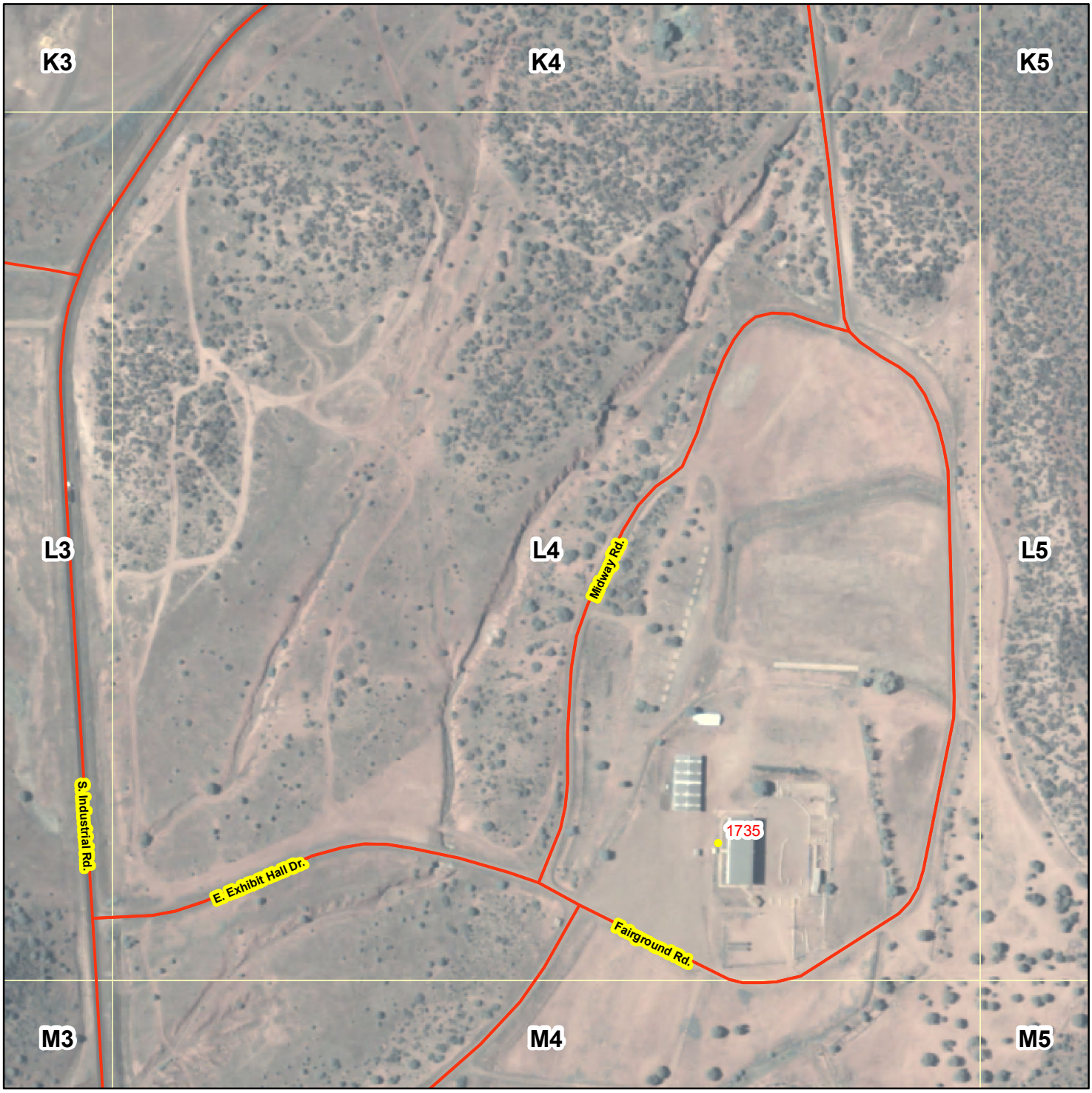

Miles

0 0.02 0.04 0.08 0.12 0.16

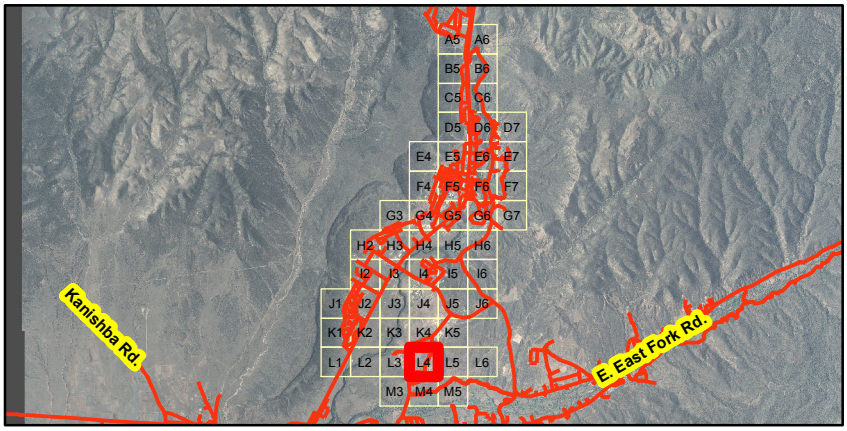

N
W E
S

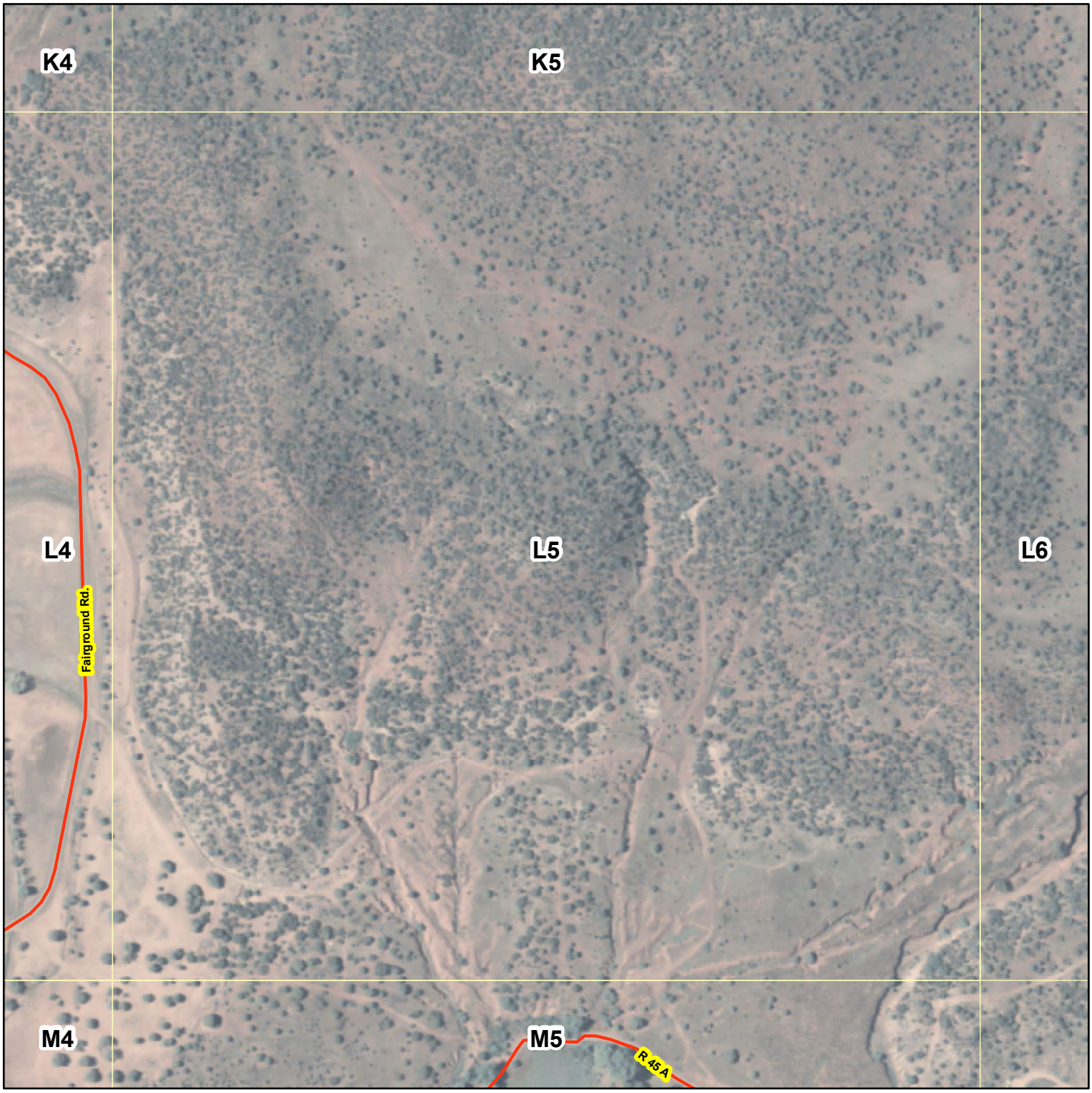

Miles

0 0.02 0.04 0.08 0.12 0.16

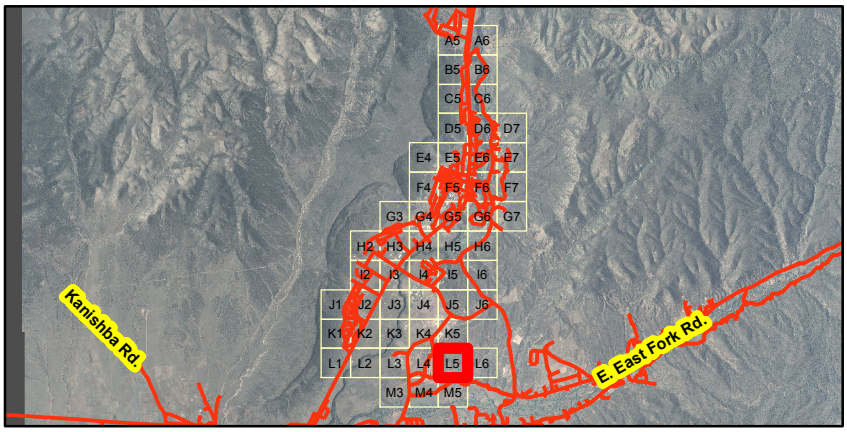

GEOGRAPHICAL INFORMATION SYSTEMS (BEYOND BOUNDARIES) WHITE MOUNTAIN APACHE TRIBE

N
W E
S



Miles

0 0.02 0.04 0.08 0.12 0.16

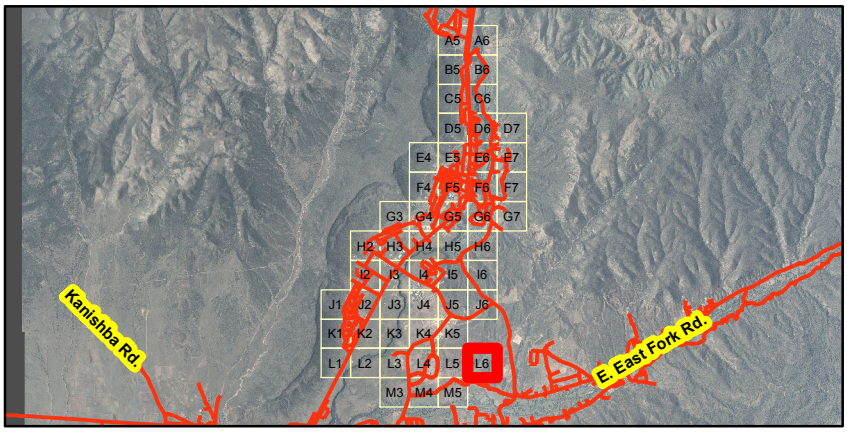

N
W E
S

Miles

0 0.02 0.04 0.08 0.12 0.16

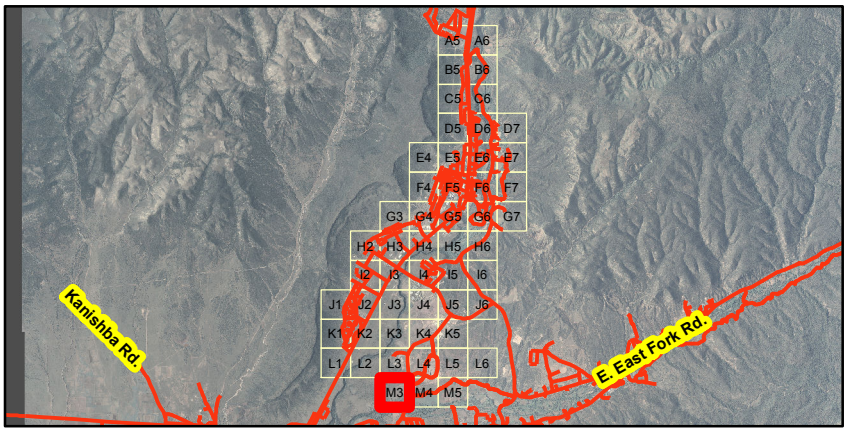

N
W E
S

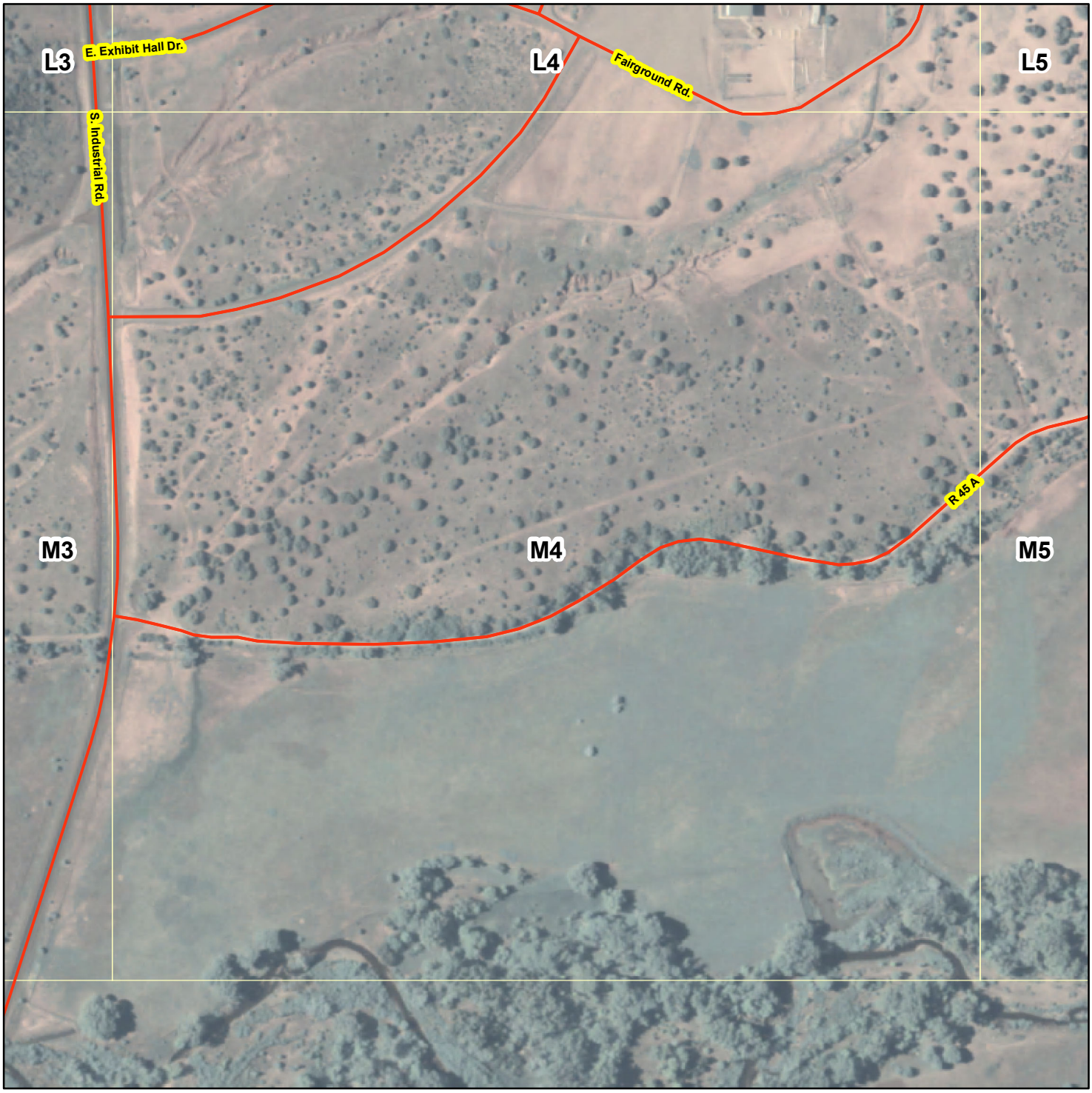

Miles

0 0.02 0.04 0.08 0.12 0.16

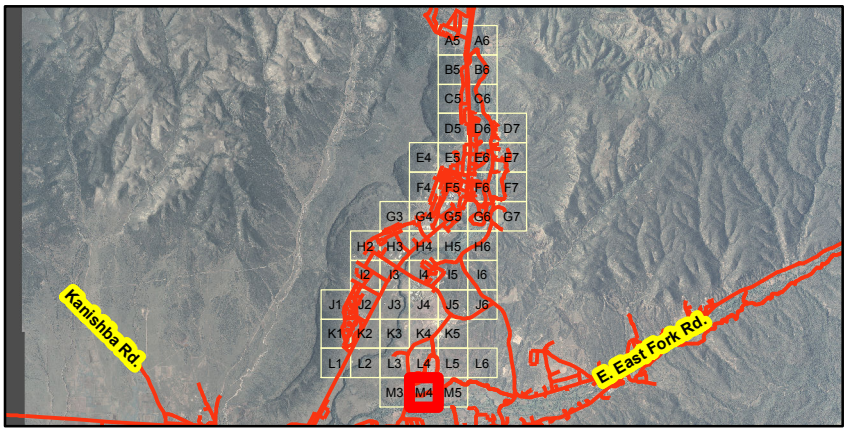

N
W E
S

Miles

0 0.02 0.04 0.08 0.12 0.16

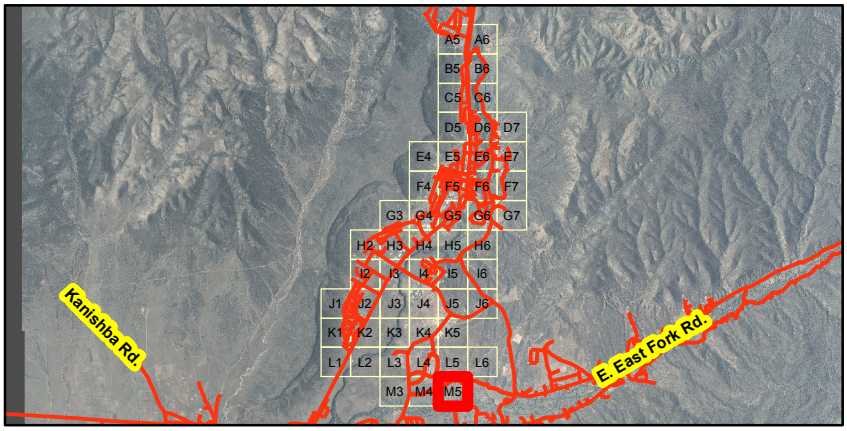

N
W E
S